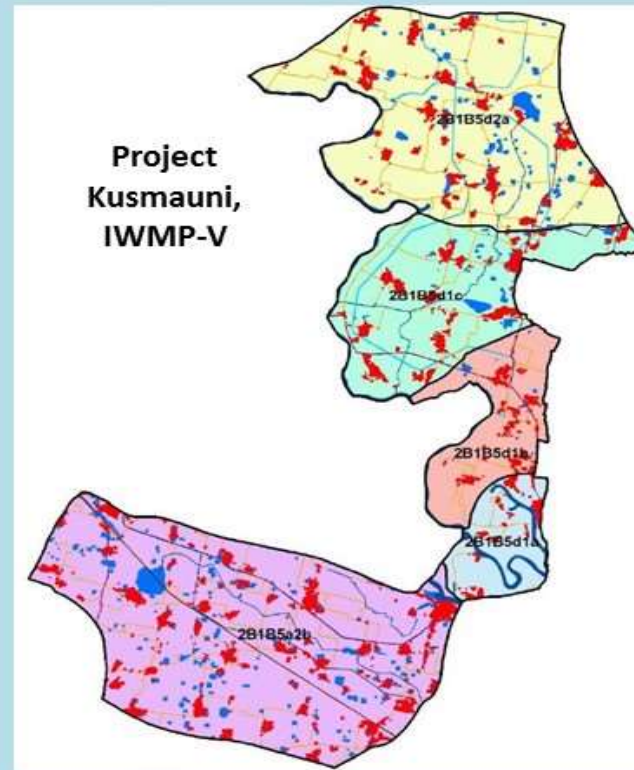


DPR for Kusmauni, Project IWMP-V, District-Deoria (Year 2011-2012)




Prepared by : STEP HBTI, Kanpur


प्रमाण पत्र-1


वॉटरशेड विकास दल/कार्यदायी संस्था-भूमि संरक्षण इकाई, सिंचाई एवं जल संसाधन विभाग, जनपद-देवरिया के कार्यकर्ताओं द्वारा इस आशय का प्रमाण पत्र दिया जाता है कि परियोजना के अन्तर्गत प्रस्तावित गतिविधियां परियोजना क्षेत्र के लाभार्थियों की रूचि, राय, सक्रिय सहभागिता तथा वॉटरशेड समिति एवं ग्राम सभा से विचार विमर्श कर आपसी सहमति के आधार पर तैयार की गयी है।


प्रमाणित किया जाता है कि निम्न हस्ताक्षरित द्वारा समेकित वॉटरशेड प्रबन्धन कार्यक्रम-पंचम (IWMP-V), जनपद-देवरिया क्षेत्र के लिए उपयुक्त है एवं आवश्यकता आधारित गतिविधियों का समावेश, लाभार्थियों की सक्रिय सहभागिता, वॉटरशेड समिति तथा ग्राम सभा से विचार-विमर्श कर आपसी सहमति के आधार पर तैयार की गयी है। प्रस्तावित परियोजना तथा विस्तृत परियोजना प्रस्ताव (डी.पी.आर.) का अनुमोदन संबन्धित वॉटरशेड समिति/ग्राम सभा से प्राप्त कर लिया गया है। आई.डब्ल्यू.एम.पी.-पंचम (IWMP-V) स्वीकृत वर्ष 2011-12 की वॉटरशेड विकास की योजना तथा विस्तृत परियोजना रिपोर्ट (डी.पी.आर.) तकनीकी रूप से सुदृढ़ एवं व्यावहारिक है।


हम प्रस्तावित योजना की स्वीकृति प्रदान किये जाने एवं कार्यान्वयन की संस्तुति करते हैं।


वॉटरशेड विकास दल
देवरिया


कार्य प्रभारी
देवरिया



तकनीकी विशेषज्ञ
देवरिया



अवर अभियन्ता
देवरिया


भूमि संरक्षण अधिकारी
सिंचाई एवं जल संसाधन विभाग
देवरिया

प्रमाण पत्र-2

प्रमाणित किया जाता है कि निम्न हस्ताक्षरकर्ता द्वारा समेकित वॉटरशेड प्रबन्धन कार्यक्रम-पंचम (IWMP-V), जनपद-देवरिया स्वीकृत वर्ष 2011-12 की विस्तृत कार्य योजना में वॉटर बोर्ड विकासदल/कार्यदायी संस्था प्रस्तुत गतिविधियों एवं क्रिया-कलापों की जाँच करा ली गयी है तथा यह प्रमाणित किया जाता है कि प्रस्तावित गतिविधियाँ/क्रिया-कलापों को वॉटरशेड परियोजना क्षेत्र के लाभार्थियों से व्यक्तिगत एवं सामूहिक विचार-विमर्श के उपरान्त तैयार की गयी है, जो उपयुक्त है। परियोजना क्षेत्र के सभी लोग नियमानुसार अपना अंशदान देने तथा निश्पादित कार्यों के देख-रेख एवं अनुस्क्षण हेतु सहमत हैं। प्रस्तावित कार्य योजना को तकनीकी रूप से सुदृढ़, व्यावहारिक एवं अधिक लाभप्रद बनाने के उद्देश्य से इसमें आवश्यकतानुसार तत्समय प्रचलित नियमों के अधीन स्थानीय मांग आधारित संशोधन किया जा सकता है।


कार्यदायी संस्था-भूमि संरक्षण अधिकारी
सिचाई एवं जल संसाधन विभाग
देवरिया


परियोजना प्रबन्धक
वॉटरशेड सेल कम डाटा सेन्टर (डब्ल्यू.सी.डी.सी.)
देवरिया

INDEX

<u>S. No.</u>	<u>Particular</u>	<u>Page Number</u>
A	Executive Summary	10-13
B	General Profile of The Project	14-17
C	Year wise Physical And Financial at A Glance	18-22
D	Benchmarking of IWMP Project	23-27
1	Background and General Description	
1.1	Objective of IWMP	28
1.2	Weightage Point	29
1.3	Details of Ongoing Project	30
1.4	MWS Wise Details of Coordinates, Length, Minimum-Maximum Elevation	31
1.5	MWS/GP/Village Wise Details Land Use and Treatable Area	32-34
1.6	Details of Watershed Committee Formed At GP Level	35
1.7	Details Of Annual Rainfall and Minimum Maximum Temperature	36
1.8	Details of Natural Climates	37
1.9	Details of Run-off and Soil Loss	37
1.10	MWS Wise Details of Land Under Various Slope Range	38
1.11	MWS Wise Details of Land Under Various Slope Category	38
1.12	MWS Wise Details of Land Under Various LCC Category	39
1.13	MWS Wise Details of Land Under Various Soil Depth	40
1.14	MWS Wise Details of Land Under Various Category of Soil Fertility	40
1.15	MWS Wise Details of Land Under Various Category of Soil Texture	41
1.16	MWS Wise Details of Land Under Various Category of Soil Erosion	41
1.17	MWS Wise details of Stream Order	42
1.18	MWS Wise Details of Road Lengths	42
1.19	MWS/Village Wise Details of Water Bodies	43-62
2	PRA and Base Line Survey	
2.1	Details of PRA Activities	63
2.2	Seasonal Analysis	64
2.3	Problem and Need of The Area	65
2.5	Details of Migration	66-69
2.6	Details of Infrastructure	70
2.7	Village Wise Details of CPR	71-84

INDEX

<u>S. No.</u>	<u>Particular</u>	<u>Page Number</u>
2.8	Details of Fuel Used For Cooking in the Project Area	85
2.9	Village Wise Details of Plantation-Afforestation, Horticulture, Fuel & Fodder	86-88
2.10	Details of Farm Machinery/ Agriculture Equipments in the Project Area	89
2.11	Existing Source of Irrigation	90
2.12	Village Wise Details of Human population	91-93
2.13	Village Wise Details of Farmer's Category	94-96
2.14	Village Wise Details of Livelihood Status of the Assetless in the Project Area	97-99
2.15	Village Wise Details of Livelihood Status of the Farmers in the Project Area	100-102
2.16	Details of Livelihood Pattern in The Project Area	103-105
3	Livestock	
3.1	Details of Existing Livestock Population, Production and Productivity - Pre Project Status	106-108
3.2	Details of Projected Livestock Population, Production and Productivity - Post Project Status	109-111
3.3	Pre and Post income Status From Livestock	112
3.4	Fodder Requirement	113
3.5	Income Projection for Assetless, Farmers and Livestock	114
3.6	Problem and Thrust area of Livestock	115
4	Details of Various Institution Under The Project	
4.1	Details of PIA	116
4.2	Details of PIA Staff	117
4.3	Details of WCDC	118
4.4	Details of WDT	118
4.5	Details of Watershed Committees Formed at GP Level	119
4.6	Details of Self Help Groups (SHGs) and User's Groups (UGs) to be Formed	120
5	Budget Component	
5.1	Year Wise Financial Break-up (in %) of Various Component At Various Level	121
5.2	Year Wise Financial Break-up of Amounts of Various Component At Various Level under IWMP	122
5.3	MWS Wise Availability of Funds under Various Component	123
5.4	Year wise financial breakup in % of Various Component Under IWMP	124
5.5	Year Wise Financial Break-up of Various Component (in Amount)	125
5.6	Financial Break-up of Various Component (in%) and Amount	126
5.7	Availability of Funds At WC Level Under Various Component	127

INDEX

<u>S. No.</u>	<u>Particular</u>	<u>Page Number</u>
5.8	Year Wise Availability of Funds At WC Level Under Various Component	128
6	Physical Financial Details of EPA Activities	129
7	Institutional Development and Capacity Building (I&CB)	
7.1	Microwatershed wise/Year wise Financial Breakup at Various Level	130
7.2	Annual Action Plan (AAP) At A Glance	131
7.3	Annual Action Plan (AAP) Ist Year	132
7.4	Annual Action Plan (AAP) IInd Year	133
7.5	Annual Action Plan (AAP) IIIrd Year	134
7.6	Annual Action Plan (AAP) IVth Year	135
7.7	Annual Action Plan (AAP) Vth Year	136
7.8	List of Training Institutes	137-138
8	Livelihood Activities	
8.1	Livelihood Planning	139-141
8.2	Eligibility for availing the Funds under The LA Component	142-145
8.3	Unit cost for Proposed Activities	146
8.4	Annual Action Plan (AAP) At A Glance	147
8.5	Annual Action Plan (AAP) IInd Year	148
8.6	Annual Action Plan (AAP) IIIrd Year	149
8.7	Annual Action Plan (AAP) IVth Year	150
8.8	Annual Action Plan (AAP) Vth Year	151
8.9	Capacity Building Plan for Livelihood	152
9	Production System & Microenterprises	
9.1	Unit Cost under PSME Activities	153
9.2	Activity Wise Annual Action Plan (AAP) At A Glance	154-155
9.3	WC Wise Annual Action Plan At a Glance	156-159
9.4	Annual Action Plan (AAP) IInd Year	160-163
9.5	Annual Action Plan (AAP) IIIrd Year	164-167
9.6	Annual Action Plan (AAP) IVth Year	168-171
9.7	Annual Action Plan (AAP) Vth Year	172-175
9.8	Convergence Plan At A Glance Under PSME	176
9.9	Convergence Plan IInd Year Under PSME	177

INDEX

<u>S. No.</u>	<u>Particular</u>	<u>Page Number</u>
9.10	Convergence Plan IIIrd Year Under PSME	178
9.11	Convergence Plan IVth Year Under PSME	179
9.12	Convergence Plan Vth Year Under PSME	180
9.13	Problem and Thrust area of Production System	181
9.14	Capacity Building Plan for Production System	182
10	Watershed development Works (WDW)	
10.1	Land Development	
10.1.1	Unit Cost/Estimate of Horticulture Plantation (Fruit Plantation) in Rs./ha	183
10.1.2	Annual Action Plan (AAP) At A Glance	184
10.1.3	Annual Action Plan (AAP) IInd Year	185
10.1.4	Annual Action Plan (AAP) IIIrd Year	186
10.1.5	Annual Action Plan (AAP) IVth Year	187
10.1.6	Annual Action Plan (AAP) Vth Year	188
10.1.7	Detail of Land Development Area in ha At A Glance	
10.1.8	Afforestation and Horticulture Area in ha including Block and Scattard Plantaion	189-192
10.1.8.1	Bifercation of Afforestation and Horticulture Area According to Plant to Plant and Row to row Spacing	
10.1.8.2	Conversion of Scattard Plantation into ha	
10.1.8.3	Year Wise Area Under Afforestation Including Block and Scattard plantation	
10.1.8.4	Year Wise Area Under Horticulture Including Block and Scattard plantation	
10.1.8.5	Conversion of Scattard Plantation Year Wise	
10.1.8.6	Year wise details of Land Development Activities At a Glance	
10.1.8.7	Year Wise Details of Horticulture Crops in ha	
10.1.8.8	Crop wise / Year wise productivity and Production value (Benefits)	
10.2	Soil and Moisture Conservation Work (Through Convergence)	
10.2.1	Year Wise Action Plan Contour Bund (CB)	193
10.2.2	Year Wise Action Plan Marginal Bund (MB)	194
10.2.3	Year Wise Action Plan Peripheral Bund (PB)	195
10.2.4	Technical Specification, Design and Estimation of CB, MB, PB	196-198
10.3	Water Harvesting Structures (WHS)	
10.3.1	Annual Action Plan (AAP) At A Glance	199

INDEX

<u>S. No.</u>	<u>Particular</u>	<u>Page Number</u>
10.3.2	Annual Action Plan (AAP) IInd Year	200
10.3.3	Annual Action Plan (AAP) IIIrd Year	201
10.3.4	Annual Action Plan (AAP) IVth Year	202
10.3.5	Annual Action Plan (AAP) Vth Year	203
11	Monitoring & Evaluation	
11.1	Monitoring & Evaluation	204-206
11.2	Details of Year Wise Fund Availability At Various Level Under M&E	207
12	Consolidation	
12.1	Consolidation	208-210
12.2	Details of Year Wise Fund Availability At Various Level	211
12.3	Details of Physical Financial Activities	212
12.4	Backward Forward Linkage	213
13	Convergence Plan	
13.1	Convergence Plan At a Glance	214
13.2	Annual Action Plan (AAP) At A Glance Under PSME	215
13.3	Annual Action Plan (AAP) IInd Year Under PSME	216
13.4	Annual Action Plan (AAP) IIIrd Year Under PSME	217
13.5	Annual Action Plan (AAP) IVth Year Under PSME	218
13.6	Annual Action Plan (AAP) Vth Year Under PSME	219
13.7	Year Wise Action Plan Contour Bund (CB)	220
13.8	Year Wise Action Plan Marginal Bund (MB)	221
13.9	Year Wise Action Plan Peripheral Bund (PB)	222
14	Expected Out Come	
14.1	Abstract of Outcome	223-224
14.2	Details of Employment Generation	225
14.3	Details of Major Crops, Production and Productivity Pre & Post Scenario	226-228
15	Year Wise Projected Benefits From Various Components under the Project	229
16	Income Projection for Assetless, Farmers and Livestock	230
17	NPV, IRR and BC	231
18	Details of Bank Accounts and Watershed Development Fund (WDF)	232-234
19	Details of Various Records To Be Maintained At Various Level	235

INDEX

<u>S. No.</u>	<u>Particular</u>	<u>Page Number</u>
20	Activity Calender	236
21	Abbreviations	237
22	Thematic Maps	
a	Location Map of the Project Area	
b	Satellite Image	
c	Digital Elevation Model (DEM)	
d	Cadastral Map	
e	Base Map	
f	Transport Network Map	
g	Village Map	
h	Contour Map	
i	Water Bodies Map	
j	Land use/Land Cover Map	
k	Land Capability Class (LCC) Map	
l	Slope Map	
m	Soil Depth Map	
n	Soil Fertility Map	
o	Soil Texture Map	
p	Soil Erosion Map	
q	Ground water Prospects Map	
r	Lithology and Structure Map	
s	NDVI Map	
t	Location of Well	
u	Action Plan Maps	

EXECUTIVE SUMMARY

All the 05 Micro Watershed of the Project Area of Watershed Kusmauni, IWMP-V, District-Deoria, Uttar Pradesh Coded and named as 2B1B5a2b-Kusmauni, 2B1B5d1a-Madhampur, 2B1B5d1b-Siswa, 2B1B5d1c-Nautan, 2B1B5d2a-Gaurkothi are situated Bhatni, Deoria Sadar, Rampur Karkhana Block which is 14-16 km away from the district head quarter. The Latitudinal and Longitudinal position of the project is From 26° 25' 10.26" N to 26° 34' 08.56" N and From 83° 48' 32.12" E to 83° 55' 55.97" E. Micro Watershed wise details are given in the DPR. The project consist of 05 Micro Watershed consist 87 villages, 58 Gram Panchayat (GP) with total Geographical Area of 7554.85 ha out of which 5510 ha area is proposed to be used for treatment with total outlay of Rs. 661.20 Lakhs under the Integrated Watershed Management Programme (IWMP). 28 nos. of Watershed Committees (WCs) have been formed at GP Level. The Project Implementing Agency (PIA) is Bhumi Sanrakshan Adhikari (BSA), Department of Irrigation and Water Resources, District-Deoriya, Uttar Pradesh.

All Micro Watershed fall in agro-climatic zone of North Eastern Plain Zone. The Project is situated at an elevation of 69.50 m to 84.50 m above mean sea level and has relief from with mean elevation of 76.87 m, general topography of the Micro Watershed is described in the LCC table given in the DPR. Spatial distribution of different slope classes has been prepared using Arc GIS. Slope has been divided into 06 categories viz. 0 - 0.5%, 0.5 – 1%, 1.01 – 2%, 2.01-3%, 3.01 – 4% and 4.01-5%. Areal extent of different slope categories of the Geographical area of Project is shown in the DPR . The dominant slope category is 0.51-1% (2981.90 ha) followed by 0-.50% (2399.33 ha) .

The population of the project area is 139604 covering 21570 HH with an average family size 6.47 in number. SC/ST represent 21.68%. Literacy rate 58.43% and number of BPL HH 4852 (22.49%) and Assetless HH 2901 (13.45%) details are given in the DPR. The land holding pattern given in the DPR comprises 14231 (76.22%) marginal farmers who dominate the cluster followed by 3171 (16.99%) small farmers 1267 (6.80%) large farmers. A The Land Use pattern of the project area is given in the LULC Table. In Project area more than 70% of agriculture land is rainfed. The productivity of major crops in the project area is significantly lower than the National, State and District average. Superfood like Quinva and Chia are proposed to be introduced on pilot basis in the project area.

The average rainfall of the area is 830.63 mm with 71 rainy days. May and June are the hottest Months (46-45 deg. Cent.) and lowest temperature with (4-3 deg. Cent.) are recorded in December/January. Expected run-off is worked out as 30 % of the average annual rainfall (830.63 mm/Annum) at 249.19 mm/year with an average soil loss 8-10 tonnes/ha/year. Around 65-70% in the project area depend on agriculture and allied activity for their livelihood. The present agriculture scenario is unable to provide either sustenance or employment opportunities round the year due to low land holding capacity, poor soil productivity, lack of irrigation facility and absence of proper agronomy practices. Ultimately it leads to unemployment and distress migration of about 37647 persons from the project area.

Integrated Watershed Management Programme is prioritized on the basis of thirteen parameters namely Poverty Index, Percentage of SC, Actual Wages, Percentage of small and marginal farmers, Ground water status, Moisture Index, Area under rain fed agriculture, Drinking water situation in the area, Percentage of the degraded land, Productivity potential of the land, Continuity of another watershed that has already been developed/treated, Cluster approach for plain or for hilly terrain. The Weightage Point of the project is 90.50.

EXECUTIVE SUMMARY

The Proposed cluster of Micro watershed is characterized by low productivity of resources, prevalence of widespread poverty, lack of irrigation and safe drinking water facility, non availability of employment opportunities and compelled unskilled migration from the project area. Integrated Watershed Management Programme aims at improving the situation of the area during the project period.

HH Survey, PRA, PSA, FGDs and PIPs were conducted to assess the people's/farmer's needs/ preferences, problems thrust area of farming system, livestock production and their suggestions were also invited. After technical analysis these technically the exercise of Participatory Net Planning (PNP) was conducted to finalize the proposed location for various proposed activities using GPS under the head of Land Development (including Afforestation, Horticulture and Agriculture), Soil and Moisture Conservation (SMC), Water Harvesting Structures (WHS) alongwith proposed intervention in the field of farming system, livestock production, micro-enterprises etc. After the whole exercise, Annual Action Plan (AAP) of Capacity Building, Livelihood Activities, Production System and Micro-enterprises, Watershed Development Works, Convergence have been prepared. The Watershed Committees (WCs) have been formed at Gram Panchayat level, SHGs (Shelf Help Groups) and User Groups (UGs) have also been constituted. Farmers were also informed about the amount/rate of contribution as per the category of farmers for various activities, user charges and Watershed Development Fund (WDF). Farmers were willing to participate in the IWMP Programme and ready to contribute accordingly for availing/sharing the benefits. We propose renovation of 115 nos. of existing Ponds, 03 nos. of masonry Check Dam, 80 nos. of Recharge pit and 54 nos. of recharge structure in abandoned well under Water Harvesting Structures which will provide life saving irrigation in the area of 288.65 ha. Consequently, there should be an overall increase in the productivity of major crops in the project area.

The Natural Resource Management (NRM) intervention such as Soil and Moisture Conservation (SMC), Water Harvesting Structures (WHS), Land Development Activities like Afforestation, fuel & fodder and Horticulture development activities are proposed to benefit 55-60% of the families. It is expected that the NRM activities will increase the ground water table by 1-2 meters, increase irrigated command area by additional 288.65 ha., Additionally, it will check soil erosion, reduce run off, improve moisture availability and improve the soil quality/health. More than 70% of the project area will be brought under treatment under project area during project period of 5 years.

The carrying capacity will be enhanced in cereal production, oilseed production, pulses production, Vegetable production, and fruit production substantially. Establishment of various Micro-enterprises will ensure the livelihood of families of the project area with increase of additional income per annum. These interventions are aimed to reduce the migration up to 30%.

Several activities are proposed under afforestation, fuel & fodder and horticulture which will help in increase the area under vegetative cover from 468.38 ha to 731.35 ha, an increase in the area under afforestation cover from 257.22 ha to 304.20 ha, under fuel and fodder cover from 48.11 ha to 91.47 ha and under horticulture cover from 163.05 ha to 335.68 ha and . Productivity of all the important crops under Kharif, Rabi and Zaid is proposed to be increased substantially. Crop wise details have been described in the DPR. Similarly, milk and other livestock produce is also expected to increase, details of which are given in the chapter -'Livestock Population and Productivity (Pre and Post Project status).

EXECUTIVE SUMMARY

The project has been formulated with specific vision within the stipulated time frame of 5 years. Soil erosion will be checked from current rate of 8-10 tonnes/ha/annum through Soil and Moisture Conservation (SMC) measures. Through Renovation and Construction of 118 number of Water Harvesting Structures having storage capacity of 57.73 ham an additional area of 288.65 ha will be brought under supplementary irrigation which will lead towards crop productivity. The rain fed agriculture project area comes under kharif and Rabi "Crops stabilization" through proper management of water, supply of quality in-puts and adoption of new farming techniques, crop productivity will be increased substantially. Increase in irrigation command area will increase the 2nd cropping area through proper management of water resources. There will be Increase in income level of landless HH from base income through various alternative livelihood options in the project area on sustainable basis. Maximum number of population will attain food security after successful implementation of the project. Most of the HH of the project area will have access to safe and hygienic drinking water. The capacity building programme will enhance enough awareness, to take decision of development of all the covered village under the project after 5 years. The overall vision of the project is to uplift the socio economic condition of the community through various proposed intervention.

The role of the PIA is to facilitate the programme by supporting various Community based organization (CBOs) like Watershed Committee (WCs), Self Help Groups (SHGs) and User's Gropups (UGs). The role of the Watershed Committee will be to implement the programme as well as assure the contribution of WDF for NRM and PSME activities. The secretary of the Watershed Committee will be the most responsible person. A dedicated Watershed Development Team (WDTs) will work as a catalyst under the supervision of PIA to support various Community based organization (CBOs) for successful implementation of the project. A total number of 28 WCs, 187 SHGs and 118 UGs will be linked with various project activities under the project.

Rapport building and awareness generation of community members is the first stage for building self confidence to take decisions for implementation of various activities under the project. The broad head includes EPA, I&CB, WDW for natural resource management, Livelihood promotion, Productivity Enhancement & Micro Enterprises, Monitoring and Evaluation, Convergence with other department, consolidation/exit protocol. The major proposed activities are Entry Point Activity (4% of the total cost Rs. 26.45 Lakhs) which consist of Kisan Vikas Manch, Repairing of Nali, Soak Pit, Culvert and Repairing of well, the WDW work (56% of the total cost Rs. 370.27 Lakhs) Water Harvesting Structures like renovation of Pond, MCD, recharge pit and recharge structure in abandon well, Land Development Afforestation, Fuel & Fodder and Horticulture Plantation. Under WDW activity Water Harvesting Structures and Land Development will be taken up from IWMP funds and the rest consist of Soil and Moisture Conservation (SMC) works such as construction of Contour Bund, Marginal Bund and Peripheral Bund, etc. will be covered through convergence. The livelihood for Assetless section (9% of the total cost Rs. 59.51 Lakhs) consist of Goatary, Poultry, Animal Husbandry, Vermi Compost Unit, Mini Village Shops, Candle Making, Pickle making, Tailoring, Bamboo Basket making, etc. The Production system and Micro Enterprises (10% of the total cost Rs. 66.12 Lakhs) consist of promotion of innovarive practices for superfood like quinoa & chia etc., HYV of Crop Demonstration, Vegetable Cultivation, Floriculture, Organic Farming, Distribution of Mini Ag. Equipment, Livestock Activities, Micro Irrigation, Protected Farming and establishment of various Micro Enterprises. A comprehensive Institutional Development and Capacity Building Plan (5% of the total cost Rs. 33.06 Lakhs) have been designed for various CBO like WCs, SHGs and UGs. The basic purpose of the capacity building programme be for project orientation and skill improvement. Skill/Trade Training under livelihood activities are planned through the convergence from NRLM/Skill Development Mission.

EXECUTIVE SUMMARY

The aim of the convergence is to saturate the planned WDW and PS&ME activities in the project area. A total amount of Rs. 348.31 Lakhs will be spent through convergence from MANREGA, NHM, Department of Agriculture, NRLM/Skill Development Mission and other Line Department. During the Convergence Process SLNA, WCDC and PIA will take the leading role to facilitate the convergence process.

Suitable systems and processes are propose to be designed and implemented to manage and maintain all the assets created under the project with the help of WDF collected from the beneficiaries in the form of contribution and deposited in the WDF Bank Account. WDF will not be utilized during the project period. At the time of exit protocol it is important that the community should be strong enough to maintain the development works and the systems during the project period. A specific benefit sharing mechanism for common assets will be formulated through User's Group. Proper utilization of WDF will occur after the project period for need based work for the community's assets. The Watershed Committee will be also responsible for conflict management within User's Groups and SHGs. The Watershed Committee will take the leading role with the Institutional Linkages with government department, banks, other financial institutions as well as various NGOs. A system of social audit will be established for proper management of fund and further development work.

The present average family income of Assetless Rs. 17600/- per annum and for farmers Rs. 22400 /-, with the proposed intervention under the project, are expected to increase to Rs. 23200/- and Rs. 29500/- respectively after the completion of the project. NPV of the project is proposed to be Rs. 29707348.61 at 15% discounted factor of net benefits. IRR of project is 29.91% and B : CR at 15% discounted factor of Net benefits is 1.46 respectively.

General Profile of the Project

Name of State	Uttar Pradesh	
Name of District	Deoria	
Name of Tehsil	Salempur and Deoria	
Name of Block	Bhatni, Deoria Sadar, Rampur Karkhana	
Name of Project/Sanction Year	Kusmauni, IWMP-V	District :-Deoria/Year :11-12
Project Duration	05 Years	
Cost of The Project in Lakhs from IWMP	661.20	
Cost of The Project in Lakhs from Convergence	348.3139	
Total Project Cost in Lakhs	1009.51	
Project Cost/ha in Lakhs		
From IWMP	0.12000	
From Convergence	0.06321	
Total	0.18321	
Number of MWS	5	
MWS Code and Name	2B1B5a2b-Kusmauni, 2B1B5d1a-Madhopur, 2B1B5d1b-Siswa, 2B1B5d1c-Nautan, 2B1B5d2a-Gaurkothi	
Nos. of connected Village	87	
Nos. of Gram Panchayat	58	
Number of Watershed Committees (WCs) Formed	28	
Agro Climatic Zone	North Eastern Plain Zone	
Location of Watershed		
Longitude	83° 48' 32.12" E	83° 55' 55.97" E
Latitude	26° 25' 10.26" N	26° 34' 08.56" N
Elevation		
Highest Elevation in m	84.50	
Lowest Elevation in m	69.50	
Elevation Difference	15.00	
Mean Elevation in m	76.87	
Stream Order	Length in meter	Nos.
	28416.98	9
Nos. Of Water Bodies	401	

General Profile of the Project

Details of Land as per LULC in ha		
Geographical Area	7554.85	
Planned Area	5510.00	
Scrub Land	17.67	
Wasteland Cultivable	2.96	
Average Rainfall	830.63	
Maximum Temperature degree C	46°C	
Minimum Temperature degree C	3°C	
Relative Humidity %	44% - 82%	
Total population	139604	
Male	68806	
Female	70798	
SC/ST population	30266	
Male	15044	
Female	15222	
Total HH	21570	
BPL HH and %	4852	22.49
Assetless HH and %	2901	13.45
Farmers Details (Total farmers)	18669	
Marginal Farmers	14231	
Small Farmers	3171	
Large Farmers	1267	
Migration	Pre Project Status	Post Project Status
Migration in Nos.	37647	26353
Migration in days	180-210	120-150
Water Table in meter Pre Project Status	Pre Monsoon	Post Monsoon
Open Well	6.5-7.5	6-7
Borewell	30-31.50	29-30.50
Cropped Area in ha	Pre Project	Post Project
Single Cropped Area	3223.26	2511.38
Double Cropped Area	1817.37	2425.31

General Profile of the Project

Multi Cropped Area	0.00	133.00
Cropping Intensity in %	Pre Project	Post Project
	124%	140.85%
Mandays Generated in Nos.		
From IWMP Funds	12769	
From Convergence Funds	121874	
Total	134643	
Average Annual Income/HH in Rs.	Pre Project	For Assetless Post Project
For Assetless	17600.00	23200.00
For Farmers	22400.00	29500.00
No. of Person to be Trained Under CB Plan	5280	
Detail of Beneficiaries		
Livelihood Activities		
PSME	1870	
WDW	8963	
WDW	4660	
Total	15493	
No. of Water harvesting Structures	118	
Storage Capacity in ham	57.73	
Additional Area Brought under Irrigation in ha		
@ 5 cm * 2 Irrigation/ha	288.65	
@ 7.5 cm * 2 Irrigation/ha	192.43	
Area Under in ha	Pre Project Status	Addition Area under the Project
Afforestation	257.22	46.98
Fuel & Fodder	48.11	43.36
Horticulture	163.05	172.63
Vegetative Cover	468.38	262.97
No. of Institutions Formed		
Watershed Committees	28	
User Groups (Ugs)	118	

General Profile of the Project

Self Help Groups (SHGs)	187
Federations	28
Reduction in Soil loss	8-10 tonnes/ha/Year
Runoff	249.19
NPV @ 15% Discounted Factor of Net Benefits	29707348.61
B : CR at 15% Discounted Factor	1.46
IRR %	29.91

29707348.61

Year Wise Physical and Financial At A Glance of DPR			Kusmauni, IWMP-V				District:		Deoria		Area: 5510		(Phy. In ha/Nos, Fin in Lacs)	
S. No.	ProjectComponent	Unit	Ist Year		IInd Year		IIIrd Year		IVth Year		Vth Year		TOTAL	
			Phy.	Fin.	Phy.	Fin.	Phy.	Fin.	Phy.	Fin.	Phy.	Fin.	Phy.	Fin.
A	Administration			3.306		9.918		17.852		17.852		17.191	0	66.120
B	Monitoring					1.322		1.322		1.322		2.645	0	6.612
C	Evaluation					1.984		1.157		1.157		2.314	0	6.612
D	EPA													
1	Culvert	in no.	1	25.680									1	25.680
2	Kisan Vikas Manch	in no.	5										5	0.000
	Nali Construction	in no.	4										4	0.000
	Sock Pit	in no.	6										6	0.000
	Well Repair	in no.	3										3	0.000
	Balance			0.768									0	0.768
	Sub Total		6	26.448									19	26.448
E	DPR		1	6.612									1	6.612
F	Institution & Capacity Building													
1	State Level Nodal Agency(SLNA)		0	0.992	0	0.331	0	0.331	0	0.331	0	0.000	0	1.984
2	WCDC													
2.1	District Level Workshop	in no.	0	0.000	100	1.000	0	0.000	0	0.000	0	0.000	100	1.000
2.2	Workshop													
2.2.1	Convergence Workshop	in no.	20	0.140									20	0.140
2.2.2	Refreshar Wokshop	in no.			20	0.140							20	0.140
2.2.3	Workshop of Inovative Practices & PPP Model	in no.					20	0.140					20	0.140
2.2.4	Workshop on Formation, Development & Sustainability of Federation	in no.							20	0.140			20	0.140
2.2.5	Workshop on Linkage Establishment	in no.									20	0.140	20	0.140
	Sub Total	in no.	20	0.140	20	0.140	20	0.140	20	0.140	20	0.140	100	0.700
3	Exposure Visit													
3.1	In the District	in no.	157	0.236	111	0.167	40	0.060	40	0.060	111	0.167	459	0.689
3.2	Within State	in no.	154	0.616	105	0.420	34	0.136	34	0.136	110	0.440	437	1.748
3.3	Out of State	in no.	0	0.000	12	0.588	10	0.490	10	0.490	5	0.245	37	1.813
	Sub Total :		311	0.852	228	1.175	84	0.686	84	0.686	226	0.852	933	4.250
	Sub Total of WCDC		331	0.992	348	2.315	104	0.826	104	0.826	246	0.992	1133	5.950
4	Project Implementation Agency (PIA)													
4.1	PIA	in no.	5	0.402	6	0.482	0	0.000	0	0.000	0	0.000	11	0.884
4.2	WDT	in no.	2	0.134	2	0.134	2	0.134	2	0.134	2	0.134	10	0.670
4.3	WC Basic	in no.	248	0.786	2000	6.340	0	0.000	0	0.000	0	0.000	2248	7.126
4.4	WC Member	in no.	0	0.000	168	1.065	0	0.000	0	0.000	0	0.000	168	1.065
4.5	WC Functionaries	in no.	0	0.000	56	0.750	56	0.750	56	0.750	40	0.536	208	2.787
4.6	UGs	in no.	0	0.000	120	0.380	93	0.295	93	0.295	58	0.184	364	1.154
4.7	UGs Functionaries	in no.	0	0.000	77	1.032	32	0.429	32	0.429	32	0.429	173	2.318
4.8	SHGs	in no.	0	0.000	220	2.092	180	1.712	180	1.712	38	0.361	618	5.877

Year Wise Physical and Financial At A Glance of DPR			Kusmauni, IWMP-V				District:		Deoria		Area: 5510		(Phy. In ha/Nos, Fin in Lacs)	
S. No.	ProjectComponent	Unit	Ist Year		IInd Year		IIIrd Year		IVth Year		Vth Year		TOTAL	
			Phy.	Fin.	Phy.	Fin.	Phy.	Fin.	Phy.	Fin.	Phy.	Fin.	Phy.	Fin.
4.9	SHGs Functionaries	in no.	0	0.000	120	1.608	36	0.482	36	0.482	50	0.670	242	3.243
	Sub Total :		255	1.32	2769	13.88	399	3.80	399	3.80	220	2.31	4042	25.12
4.10	Skill Training	in no.	0	0.000	0	0.000	35	5.250	35	5.250	35	5.250	105	15.750
4.11	Sub Total :		0	0.000	0	0.000	35	5.250	35	5.250	35	5.250	105	15.750
	Total		586	3.305	3117	16.529	538	10.209	538	10.209	501	8.556	5280	48.808
	Fund From IWMP			3.306		16.530		4.959		4.959		3.306		33.060
5	Institution & Capacity Building Convergence	in no.					35	5.250	35	5.250	35	5.250	105	15.748
G	Livelihood Activities													
1	Nos. of SHGs for Seed Money	in no.			25	4.166	51	10.414	51	10	60	12.497	187	37.490
2	Nos. of Individuals	in no.			7	0.463	28	1.157	28	1.157	29	1.389	92	4.166
3	Grant-in aid under Funding for major activities for federation / Enterprising SHGs	in no.			0	1.984	0	4.959	0	4.959	0	5.951	0	17.852
	Sub Total					6.612		16.530		16.530		19.836		59.508
H	Production System & Micro Enterprises													
1	Crop Demonstration													
1.1	Minor Millets	in ha			7.25	0.580	10.75	0.860	0.00	0.000	0.00	0.000	18.00	1.440
1.2	Pulses -Urd/Moong/Arhar	in ha			15.50	1.860	26.25	3.150	0.00	0.000	0.00	0.000	41.75	5.010
1.3	Oil Seeds	in ha			12.75	1.530	20.75	2.490	0.00	0.000	0.00	0.000	33.50	4.020
1.4	Chia	in ha			0.00	0.000	2.50	0.250	0.00	0.000	0.00	0.000	2.50	0.250
1.5	Quinoa	in ha			0.00	0.000	2.50	0.300	0.00	0.000	0.00	0.000	2.50	0.300
2	Vegetables													
2.1	Tomato/Brinjal/Okra/Shimla Mirch	in ha			0.00	0.000	3.60	0.864	1.10	0.264	0.00	0.000	4.70	1.128
2.2	Califlower/Cabage	in ha			0.00	0.000	3.60	0.864	0.00	0.000	0.00	0.000	3.60	0.864
2.3	Cucurbits	in ha			0.00	0.000	3.60	0.432	1.10	0.132	0.00	0.000	4.70	0.564
2.4	Shakbhaji	in ha			0.00	0.000	3.60	0.360	0.00	0.000	0.00	0.000	3.60	0.360
3	Spices													
3.1	Garlic/Ginger/Turmeric	in ha			0.00	0.000	3.60	0.864	0.00	0.000	0.00	0.000	3.60	0.864
3.2	Coriander/Methi/Saunf/Kalaunji	in ha			0.00	0.000	3.60	0.432	0.00	0.000	0.00	0.000	3.60	0.432
3.3	Chili	in ha			0.00	0.000	3.60	0.720	1.10	0.220	0.00	0.000	4.70	0.940
4	Floriculture													
4.1	Marry Gold	in ha			0.00	0.000	0.50	0.120	1.80	0.432	0.00	0.000	2.30	0.552
4.2	Deshi Gulab	in ha			0.00	0.000	0.50	0.120	1.80	0.432	0.00	0.000	2.30	0.552
4.3	Agro-forestry	in ha			0.00	0.000	0.00	0.000	5.25	0.525	0.00	0.000	5.25	0.525
5	Distribution of Various Kit													
5.1	IPM Kit	in no.			28	0.560	29	0.580	11	0.220	18	0.360	86	1.720
5.2	Improved/High Yeilding Variety (HYV) of Seed Kit	in no.			196	0.980	226	1.130	179	0.895	201	1.005	802	4.010
5.3	Vegitable Kit	in no.			171	0.342	172	0.344	162	0.324	144	0.288	649	1.298
5.4	Fodder Kit	in no.			72	0.360	80	0.400	58	0.290	67	0.335	277	1.385
6	Fisheries	in no.			0	0.000	0	0.000	3	0.300	0	0.000	3	0.300

Year Wise Physical and Financial At A Glance of DPR														
Kusmauni, IWMP-V District: Deoria Area: 5510 (Phy. In ha/Nos, Fin in Lacs)														
S. No.	ProjectComponent	Unit	Ist Year		IInd Year		IIIrd Year		IVth Year		Vth Year		TOTAL	
			Phy.	Fin.	Phy.	Fin.	Phy.	Fin.	Phy.	Fin.	Phy.	Fin.	Phy.	Fin.
7	Singhade Ki Kheti	in no.			0	0.000	0	0.000	9	0.450	0	0.000	9	0.450
8	Plastic Tray Nursery	in no.			0	0.000	0	0.000	8	0.400	0	0.000	8	0.400
9	Low Tunnel House	in no.			0	0.000	0	0.000	28	0.560	0	0.000	28	0.560
10	Animal Health Camps	in no.			4	0.400	18	1.800	18	1.800	29	2.900	69	6.900
11	Distribution of Buck	in no.			0	0.000	9	0.450	0	0.000	0	0.000	9	0.450
12	Distribution of Agriculture Equipments													
12.1	Winnowing Fan	in no.			0	0.000	0	0.000	50	1.500	0	0.000	50	1.500
12.2	Sprayer	in no.			0	0.000	0	0.000	46	1.380	0	0.000	46	1.380
12.3	Broadcaster	in no.			0	0.000	0	0.000	28	0.420	0	0.000	28	0.420
12.4	Drum Seeder	in no.			0	0.000	0	0.000	18	1.440	0	0.000	18	1.440
12.5	Cono Weeded	in no.			0	0.000	0	0.000	19	0.266	0	0.000	19	0.266
12.6	Seed Treatment Drum	in no.			0	0.000	0	0.000	28	0.560	0	0.000	28	0.560
12.7	Irrigation Pipe	in no.			0	0.000	0	0.000	33	1.320	10	0.400	43	1.720
12.8	Portable Pump for Lift Irrigation	in no.			0	0.000	0	0.000	10	2.400	0	0.000	10	2.400
13	Micro-enterprises													
13.1	Mushroom Cultivation	in no.			0	0.000	0	0.000	0	0.000	0	0.000	0	0.000
13.3	Apiculture	in no.			0	0.000	0	0.000	0	0.000	4	0.960	4	0.960
13.5	Fruit Preservation	in no.			0	0.000	0	0.000	0	0.000	5	1.200	5	1.200
13.7	Poultry	in no.			0	0.000	0	0.000	0	0.000	19	3.800	19	3.800
13.9	Goatary	in no.			0	0.000	0	0.000	0	0.000	28	5.600	28	5.600
14.1	Dairy Product	in no.			0	0.000	0	0.000	0	0.000	2	0.480	2	0.480
14.3	Mini Dal Mill	in no.			0	0.000	0	0.000	0	0.000	3	0.600	3	0.600
14.5	Daliya Making Machine	in no.			0	0.000	0	0.000	0	0.000	4	0.800	4	0.800
14.7	Grain Cleaner Cum Grader	in no.			0	0.000	0	0.000	0	0.000	28	5.600	28	5.600
14.9	Floor Separator	in no.			0	0.000	0	0.000	0	0.000	4	0.960	4	0.960
15.1	Portable Charing Kiln	in no.			0	0.000	0	0.000	0	0.000	12	0.960	12	0.960
15.3	UMMB Block	in no.			0	0.000	0	0.000	0	0.000	2	0.200	2	0.200
	Sub Total					6.612		16.530		16.530		26.448		66.120
	Convergence													
16	Vermi Compost Pit@ Rs 0.09	in no.			28	2.520	28	2.520	28	2.520	28	2.520	112	10.080
17	Nadep Compost Pit @ Rs. 008	in no.			28	2.240	28	2.240	28	2.240	28	2.240	112	8.960
18	Cow Shelter@ Rs 0.45	in no.			0	0.000	28	12.600	0	0.000	0	0.000	28	12.600
19	Goat Shelter@ Rs. 0.35	in no.			28	9.800	28	9.800	28	9.800	0	0.000	84	29.400
20	Poultry Shelter@ Rs. 0.40	in no.			28	11.200	28	11.200	0	0.000	28	11.200	84	33.600
21	Azola Pit@ Rs. 0.02	in no.			0	0.000	28	0.560	28	0.560	0	0.000	56	1.120
22	Fodder Through@ Rs.0.35	in no.			0	0.000	28	9.800	0	0.000	0	0.000	28	9.800
23	Sanjeevak pit@ Rs.0.02	in no.			0	0.000	28	0.560	0	0.000	0	0.000	28	0.560
24	Micro Irrigation-Sprinkler	in no.			3	0.000	7	0.000	7	0.000	3	0.000	20	0.000
25	Micro Irrigation-Drip	in no.			3	0.000	7	0.000	7	0.000	3	0.000	20	0.000

Year Wise Physical and Financial At A Glance of DPR			Kusmauni, IWMP-V				District:		Deoria		Area: 5510		(Phy. In ha/Nos, Fin in Lacs)	
S. No.	ProjectComponent	Unit	Ist Year		IInd Year		IIIrd Year		IVth Year		Vth Year		TOTAL	
			Phy.	Fin.	Phy.	Fin.	Phy.	Fin.	Phy.	Fin.	Phy.	Fin.	Phy.	Fin.
26	Poly House	in no.			3	0.000	7	0.000	7	0.000	3	0.000	20	0.000
27	Agro Shed Net House	in no.			3	0.000	7	0.000	7	0.000	3	0.000	20	0.000
	Sub Total					25.760		49.280		15.120		15.960		106.120
	Total PSME					32.372		65.810		31.650		42.408		172.240
I	Water Development Works													
1	Land Development													
1.1	Block Plantation													
1.11	Horticulture	in ha			15.50	3.10	37.75	7.55	37.75	7.55	37.75	7.55	128.75	25.750
1.12	Afforestation	in ha			9.75	0.98	21.00	2.10	21.00	2.10	21.00	2.10	72.75	7.275
	Sub Total				25.25	4.075	58.75	9.650	58.75	9.650	58.75	9.650	201.50	33.025
1.2	Scattered Plantation													
1.21	Horticulture	in no.			1750	1	2005	1	2005	1	2005	1	7765	3.106
1.22	Afforestation	in no.			925	0	1210	0	1210	0	1145	0	4490	0.898
	Sub Total				2675	0.885	3215	1.044	3215	1.044	3150	1.031	12255	4.004
	Total					4.960		10.694		10.694		10.681		37.029
2	SMC-Convergence													
2.1	Contour Bund(CB)	in rmt			24058	18.116	52290	39.374	51766	38.980	51926	39.100	180040	135.570
2.1.1	Outlet (for safe disposal of Water) @ Rs. 750/outlet	in no.			48	0.360	104	0.780	103	0.773	103	0.773	358	2.685
2.2	Marginal Bund(MB)	in rmt			1617	3.022	3529	6.596	3476	6.497	3613	6.753	12235	22.867
2.2.1	Outlet (for safe disposal of Water) @ Rs.15000/outlet	in no.			3	0.450	7	1.050	6	0.900	7	1.050	23	3.450
2.3	Peripheral Bund(PB)	in rmt			3925	7.336	8281	15.477	8417	15.731	8068	15.079	28691	53.623
2.3.1	Outlet (for safe disposal of Water) @ Rs.15000/outlet	in no.			7	1.050	16	2.400	16	2.400	16	2.400	55	8.250
	Sub Total					30.334		65.677		65.280		65.155		226.446
3	Water Harvesting Structure													
3.1	Massonary Check Dam	in no.			0	0.00	1	5.833	1	5.833	1	5.818	3	17.485
3.2	Ponds Renovation	in no.			25	41.75	30	86.092	30	86.092	30	85.955	115	299.892
3.3	New Pond	in no.			0	0.00	0	0.000	0	0.000	0	0.000	0	0.000
3.5	Recharge structure in Abandand Well				12	2.63	14	3.080	14	3.080	14	3.080	54	11.866
3.6	Recharge Pit	in no.			5	0.25	25	1.250	25	1.250	25	1.250	80	4.000
	Sub Total				42	44.630	70	96.26	70	96.255	70	96.103	252	333.243
	Storage Capacity	ham				7.420		16.780		16.780		16.750		57.730
	Additional Area Brought Under Irrigation													
	@ 5 cm * 2 Irrigation/ha					37.10		83.90		83.90		83.75		288.65
	@ 7.5 cm * 2 Irrigation/ha					24.73		55.93		55.93		55.83		192.43
J	Consolidation													
1	Completion of Various Left Over Work											13.256	0	13.256
2	Perparation of Project Completion Report											0.560	0	0.560
3	Documentation of Successful Experience											1.400	0	1.400

Year Wise Physical and Financial At A Glance of DPR		Kusmauni, IWMP-V				District:		Deoria		Area:		5510		(Phy. In ha/Nos, Fin in Lacs)	
S. No.	ProjectComponent	Unit	Ist Year		IInd Year		IIIrd Year		IVth Year		Vth Year		TOTAL		
			Phy.	Fin.	Phy.	Fin.	Phy.	Fin.	Phy.	Fin.	Phy.	Fin.	Phy.	Fin.	
4	Management and Maintenance of Developed Natural Resources											0.560	0	0.560	
5	Users right and users charges											0.280	0	0.280	
6	Sustainable utilization of natural tesources											0.560	0	0.560	
7	formation of federation for post project economic											0.700	0	0.700	
8	Capacity building of CBOs for post project period											0.280	0	0.280	
9	Management and utilization of WDF											0.280	0	0.280	
10	Intensification of PSME											1.120	0	1.120	
11	Intensification of Livelihood											0.840	0	0.840	
	Sub Total											19.836		19.836	
	Grand Total			39.671		148.661		285.507		250.950		284.724		1009.514	
	Funds Available From IWMP			39.672		92.568		165.300		165.300		198.360		661.200	
	Gap of Funds			0.00		56.09		120.21		85.65		86.36		348.31	
	Funds From Convergence			0.00		56.09		120.21		85.65		86.36		348.31	
	Project Cost per ha														
1	Cost per ha from IWMP FUND													0.12000	
2	Cost from Convergence pr ha													0.06321	
3	Total Cost per ha													0.18321	

* Earth Work under WHS will be executed through 35HP Tractor/JCB

BENCHMARKING OF IWMP PROJECTS-	Kusmauni, IWMP-V		District:	Deoria	
	Agro Climetic Zone:			North Eastern Plain Zone	
Indicators	Measuring details			Benchmark Indicators/Values (in % / No.)	
	How	Who	Frequency/ Stages	Pre Project Status	Post Project Status
Soil Health					
Soil Organic Carbon Increase	NMR Spectroscopy	Expert/ M&E Agency	5 Years	0.44	0.52
Erosion Reduction	Gully Formation Sediment Loss	Expert/ M&E Agency	3 Years	Run off:249.19 mm/anum, Soil Loss:8-10 ton/ha/anum	5-8% due to IWMP
			5 Years		8-10% due to IWMP
Hydrology					
Rainfall Intensity, No. of Rainy days	Rain Gauge (TRG + DL)	WDT facilitation /WC/PIA, M & E Agency	Daily	71 days/annum	6-8% due to IWMP
Stream Flow Cum/sec (Monsoon flow on selected streams in watershed) reduce	V Notch + Staff Gauge V Notch + AWLR (Decrease)	WDT facilitation /WC/PIA, M & E Agency		-	10-15% reduction due to IWMP
Ground Water Level (in meter) Increase	Tape WLR	WDT/WC/PIA, M & E Agency	Monthly		
Open Well-Pre Monsoon				6.5-7.5	6-7
Open Well-Post Monsoon				5.5-6.5	5-6
Bore Well				30-31.50	29-30.50
Status of Water bodies (ponds, wells and springs)					
Spread area increase rejuvenation	Field Survey/ Remote Sensing	WDT/WC/PIA, M & E Agency	6 Monthly	-	upto 5-10%
			6 Monthly	-	10-20 in no.
New water bodies (in numbers) increase	Number/ Remote Sensing		6 Monthly	-	8-10 in no.
Drinking Water Availability Increase	Survey/FGD	WDT/Expert/ M&E Agency	3 Years	Sufficient	Sufficient
			5 Years	Sufficient	Sufficient
Forestry					
Tree cover	Inventory	WDT/WC/M & E Agency	3 Years	468.38	5-7%
			5 Years	-	8-10%
NDVI	Remote Sensing	Expert/ M&E Agency	3 Years	-	Shape File Not available
			5 Years		Shape File Not available

BENCHMARKING OF IWMP PROJECTS-	Kusmauni, IWMP-V	District:	Deoria		
	Agro Climetic Zone:			North Eastern Plain Zone	
Indicators	Measuring details			Benchmark Indicators/Values (in % / No.)	
	How	Who	Frequency/ Stages	Pre Project Status	Post Project Status
Survival of the Plant	Survey	M & E Agency	3 Years	35-40%	50-60%
			5 Years		60-75% due to casualty replacement under IWMP
% families cultivating agroforestry increase	Survey	M & E Agency	5 Years	-	8-10%
Species richness increase	Count Survey	Expert Agency	3 Years	-	4-5% due to IWMP
			5 Years		6-8% due to IWMP
Agriculture and horticulture					
Follow and wasteland reduction as % of total agriculture land	Remote Sensing/ Survey	Expert/ M&E Agency	5 Years	-	15-20%
Diversification in agriculture and horticulture increase	Survey	WDT/Expert/ M&E Agency	5 Years	-	10-15%
Area covered under improved varieties/HYV of total Cultivable Land	Survey	Expert/ M&E Agency	5 Years	-	10-15%
Area enhanced under irrigation as to total cultivated land	Survey	WDT/Expert/ M&E Agency	5 Years	-	7-8%
Demonstration of New technology increase	Survey	WDT/Expert/ M&E Agency	5 Years	-	5-7 in no.
Adoption of INM/IPM/IDM increase	Survey	WDT/ M & E Agency	5 Years	-	86
No. of Framer's producer's institutions increase	Survey	Expert/ M&E Agency	5 Years	-	05 No. due to IWMP
Local Innovations in Watershed Increase	Survey	PIA/WDT	5 Years	-	3-5 No. due to IWMP
Farmer's aware about climate change impacts increase	Survey	WDT/Expert	5 Years	-	15-20% due to IWMP
No. of farmers undergone trainings	Survey	PIA/WDT/ M & E Agency	Yearly	-	200 farmers per annum
Participation in exposure visits organised	Survey		Yearly	-	200 farmers per annum
Mechanization RCT increased	Survey		5 Years	-	10-15%
Cropping intensity, viz. shift from single to double, triple/intercropping increase					
Single Crop	Survey	PIA/WDT/ M & E Agency	3 Years 5 Years	3223.26	2511.38
Double C rop	Survey			1817.37	2425.31
Multiple Crop	Survey			0.00	133.00
Cropping Intensity (in %)	Survey			124.46	140.85
B : C Ratio	Survey			1.56 :1	2.52 :1
Improvement in Productivity Cereals, pulses, oil seeds, fodder, Cash crops, Ornamental, vegetables, spices and plantation crops					

BENCHMARKING OF IWMP PROJECTS-	Kusmauni, IWMP-V		District:	Deoria			
	Agro Climetic Zone:			North Eastern Plain Zone			
Indicators	Measuring details			Benchmark Indicators/Values (in % / No.)			
	How	Who	Frequency/ Stages	Pre Project Status	Post Project Status		
Khariff (Productivity in quintal/ha)	Survey	WDT/ M & E Agency	5 Years				
Paddy				16.25	20.75		
Jwar				5.25	5.25		
Bajra				5.00	5.00		
Maiz				9.00	14.50		
Arhar				3.25	5.75		
Urd/Moong				3.00	5.25		
Chia				0.00	8.00		
Vegetable				40.00	75.00		
Fodder				150.00	230.00		
Others				7.75	12.50		
Rabi (Productivity in quintal/ha)							
Wheat				16.25	21.00		
Mustard				3.00	5.75		
Lentil	3.25	6.25					
Field pea	9.00	14.00					
Quinoa	0.00	12.50					
Vegetable	45.00	80.00					
Fodder	160.00	200.00					
Others	8.00	12.00					
Zaid (Productivity in quintal/ha)				0.00	9.00		
Animal husbandary, dairy and fisheries							
Increase in area under grassland on CPR	Revenue Recrd/ Survey	WDT/ M & E Agency	3 Years	-	4-5%		
			5 Years		5-6%		
Increase in area under cultivated fodder	Revenue Recrd/ Survey	WDT/ M & E Agency	3 Years	-	4-5%		
			5 Years		5-6%		
Shift from open grazing to stall feeding	Revenue Recrd/ Survey	WDT/ M & E Agency	3 Years	-	10-12%		
			5 Years		12-15%		
Health camps	Survey	WDT/PIA, M & E Agency	Yearly	-	Average one camp/annum		
No. of livestock owners adopting artificial insemination services	Survey		3 Years	-	20-25% due to IWMP		
			5 Years	-	20-25% due to IWMP		
increase in production of aquaculture	Survey		5 Years	-	5-10%		
Economic, Financial Process, Assets, Institutional, Risk and Convergence							
Economic Indicators							

BENCHMARKING OF IWMP PROJECTS-	Kusmauni, IWMP-V	District:	Deoria		
	Agro Climetic Zone:			North Eastern Plain Zone	
Indicators	Measuring details			Benchmark Indicators/Values (in % / No.)	
	How	Who	Frequency/ Stages	Pre Project Status	Post Project Status
Total Average Income for Assetless/Annum	Survey	M & E Agency	3 Years 5 Years	17600.00	23200.00
Total Average Income for Farmers/Annum	Survey	M & E Agency	3 Years 5 Years	22400.00	29500.00
No. of families recorded positive change in income	Survey	M & E Agency	3 Years 5 Years	-	25% due to IWMP 50% due to IWMP
Distress migration	Survey	M & E Agency	3 Years 5 Years	-	30% reduction due to IWMP
Financial Indicators					
Financial/Credit linkages(SHG/UGs/CIGs)	Survey	M & E Agency	5 Years	-	75-80% as planned under DPR
Watershed development Fund	Survey	M & E Agency	5 Years	-	100% as planned under DPR
Common property resource maintenance mechanism	Survey	M & E Agency	5 Years	-	60-75% as planned under DPR
Process Monitoring					
Status of area treatment	Survey	M & E Agency	3 Years	-	100% as planned under DPR
status of drainage line treatment	Survey	M & E Agency	5 Years	-	100% as planned under DPR
No. of Social audits	Survey	M & E Agency	5 Years	-	70-80% as planned under DPR
Gram Sabha's participation in planning and management of watershed	Survey	M & E Agency	3 Years	-	Active Participation as planned under DPR
			5 Years	-	Active Participation as planned under DPR
Formation of Institutions					
No. of SHGs/CBOs/Micro-enterprises formed	Survey	M & E Agency	3 Years	-	70-80% as planned under DPR by 3rd Year
No. of Watershed Committee Functional	Survey	M & E Agency	3 Years	-	100% Functional
Capacity Building of Institutions					
WCs/PIAs/CBOs	Survey	M & E Agency	5 Years	-	As Planned under DPR

BENCHMARKING OF IWMP PROJECTS-	Kusmauni, IWMP-V	District:	Deoria		
	Agro Climetic Zone:			North Eastern Plain Zone	
Indicators	Measuring details			Benchmark Indicators/Values (in % / No.)	
	How	Who	Frequency/ Stages	Pre Project Status	Post Project Status
PRIs	Survey	M & E Agency	3 Years	-	100% office Bearer Trained
			5 Years		80% Member Trained
Watershed Assets	-				
No. of common watershed assets created	Survey	M & E Agency	3 Years	-	60% as planned under DPR
			5 Years		80% as planned under DPR
No. of Private Assets	Survey	M & E Agency	5 Years	-	70% as planned under DPR
Risk Management					
No. of SHGs/CBOs/Micro-enterprises linked to market	Survey	M & E Agency	5 Years	-	60% as planned un der DPR
Crop production related risk	Survey	M & E Agency	5 Years	-	50% reduction in crop failure per annum
Convergence					
Schemes	Survey	M & E Agency	3 Years	-	60% as planned under DPR
			5 Years		100% as planned under DPR
Institutional	Survey	M & E Agency	3 Years	-	60% as planned under DPR
			5 Years		100% as planned under DPR
Technology	Survey	M & E Agency	3 Years	-	60% as planned under DPR
			5 Years		100% as planned under DPR

S.No.	Objectives of IWMP
1	The main objectives of the IWMP are to restore the ecological balance by harnessing, conserving and developing degraded natural resources such as soil, vegetative cover and water.
2	Prevention of soil, run-off; rain water harvesting and recharging of the ground water table.
3	Regeneration of natural vegetation
4	Introduction of multi-cropping and diverse agro-based activities, which help to provide sustainable livelihoods to the people residing in the watershed area.
5	Promote development of cost effective and proven technologies to support watershed management

WEIGHTAGE POINT														
Name of Project		Kusmauni, IWMP-V					District:			Deoria				
Marks Obtained														
	i	ii	iii	iv	v	vi	vii	viii	ix	x	xi	xii	xiii	TOTAL
As per PPR	7.5	10	5	10	3	0	10	5	10	10	10	10	0	90.5

Details of Ongoing Development Programme in the Project Area			Kusmauni, IWMP-V	District	Deoria	
S. No.	Name of Programme	Sponsoring Agency/ Department	Objective of Programme	Commencement Year	Village Covered	Remarks
1	Ekikrit Bagwani Mission	Dept. of Horticulture	Promotion of Horticultural development through Direct Beneficiary Transfer (DBT) higher productivity.	2005-06	All villages of the district covered under this scheme.	
2	PMKSY	Deptt. of Horticulture		2015-16	All village.	
3	RKVY	Deptt. of Horticulture		2015-16	All village.	
4	Soli Health Card	Department of Agriculture	Balance use of Fertilizers as per Soil Test Report	2014-15	All village.	
5	Subsidised Agriculture Equipments	Department of Agriculture	Farm Mechanization	2010-11	All village.	
6	Crop Insurance	Department of Agriculture	To provide Financial Coverage from Natural Climeties	2015-16	All village.	
7	NRLM	Department of Rural Development	Empowerment of BPL families	2014-15	All village.	
8	Skill Development Mission	Directorate of Skill Development Mission, U.P.	Skill/Trade Training for economic Empowerment	2015-16	All village.	

MWS WISE DETAILS OF COORDINATES, LENGTH, MINIMUM AND MAXIMUM ELEVATION OF THE PROJECT AREA OF (usmauni, IWMP-\) District: Deoria												
S. No.	MWS CODE	COORDINATES					DIRECTION LENGTH IN METER		Elevation (in m)			
		MWS NAME	Longitude (X)		Latitude (Y)		EW	NS	Minimum Elevation	Maximum Elevation	Difference	Mean Elevation
1	2B1B5a2b	Kusmauni	83° 48' 32.12" E	83° 53' 40.24" E	26° 25' 10.26" N	26° 28' 29.02" N	8365	5075	69.50	83.00	13.50	76.05
2	2B1B5d1a	Madhopur	83° 53' 26.76" E	83° 54' 43.25" E	26° 27' 06.03" N	26° 28' 36.14" N	1884	2628	70.00	78.00	8.00	73.80
3	2B1B5d1b	Siswa	83° 53' 05.27" E	83° 54' 54.28" E	26° 27' 57.46" N	26° 30' 21.51" N	2598	4423	71.50	79.00	7.50	75.81
4	2B1B5d1c	Nautan	83° 52' 09.31" E	83° 55' 55.97" E	26° 29' 29.42" N	26° 31' 42.19" N	3656	3179	74.50	84.50	10.00	78.38
5	2B1B5d2a	Gaurkothi	83° 51' 17.49" E	83° 55' 44.18" E	26° 31' 27.77" N	26° 34' 08.56" N	4947	5956	73.00	82.00	9.00	77.97
	TOTAL		83° 48' 32.12" E	83° 55' 55.97" E	26° 25' 10.26" N	26° 34' 08.56" N	-	-	69.50	84.50	15.00	76.87

MWS/GP/Village WISE DETAILS OF LAND-GEOGRAPHICAL AND TREATABLE AREA of Project Area-										Kusmauni, IWMP-V			District:-	Deoria	(Area in ha)	
MWS CODE	VILLAGE NAME	GP NAME	Cultivable Land			Non Cultivable Land								Forest	Geographical Area	Treatable Area
			Net Cultivated Area	Cultivable Waste Land		Water bodies			Builtup Area							
			Cultivable Land	Scrub Land	Waste Land	Canal	River/ Drain	Lakes/ Ponds	Road	Railway	Settlements	Plantation	Brick Kiln			
2B1B5a2b	Ahilvar Buzurg	Ahilwar Buzurg	121.183	0.000	0.000	0.000	0.000	19.149	1.162	0.100	10.452	6.482	0.197	0.000	158.724	107.693
2B1B5a2b	Ahilvar Buzurg	Ahilwar Khurd	56.012	0.000	0.000	0.000	0.286	13.497	0.635	0.832	1.746	5.277	0.000	0.000	78.286	49.777
2B1B5a2b	Asana	Asana	0.822	0.000	0.000	0.000	0.000	0.014	0.000	0.000	0.000	0.000	0.000	0.000	0.836	0.731
2B1B5a2b	Babhani	Babhani	33.964	0.000	0.000	0.000	0.255	1.148	0.532	0.660	4.569	3.673	0.000	0.000	44.800	30.183
2B1B5a2b	Baikunthpur	Baikunthpur	63.172	0.000	0.193	0.204	3.950	5.569	0.710	0.000	21.355	8.623	1.712	0.000	105.488	56.311
2B1B5a2b	Chak Madho Urf Mathia	Baradih	38.318	0.000	0.000	0.210	0.122	0.655	0.399	0.000	2.101	1.280	0.000	0.000	43.085	34.053
2B1B5a2b	Parasia Bhandari	Barawa	66.061	0.000	0.000	0.000	0.000	1.845	0.423	0.000	6.686	3.715	0.000	0.000	78.731	58.708
2B1B5a2b	Maharajpur	Bareji Buzurg	58.186	0.000	0.000	0.000	0.000	2.435	0.531	0.000	3.708	8.202	0.000	0.000	73.062	51.709
2B1B5a2b	Baruadih	Baruadih	110.362	0.000	0.000	0.653	0.583	3.198	0.815	0.000	6.151	4.352	0.012	0.000	126.127	98.077
2B1B5a2b	Batarauli	Batarauli	114.956	0.000	0.000	0.000	0.189	2.991	0.748	0.835	9.032	4.544	0.059	0.000	133.354	102.159
2B1B5a2b	Khajuri Karaota	Bhagawan Chhapar	45.693	0.000	0.000	0.000	0.189	3.258	0.151	0.255	1.520	2.479	0.000	0.000	53.546	40.607
2B1B5a2b	Asana	Bhaishan	20.020	0.000	0.000	0.000	0.000	0.324	0.000	0.000	4.615	0.000	0.000	0.000	24.959	17.792
2B1B5a2b	Bhalua	Bhalua	165.440	0.000	0.000	0.000	0.000	13.204	0.696	0.000	9.163	2.233	0.000	0.000	190.737	147.023
2B1B5a2b	Mundera Buzurg	Bharauli	23.992	0.000	0.000	0.000	0.000	0.000	0.127	0.000	2.673	1.979	0.000	0.000	28.772	21.322
2B1B5a2b	Baikunthpur	Bhawanipur	13.997	0.000	0.000	0.000	0.035	0.669	0.192	0.000	0.797	0.448	0.000	0.000	16.139	12.439
2B1B5a2b	Chak Madho Urf Mathia	Chak Bandi Urf Mathia	56.938	0.000	0.000	0.429	0.163	2.751	0.612	0.000	4.972	0.892	0.000	0.000	66.758	50.599
2B1B5a2b	Chak Saray Badal Das	Chak Sarain Badal Das	65.422	0.000	0.000	0.000	0.000	1.429	0.437	0.000	7.963	0.898	0.000	0.000	76.148	58.139
2B1B5a2b	Aam Ghat	Chakamwa Urf Surjahi	9.331	0.000	0.000	0.000	0.000	0.178	0.119	0.000	0.000	0.000	0.000	0.000	9.628	8.292
2B1B5a2b	Deoria Meer	Deoria Meer	68.611	0.000	0.000	1.098	0.000	5.611	0.797	1.305	11.782	12.357	0.000	0.000	101.562	60.974
2B1B5a2b	Chak Saray Badal Das	Dhanauti	35.191	0.000	0.000	0.000	0.000	2.670	0.478	0.000	0.000	0.278	0.000	0.000	38.617	31.274
2B1B5a2b	Pakari Khas	Dhobi Chhapar	41.802	0.000	0.000	0.000	0.000	0.846	0.274	0.000	3.903	3.537	0.000	0.000	50.362	37.148
2B1B5a2b	Maripar	Dubauli	55.881	0.000	0.000	1.006	0.017	2.421	0.892	0.000	3.658	3.884	0.000	0.000	67.757	49.660
2B1B5a2b	Gambhirpur	Gambhir Pur	1.604	0.000	0.000	0.000	0.000	0.000	0.068	0.000	0.000	0.000	0.000	0.000	1.672	1.426
2B1B5a2b	Babhani.	Harpur Khurd	41.670	0.000	0.000	0.000	0.078	0.000	0.542	0.005	2.662	0.000	0.000	0.000	44.957	37.032
2B1B5a2b	Aam Ghat	Itwa Urf Bharauta	12.906	0.000	0.000	0.000	0.034	0.000	0.163	0.000	0.364	0.000	0.000	0.000	13.467	11.469
2B1B5a2b	Khajuri Karaota	Khajuri Karouta	136.656	0.000	0.000	0.000	0.810	8.242	0.811	1.287	14.485	12.546	0.000	0.000	174.838	121.444
2B1B5a2b	Kusmauni	Kusmauni	71.420	0.000	0.000	0.558	0.196	3.914	0.985	0.000	8.770	5.425	0.876	0.000	92.144	63.470
2B1B5a2b	Madhavapur	Madhopur	14.721	2.146	0.483	0.000	5.671	0.000	0.000	0.000	0.000	0.198	0.000	0.000	23.218	15.418
2B1B5a2b	Maharajpur	Maharajpur	55.184	0.000	0.000	0.000	0.000	1.252	0.332	0.000	6.893	2.845	0.000	0.000	66.506	49.041
2B1B5a2b	Babhani.	Maripar Khurd	62.098	0.000	0.000	0.000	0.651	3.561	0.540	0.000	1.798	3.878	0.000	0.000	72.526	55.185
2B1B5a2b	Maripar	Mariparbuzurg	42.687	0.000	0.000	0.633	0.024	2.661	0.715	0.000	5.169	2.531	0.000	0.000	54.420	37.935
2B1B5a2b	Khajuri Karaota	Matha Kesavram	12.017	0.000	0.000	0.000	0.136	0.655	0.013	0.000	1.392	0.914	0.000	0.000	15.127	10.680
2B1B5a2b	Dulahu	Mujahna Urf Bhat Purwa	17.135	0.000	0.000	0.000	0.000	1.214	0.169	0.000	0.448	0.300	0.000	0.000	19.265	15.227
2B1B5a2b	Mundera Buzurg	Mundera Buzurg	13.240	0.000	0.000	0.000	0.000	0.172	0.000	0.000	0.000	2.687	0.935	0.000	17.034	11.766
2B1B5a2b	Nunkhar	Noonkhar	118.846	0.000	0.000	0.000	0.000	3.795	1.019	0.747	16.695	8.823	0.000	0.000	149.924	105.616
2B1B5a2b	Padari Mall	Padari	9.362	0.000	0.000	0.000	0.000	1.452	0.055	0.258	1.202	1.007	0.000	0.000	13.336	8.320
2B1B5a2b	Pakari Khas	Pakari Khas	104.430	0.000	0.000	0.000	0.000	4.207	0.453	0.225	5.921	6.477	0.000	0.000	121.712	92.805
2B1B5a2b	Parasia Bhandari	Parasia Bhandari	40.199	0.000	0.000	0.000	0.000	1.459	0.256	0.000	2.661	0.184	0.000	0.000	44.758	35.724
2B1B5a2b	Dulahu	Parasia Gulali	5.042	0.000	0.000	0.000	0.000	0.000	0.048	0.000	0.000	0.000	0.000	0.000	5.090	4.481
2B1B5a2b	Parasia Karkatahi	Parasia Karakathi	80.884	0.000	0.000	0.000	0.473	3.559	0.610	0.000	16.417	5.371	0.000	0.000	107.314	71.880
2B1B5a2b	Maharajpur	Rajauli	36.077	0.000	0.000	0.000	0.000	0.855	0.314	0.000	0.249	0.919	0.000	0.000	38.414	32.061
2B1B5a2b	Ravatpar	Rautpar	201.508	0.000	0.000	1.084	0.458	2.944	2.364	0.000	16.235	9.204	0.000	0.000	233.797	179.077
2B1B5a2b	Rupai	Rupai	8.409	0.000	0.000	0.000	0.000	0.000	0.074	0.000	0.154	0.284	1.464	0.000	10.385	7.473
2B1B5a2b	Saraia	Saria	3.060	0.000	0.000	0.000	0.000	0.000	0.149	0.000	0.409	0.000	0.000	0.000	3.618	2.719
2B1B5a2b	Batarauli	Sirsia	48.757	0.000	0.000	0.000	0.020	6.009	0.475	0.097	3.616	0.778	1.523	0.000	61.274	43.330
2B1B5a2b	Deoria Meer	Sukrauli	32.010	0.000	0.000	0.000	0.000	4.137	0.487	0.000	2.196	2.621	0.481	0.000	41.931	28.447

MWS/GP/Village WISE DETAILS OF LAND-GEOGRAPHICAL AND TREATABLE AREA of Project Area-											Kusmauni, IWMP-V			District:-	Deoria	(Area in ha)	
2B1B5a2b	Baravan	Tandwa	16.095	0.000	0.000	0.000	0.000	0.000	0.000	0.000	0.000	4.292	4.847	0.000	0.000	25.234	14.303
Sub Total :			2451.373	2.146	0.676	5.875	14.341	133.947	21.372	6.605	228.872	146.972	7.258	0.000	3019.437	2181.000	
2B1B5d1a	Baikunthpur	Baikunthpur	0.302	0.000	0.000	0.000	0.000	0.000	0.000	0.000	0.000	0.000	0.000	0.000	0.302	0.323	
2B1B5d1a	Karaundi	Karaundi	39.081	0.000	0.000	0.000	14.235	0.000	0.289	0.000	7.292	0.717	0.000	0.000	61.615	41.854	
2B1B5d1a	Madhavapur	Madhopur	94.212	0.000	0.000	0.000	2.627	0.000	0.472	0.000	6.614	18.807	0.000	0.000	122.731	100.897	
2B1B5d1a	Mahui	Mahui	153.201	0.000	0.000	0.000	20.761	0.000	0.872	0.000	7.342	11.268	0.000	0.000	193.444	164.072	
2B1B5d1a	Karaundi	Piurua	22.223	0.000	0.000	0.000	0.002	0.059	0.283	0.000	2.204	2.149	0.000	0.000	26.919	23.799	
2B1B5d1a	Saraura (Dhumnagar)	Saraura	5.654	0.000	0.000	0.000	0.106	0.000	0.079	0.000	4.296	2.219	0.000	0.000	12.353	6.055	
Sub Total :			314.672	0.000	0.000	0.000	37.731	0.059	1.995	0.000	27.748	35.160	0.000	0.000	417.364	337.000	
2B1B5d1b	Baraittha	Bhraittha	48.673	0.000	0.000	0.000	0.000	1.235	0.790	0.000	6.638	2.739	0.000	0.000	60.075	46.949	
2B1B5d1b	Baraittha	Chau Bhria Patti	28.918	0.000	0.000	0.433	0.605	0.086	0.297	0.000	3.992	5.258	0.000	0.000	39.588	27.893	
2B1B5d1b	Dhusawa	Dhusawa	34.219	0.000	0.000	0.000	0.000	0.215	0.141	0.000	0.118	0.269	0.000	0.000	34.963	33.007	
2B1B5d1b	Mahui	Mahui	13.257	0.000	0.000	0.000	0.470	0.000	0.120	0.000	0.000	0.000	0.000	0.000	13.847	12.787	
2B1B5d1b	Nautan	Nautan	31.465	0.000	0.000	0.000	1.448	0.280	0.107	0.000	0.087	6.563	0.000	0.000	39.950	30.351	
2B1B5d1b	Karaundi	Piurua	8.671	0.000	0.000	0.000	0.000	0.230	0.156	0.000	2.185	1.574	0.000	0.000	12.816	8.364	
2B1B5d1b	Saraura (Dhumnagar)	Saraura	225.747	0.000	0.000	0.000	10.422	0.091	1.202	0.000	13.757	21.368	0.000	0.000	272.589	217.752	
2B1B5d1b	Sisvan	Siswa	103.979	0.000	0.000	0.991	3.006	0.083	1.411	0.000	10.507	11.597	0.000	0.000	131.575	100.296	
2B1B5d1b	Udaipura	Udai Pura	26.540	0.000	0.000	0.307	0.000	1.992	0.315	0.000	0.000	0.704	0.000	0.000	29.858	25.600	
Sub Total :			521.470	0.000	0.000	1.731	15.951	4.212	4.540	0.000	37.285	50.073	0.000	0.000	635.261	503.000	
2B1B5d1c	Bariarpur	Baeiapur	5.058	0.000	0.000	0.000	6.907	0.000	0.000	0.000	0.000	0.000	0.000	0.000	11.965	4.532	
2B1B5d1c	Mujhahn Lala	Bhujauli	59.070	0.000	0.000	0.000	0.039	1.570	0.519	0.000	3.466	2.047	1.091	0.000	67.803	52.924	
2B1B5d1c	Udaipura	Chamanpura	34.932	0.000	0.000	0.000	0.000	6.045	0.345	0.000	2.743	8.046	0.000	0.000	52.112	31.297	
2B1B5d1c	Dhusawa	Dhusawa	40.184	0.000	0.000	0.000	0.000	4.688	0.628	0.000	11.686	4.408	0.000	0.000	61.594	36.003	
2B1B5d1c	Garib Patti	Domanpura	18.409	0.000	0.561	0.000	0.000	0.912	0.333	0.000	0.000	1.208	0.000	0.000	21.422	16.996	
2B1B5d1c	Gaora	Gaora	22.513	0.000	0.000	0.022	0.037	0.533	0.351	0.000	2.237	1.050	1.917	0.000	28.660	20.170	
2B1B5d1c	Gaurkothi	Gaur	0.466	0.000	0.000	0.013	0.001	0.000	0.040	0.000	0.000	0.039	0.000	0.000	0.558	0.417	
2B1B5d1c	Guddijor	Guddijor	103.085	0.000	0.000	0.192	0.433	0.810	0.832	0.000	9.799	15.683	0.000	0.000	130.833	92.358	
2B1B5d1c	Kushahari	Kushari	0.603	0.000	0.000	0.000	1.926	0.000	0.000	0.000	0.000	1.978	0.000	0.000	4.506	0.540	
2B1B5d1c	Langara	Lagra	73.876	0.000	0.000	0.840	1.783	0.260	0.773	0.000	6.168	9.791	0.000	0.000	93.491	66.189	
2B1B5d1c	Loharauli	Loharauli	50.466	0.000	0.000	0.000	0.350	3.016	0.844	0.000	6.263	1.662	0.000	0.000	62.601	45.215	
2B1B5d1c	Mahuawa Buzurg	Mahuawa Buzurg	0.000	0.000	0.000	0.000	0.000	0.000	0.000	0.000	0.000	0.000	0.000	0.000	0.000	0.000	
2B1B5d1c	Langara	Mujahana Ghat	94.062	0.000	0.000	1.423	4.971	0.000	0.854	0.000	5.179	4.327	0.000	0.000	110.816	84.275	
2B1B5d1c	Mujhahn Lala	Mujhahn Lala	92.538	0.000	0.000	1.202	1.379	0.913	0.761	0.000	6.274	10.034	0.031	0.000	113.133	82.910	
2B1B5d1c	Nautan	Nautan	173.651	0.000	0.000	2.096	4.905	0.187	1.170	0.000	17.912	17.273	0.000	0.000	217.194	155.582	
2B1B5d1c	Loharauli	Pipara Kanak	73.166	0.000	0.000	0.367	0.194	0.892	0.449	0.000	4.373	1.816	0.000	0.000	81.256	65.553	
2B1B5d1c	Rampur Awasthi	Rampur Awasthi	87.962	0.000	0.000	0.000	0.548	5.745	0.795	0.000	11.849	1.824	0.000	0.000	108.723	78.810	
2B1B5d1c	Sisvan	Siswa	0.385	0.000	0.000	0.000	0.000	0.000	0.000	0.000	0.000	0.000	0.000	0.000	0.385	0.345	
2B1B5d1c	Udaipura	Udai Pura	65.723	0.000	0.000	0.988	0.000	0.000	0.664	0.000	8.712	27.082	0.000	0.000	103.169	58.884	
Sub Total :			996.150	0.000	0.561	7.143	23.473	25.572	9.357	0.000	96.660	108.268	3.040	0.000	1270.224	893.000	
2B1B5d2a	Baghramahuari	Baghramahuari	166.852	0.000	0.000	0.293	8.322	2.922	1.254	0.000	15.262	15.187	0.000	0.000	210.092	145.077	
2B1B5d2a	Bhaisadabar	Bhaisadabar	75.932	0.000	0.000	0.813	0.000	2.630	0.299	0.000	7.694	6.851	0.000	0.000	94.219	66.022	
2B1B5d2a	Chak Jagbandhan Urf Mishraulia	Chak Bandhan Urf Mishraui	59.076	0.000	0.000	0.000	5.337	0.000	0.373	0.000	0.280	7.952	0.000	0.000	73.018	51.366	
2B1B5d2a	Mahuawa Khurd	Chak Sakalgir	27.464	0.000	0.000	0.000	0.000	0.243	0.082	0.000	1.801	2.928	0.000	0.000	32.519	23.880	
2B1B5d2a	Garib Patti	Chhitauni	95.218	0.000	0.000	0.294	0.000	9.560	0.696	0.000	6.180	3.816	0.000	0.000	115.765	82.792	
2B1B5d2a	Garib Patti	Domanpura	50.795	0.000	0.507	0.615	0.000	4.538	0.897	0.000	3.271	2.928	0.000	0.000	63.551	44.607	
2B1B5d2a		Gaora	251.986	0.000	1.221	1.531	0.670	9.571	1.708	0.000	17.954	14.977	0.912	0.000	300.531	220.162	
2B1B5d2a	Garib Patti	Garib Patti	31.974	0.000	0.000	0.352	0.000	1.296	0.360	0.000	5.613	2.143	0.000	0.000	41.737	27.801	
2B1B5d2a	Gaurkothi	Gaur	204.423	7.471	0.000	0.852	6.085	2.822	1.272	0.000	10.757	31.888	0.000	0.000	265.571	184.241	
2B1B5d2a	Kaula Mundera	Kaula Mundera	51.345	0.000	0.000	0.000	0.000	1.508	0.279	0.000	8.008	0.296	0.000	0.000	61.435	44.644	
2B1B5d2a	Gopalpur	Kurthiya	23.490	0.000	0.000	0.525	0.000	2.726	0.463	0.000	0.000	1.109	0.000	0.000	28.313	20.424	
2B1B5d2a	Kushahari	Kushari	9.379	8.057	0.000	0.000	9.830	0.000	0.074	0.000	0.000	0.694	0.000	0.000	28.034	15.161	

MWS/GP/Village WISE DETAILS OF LAND-GEOGRAPHICAL AND TREATABLE AREA of Project Area-										Kusmauni, IWMP-V			District:-	Deoria	(Area in ha)	
2B1B5d2a	Loharauli	Loharauli	8.521	0.000	0.000	0.000	0.063	0.144	0.142	0.000	0.120	0.317	0.000	0.000	9.307	7.409
2B1B5d2a	Mahuawa Buzurg	Mahuwawa Buzurg	84.271	0.000	0.000	0.000	0.026	2.755	0.339	0.000	6.493	3.907	0.000	0.000	97.790	73.273
2B1B5d2a	Mahuawa Khurd	Mahuwawa Khurd	63.142	0.000	0.000	0.241	2.868	2.344	0.391	0.000	4.884	3.873	0.000	0.000	77.744	54.902
2B1B5d2a	Malghotviraicha	Malghotbiraicha	144.025	0.000	0.000	2.509	0.000	2.127	0.792	0.000	7.757	12.137	0.000	0.000	169.346	125.229
2B1B5d2a	Mujhahn Lala	Mujhahn Lala	0.175	0.000	0.000	0.000	0.000	0.000	0.034	0.000	0.000	0.000	0.000	0.000	0.209	0.152
2B1B5d2a	Munderajagdish	Munderajagdish	76.443	0.000	0.000	0.000	0.000	1.640	0.478	0.000	7.035	2.674	0.000	0.000	88.271	66.467
2B1B5d2a	Pathardewa	Pathardewa	30.068	0.000	0.000	0.000	0.000	0.000	0.282	0.000	0.000	0.000	0.000	0.000	30.350	26.144
2B1B5d2a	Loharauli	Pipara Kanak	2.473	0.000	0.000	0.058	0.000	0.243	0.053	0.000	0.032	0.590	0.000	0.000	3.449	2.150
2B1B5d2a	Pipara	Pipra	119.221	0.000	0.000	2.258	0.000	2.767	0.588	0.000	7.368	9.299	0.000	0.000	141.501	103.662
2B1B5d2a	Malghotviraicha	Semarhawa	42.002	0.000	0.000	0.550	0.231	12.271	0.022	0.000	3.228	0.019	0.000	0.000	58.321	36.520
2B1B5d2a	Shahpur Puraini	Shahpur Puraini	93.472	0.000	0.000	0.991	0.000	2.859	0.507	0.000	9.475	4.323	0.000	0.000	111.627	81.274
2B1B5d2a	Sidhave	Sidhave Jobana	106.544	0.000	0.000	1.034	0.000	1.929	0.339	0.000	0.020	0.000	0.000	0.000	109.867	92.640
Sub Total :			1818.293	15.528	1.728	12.919	33.432	66.894	11.723	0.000	123.231	127.909	0.912	0.000	2212.567	1596.000
Total :			6101.957	17.674	2.964	27.667	124.929	230.684	48.986	6.605	513.796	468.382	11.209	0.000	7554.854	5510.000

On The basis of Above Table 28 Watershed Committees (WCs) have been formed at GP Level and WC wise Treatable Area in ha Given Below		
Kusmauni, IWMP-V		Deoria
S.No.	Name of Watershed Committee (WC)	Project Area in ha
1	Ahilvar Buzurg	190
2	Babhani	295
3	Baghramahuari	241
4	Baikunthpur	238
5	Batarauli	145
6	Bhalua	166
7	Deoria Meer	190
8	Garib Patti	245
9	Gaurkothi	540
10	Guddijor	171
11	Khajuri Karauta	173
12	Langara	150
13	Loharauli	120
14	Madhavapur	116
15	Maharajpur	133
16	Mahui	252
17	Malghotviraicha	162
18	Mujhahn Lala	136
19	Nautan	190
20	Nunkhar	178
21	Pakari Khas	150
22	Parasia Bhandari	109
23	Pipara	317
24	Ravatpar	199
25	Saraura (Dhumnagar)	224
26	Sidhave	119
27	Sisvan	176
28	Udaipura	185
Total :		5510

Rainfall data of District						Deoria		for Last Ten Years from 2002-2013 (Rainfall in mm)								
Month	June	July	August	September	October	November	December	January	February	March	April	May	Average Rainfall	Minimum Temp. °C	Maximum Temp. °C	Relative Humidity
Year	Rain	Rain	Rain	Rain	Rain	Rain	Rain	Rain	Rain	Rain	Rain	Rain				
1	2	3	4	5	6	7	8	9	10	11	12	13	14	15	16	
2003-2004	135.00	248.30	102.90	1266.00	46.00	0.00	0.00	29.70	0.00	0.00	15.30	88.20	1931.40	3°C	46°C	44% - 82%
2004-2005	202.40	333.00	103.50	33.50	23.50	0.00	0.00	4.00	22.00	16.00	0.00	15.50	753.40			
2005-2006	33.00	316.10	281.00	11.00	32.50	0.00	0.00	0.00	0.00	25.00	51.50	31.50	781.60			
2006-2007	150.98	234.18	162.67	121.36	1.33	0.00	0.00	0.00	20.90	24.68	3.20	31.86	751.16			
2007-2008	50.66	434.00	273.45	269.62	18.00	0.00	0.00	0.00	0.00	0.00	0.00	0.00	1045.73			
2008-2009	325.00	494.30	502.90	41.50	40.50	0.00	0.00	0.00	0.00	0.00	0.00	0.00	1404.20			
2009-2010	0.00	0.00	0.00	0.00	0.00	0.00	0.00	0.60	22.20	0.00	0.00	7.40	30.20			
2010-2011	70.40	0.60	135.70	421.70	79.10	0.00	0.00	0.00	0.00	0.00	0.00	78.70	786.20			
2011-2012	211.90	257.00	216.30	99.00	0.00	0.00	0.00	7.20	0.00	0.00	0.00	0.00	791.40			
2012-2013	0.00	11.20	6.20	11.80	1.80	0.00	0.00	0.00	0.00	0.00	0.00	0.00	31.00			

Average Rainfall of Last Ten Years 830.63

District-Deoria		Agro-Climatic Zone :					North Eastern Plain Zone							
	Month	Jan	Feb	Mar	Apl	May	Jun	Jul	Aug	Sep	Oct	Nov	Dec	
Temp	Max.	30°C	35°C	42°C	44°C	46°C	45°C	43°C	40°C	40°C	39°C	36°C	32°C	
	Min.	3°C	3°C	8°C	13°C	19°C	16°C	16°C	18°C	18°C	12°C	6°C	4°C	
Relative Humidity		72%	65%	51%	44%	53%	68%	80%	82%	70%	73%	68%	71%	
Hours of Sunshine		10	11	11	12	12	10	7	7	8	10	10	10	
No. of Rainy Days		4	3	2	2	3	9	16	16	10	4	1	1	

Natural Climeties in the Project Area of,		Kusmauni, IWMP-V		District:-	Deoria	- (Last 05 Years)
S. No.	Name of Climety	Number of Village Affected		Periodicity	Name of Affected Village	
		Affected	Not Affected			
1	Drought	-	Not Affected	-	-	
2	Flood	-	Not Affected	-	-	

Details of Soil Erosion in the project area of,		Kusmauni, IWMP-V		District:-	Deoria
1	2	3	4	5	
Cause	Type of erosion	Area affected (ha)	Run off (30% of the Annual Rainfall) (mm/ year)	Average soil loss (Tonnes/ ha/ year)	
Water erosion (25-30% of Project Areas)					
a	Sheet (70-80% of Water Erosion)	4132.50	249.19	8-10	
b	Rill (15-20% of Water Erosion)	964.25			
c	Gully Erosion (5-10%)	413.25			
Wind erosion - Nil		N.A.			
Total		5510.00			

MWS Wise Details of Land under Various SLOPE Range of Project Area of					Kusmauni, IWMP-V		District-	Deoria
(Area In ha)								
MWS Code	MWS Name	00.00-00.50	00.51- 1.00	01.01-02.00	02.01-03.00	03.01-04.00	04.01-05.00	Total
2B1B5a2b	Kusmauni	966.86	1251.90	780.31	20.37	0.00	0.00	3019.44
2B1B5d1a	Madhopur	89.57	120.28	170.93	36.59	0.00	0.00	417.36
2B1B5d1b	Siswa	194.77	273.30	163.14	4.06	0.00	0.00	635.26
2B1B5d1c	Nautan	395.85	449.83	312.33	77.46	33.50	1.25	1270.22
2B1B5d2a	Gaurkothi	752.28	886.59	529.21	40.52	3.96	0.00	2212.57
Total		2399.33	2981.90	1955.92	179.00	37.46	1.25	7554.85

MWS Wise Details of Land under Various SLOPE Category of Project Area of					Kusmauni, IWMP-V		District-	Deoria
(Area In ha)								
MWS Code	MWS Name	Builtup Land	Waterbody	Nearly Level	Very Gently Sloping	Gently Sloping	Moderately Sloping	Total
2B1B5a2b	Kusmauni	411.079	154.164	835.580	1021.923	593.869	2.822	3019.44
2B1B5d1a	Madhopur	64.903	37.790	67.828	99.658	147.186		417.36
2B1B5d1b	Siswa	91.897	21.894	162.945	228.428	130.097		635.26
2B1B5d1c	Nautan	217.325	56.189	340.167	362.812	293.171	0.561	1270.22
2B1B5d2a	Gaurkothi	263.774	113.244	652.546	751.456	414.290	17.256	2212.57
Total		1048.98	383.28	2059.07	2464.28	1578.61	20.64	7554.85

MWS Wise Details of Land under Various LCC Category of Project Area of					Kusmauni, IWMP-V	District-	Deoria	
(Area In ha)								
MWS Code	MWS Name	I	II	III	IV	Builtup Area	Water bodies	Total
2B1B5a2b	Kusmauni	835.58	1021.92	593.87	2.82	411.08	154.16	3019.44
2B1B5d1a	Madhopur	67.83	99.66	147.19	0.00	64.90	37.79	417.36
2B1B5d1b	Siswa	162.95	228.43	130.10	0.00	91.90	21.89	635.26
2B1B5d1c	Nautan	340.17	362.81	293.17	0.56	217.33	56.19	1270.22
2B1B5d2a	Gaurkothi	652.55	751.46	414.29	17.26	263.77	113.24	2212.57
Total		2059.07	2464.28	1578.61	20.64	1048.98	383.28	7554.85

MWS Wise Details of Soil Depth of Project Area of				Kusmauni, IWMP-V		District-		Deoria
(Area In ha)								
MWS Code	MWS Name	Buitup Land	Waterbody	Very deep	Deep	Moderately deep	Shallow	Total
				(>90.00 cm)	(45.00-90.00 cm)	(22.5-45.00 cm)	(7.5-22.5 cm)	
2B1B5a2b	Kusmauni	411.079	154.164	835.580	1021.923	593.869	2.822	3019.44
2B1B5d1a	Madhopur	64.903	37.790	67.828	99.658	147.186		417.36
2B1B5d1b	Siswa	91.897	21.894	162.945	228.428	130.097		635.26
2B1B5d1c	Nautan	217.325	56.189	340.167	362.812	293.171	0.561	1270.22
2B1B5d2a	Gaurkothi	263.774	113.244	652.546	751.456	414.290	17.256	2212.57
Total		1048.98	383.28	2059.07	2464.28	1578.61	20.64	7554.85

MWS Wise Details of Soil Fertility of Project Area of				Kusmauni, IWMP-V		District-		Deoria
(Area In ha)								
MWS Code	MWS Name	Buitup Land	Waterbody	Very High	High	Medium	Medium To low	Total
2B1B5a2b	Kusmauni	411.079	154.164	835.580	1021.923	593.869	2.822	3019.44
2B1B5d1a	Madhopur	64.903	37.790	67.828	99.658	147.186		417.36
2B1B5d1b	Siswa	91.897	21.894	162.945	228.428	130.097		635.26
2B1B5d1c	Nautan	217.325	56.189	340.167	362.812	293.171	0.561	1270.22
2B1B5d2a	Gaurkothi	263.774	113.244	652.546	751.456	414.290	17.256	2212.57
Total		1048.98	383.28	2059.07	2464.28	1578.61	20.64	7554.85

MWS Wise Details of Soil Texture of Project Area of					Kusmauni, IWMP-V	District-	Deoria	
(Area In ha)								
MWS Code	MWS Name	Builtup Land	Waterbody	Very Fine Sandy Loam	Fine Sandy Loam	Sandy Clay	Silty Loam	Total
2B1B5a2b	Kusmauni	411.079	154.164	835.580	1021.923	593.869	2.822	3019.44
2B1B5d1a	Madhopur	64.903	37.790	67.828	99.658	147.186		417.36
2B1B5d1b	Siswa	91.897	21.894	162.945	228.428	130.097		635.26
2B1B5d1c	Nautan	217.325	56.189	340.167	362.812	293.171	0.561	1270.22
2B1B5d2a	Gaurkothi	263.774	113.244	652.546	751.456	414.290	17.256	2212.57
Total		1048.98	383.28	2059.07	2464.28	1578.61	20.64	7554.85

MWS Wise Details of Soil EROSION of Project Area of					Kusmauni, IWMP-V	District-	Deoria	
(Area In ha)								
MWS Code	MWS Name	Builtup Land	Waterbody	None to Slight Sheet Erosion	Slight Sheet Erosion	Moderately Erosion	Severe Small Gullies	Total
2B1B5a2b	Kusmauni	411.079	154.164	835.580	1021.923	593.869	2.822	3019.44
2B1B5d1a	Madhopur	64.903	37.790	67.828	99.658	147.186		417.36
2B1B5d1b	Siswa	91.897	21.894	162.945	228.428	130.097		635.26
2B1B5d1c	Nautan	217.325	56.189	340.167	362.812	293.171	0.561	1270.22
2B1B5d2a	Gaurkothi	263.774	113.244	652.546	751.456	414.290	17.256	2212.57
Total		1048.98	383.28	2059.07	2464.28	1578.61	20.64	7554.85

S WISE DETAILS OF STREAM ORDER IN THE PROJECT AREA			Kusmauni, IWMP-V	District-	Deoria
S.NO.	MWS CODE	MWS NAME	No of Waterbodies	Stream Length (in m)	
				Length	NO.
1	2B1B5a2b	Kusmauni	241	1056.88	1
2	2B1B5d1a	Madhopur	1	7376.84	4
3	2B1B5d1b	Siswa	11	5760.99	2
4	2B1B5d1c	Nautan	49	6281.03	1
5	2B1B5d2a	Gaurkothi	99	7941.24	1
TOTAL			401	28416.98	9

MWS WISE DETAILS OF ROAD LENGTH OF			Kusmauni, IWMP-V	District-	Deoria
S.NO	M WS CODE	WS NAME	Road Length (in m)		
			Major Roads	Minor Roads	Total
1	2B1B5a2b	Kusmauni	9736.28	68955.84	78692.12
2	2B1B5d1a	Madhopur	950.26	6373.09	7323.35
3	2B1B5d1b	Siswa	4163.48	10287.52	14451.00
4	2B1B5d1c	Nautan	6907.06	24663.15	31570.21
5	2B1B5d2a	Gaurkothi	3547.68	41516.76	45064.44
TOTAL			25304.76	151796.36	177101.12

MWS WISE DETAILS OF WATERBODIES UNDER				Kusmauni, IWMP-V	District-	Deoria			
S. NO.	ID	CLASS	MWS CODE	No.	VILLAGE NAME	KHASRA NO	Longitude (X)	Latitude (Y)	AREA (ha)
1	94	Pond	2B1B5a2b		Bhagawan Chhapar	198,202,196,197	83°52'28.20"	26°25'57.36"	0.90
2	95	Pond	2B1B5a2b		Parasia Karakathi	96,98,95	83°52'37.20"	26°25'59.88"	0.19
3	102	Pond	2B1B5a2b		Parasia Karakathi	54,62,52,53,61,36,30, 40,43,	83°52'48.72"	26°26'09.96"	0.64
4	103	Pond	2B1B5a2b		Parasia Karakathi	48,49,50,56	83°52'54.12"	26°26'07.44"	0.24
5	104	Pond	2B1B5a2b		Khajuri Karouta	507/R,506/A,505/A,5 08,	83°52'00.84"	26°26'24.00"	0.21
6	105	Pond	2B1B5a2b		Khajuri Karouta	472,473,514,461,515, 462,464,458,457,465, P	83°51'58.68"	26°26'29.76"	0.99
7	106	Pond	2B1B5a2b		Matha Kesavram	61,19,60,21,20,	83°51'52.92"	26°26'38.76"	0.20
8	108	Pond	2B1B5a2b		Matha Kesavram	30,28,29	83°51'43.20"	26°26'42.72"	0.45
9	110	Pond	2B1B5a2b		Batarauli	129,130,161,162,131, 152,150,	83°50'57.84"	26°26'40.56"	0.18
10	111	Pond	2B1B5a2b		Sirsia	119,118,116,117,115, 111/R,110,106,	83°50'45.24"	26°26'47.04"	1.43
11	114	Pond	2B1B5a2b		Batarauli	433,434	83°51'13.68"	26°26'28.68"	0.13
12	115	Pond	2B1B5a2b		Batarauli	439,435,441,437	83°51'14.76"	26°26'30.84"	0.07
13	116	Pond	2B1B5a2b		Sirsia	220	83°50'29.04"	26°26'27.24"	0.36
14	117	Pond	2B1B5a2b		Sirsia	216,219/R,220	83°50'31.20"	26°26'27.24"	0.26
15	118	Pond	2B1B5a2b		Maharajpur	252,253,256,254,240, 239,238,	83°50'14.28"	26°26'52.44"	0.60
16	120	Pond	2B1B5a2b		Maharajpur	230,P,225,186/A,	83°50'08.88"	26°26'57.12"	0.14
17	122	Pond	2B1B5a2b		Maharajpur	38,25,21	83°50'12.84"	26°27'02.88"	0.31
18	124	Pond	2B1B5a2b		Maharajpur	12,13,14,20	83°50'09.96"	26°27'05.04"	0.07
19	130	Pond	2B1B5a2b		Ahilwar Khurd	31,32,333,335	83°50'24.00"	26°27'15.12"	0.39
20	136	Pond	2B1B5a2b		Babhani	21,33,18,36,17	83°50'30.84"	26°27'05.76"	0.14
21	139	Pond	2B1B5a2b		Babhani	195,196,151	83°50'36.96"	26°26'56.76"	0.56
22	140	Pond	2B1B5a2b		Babhani	195,194,196,193,192,	83°50'35.16"	26°26'57.84"	0.13
23	141	Pond	2B1B5a2b		Sirsia	90,93,89,72	83°50'34.08"	26°26'54.96"	0.08
24	144	Pond	2B1B5a2b		Maripar Khurd	190,189,193,188,194	83°50'40.92"	26°27'15.84"	0.47
25	149	Pond	2B1B5a2b		Babhani	32,21,33,36,34	83°50'33.72"	26°27'05.40"	0.06

MWS WISE DETAILS OF WATERBODIES UNDER				Kusmauni, IWMP-V	District-	Deoria			
S. NO.	ID	CLASS	MWS CODE	No.	VILLAGE NAME	KHASRA NO	Longitude (X)	Latitude (Y)	AREA (ha)
26	150	Pond	2B1B5a2b		Babhani	189,191,73,13,1D,70, 81,80,85,83,	83°50'31.56"	26°26'56.40"	0.36
27	151	Pond	2B1B5a2b		Babhani	134,135,136,137,144, 138,120,108,	83°50'43.80"	26°26'59.64"	0.23
28	154	Pond	2B1B5a2b		Maripar Khurd	P,205,206/A,212,203, 160/R,	83°50'47.40"	26°27'21.24"	0.52
29	155	Pond	2B1B5a2b		Maripar Khurd	214/A,217,215,216,23 5,217,	83°50'56.76"	26°27'23.04"	0.45
30	158	Pond	2B1B5a2b		Chak Bandi Urf Mathia	142,140,141,139,135, 46,214/A,234/R,235,	83°51'00.36"	26°27'24.12"	0.36
31	159	Pond	2B1B5a2b		Chak Bandi Urf Mathia	177,151,152,154,153, 150,	83°51'04.32"	26°27'19.80"	0.82
32	160	Pond	2B1B5a2b		Chak Bandi Urf Mathia	182,183,186,179,	83°51'02.52"	26°27'13.32"	0.24
33	161	Pond	2B1B5a2b		Chak Bandi Urf Mathia	161,168,167,166,165, 164,162,114,119,	83°51'10.80"	26°27'20.16"	0.88
34	164	Pond	2B1B5a2b		Baradih	54,53	83°51'26.28"	26°27'17.28"	0.27
35	166	Pond	2B1B5a2b		Baradih	P,58	83°51'25.56"	26°27'13.32"	0.13
36	167	Pond	2B1B5a2b		Baradih	P,422,421,425	83°51'28.44"	26°27'11.52"	0.19
37	168	Pond	2B1B5a2b		Rautpar	39,24,08,401	83°51'41.04"	26°27'14.76"	0.54
38	172	Pond	2B1B5a2b		Rautpar	40,14,02,404	83°51'37.44"	26°27'20.16"	0.22
39	175	Pond	2B1B5a2b		Rautpar	91,94,64,93,92,66,	83°51'50.40"	26°27'22.68"	0.61
40	176	Pond	2B1B5a2b		Baradih	50,19,49,45,25/R	83°51'25.92"	26°27'21.96"	0.10
41	178	Pond	2B1B5a2b		Chak Bandi Urf Mathia	112,115,116,117,	83°51'13.32"	26°27'21.24"	0.07
42	236	Pond	2B1B5a2b		Chak Bandi Urf Mathia,Mariparbuzur g	47,46,P,211,203,200,2 01,209,205,208/R,	83°50'56.76"	26°27'32.40"	0.50
43	237	Pond	2B1B5a2b		Chak Bandi Urf Mathia	43,44,42,46,39,	83°51'06.48"	26°27'30.96"	0.17
44	238	Pond	2B1B5a2b		Mariparbuzurg	209,P,208/R,191/R,P	83°50'59.64"	26°27'36.00"	0.03
45	242	Pond	2B1B5a2b		Mariparbuzurg	1,03,106	83°50'50.64"	26°27'44.28"	0.27

MWS WISE DETAILS OF WATERBODIES UNDER				Kusmauni, IWMP-V	District-	Deoria			
S. NO.	ID	CLASS	MWS CODE	No.	VILLAGE NAME	KHASRA NO	Longitude (X)	Latitude (Y)	AREA (ha)
46	243	Pond	2B1B5a2b		Mariparbuzurg	10,21,03,106	83°50'49.56"	26°27'41.40"	0.68
47	245	Pond	2B1B5a2b		Mariparbuzurg	1,00,16,51,01,102	83°50'48.48"	26°27'39.60"	0.08
48	246	Pond	2B1B5a2b		Mariparbuzurg	82,77,83,84,78,81,80,79,	83°50'46.68"	26°27'37.44"	0.60
49	248	Pond	2B1B5a2b		Mariparbuzurg	70,55,54,53,69,68,	83°50'41.64"	26°27'40.32"	0.41
50	251	Pond	2B1B5a2b		Mariparbuzurg	101,43,102,103	83°50'47.40"	26°27'40.68"	0.19
51	252	Pond	2B1B5a2b		Maripar Khurd	133,136,134,137,124,122,123,126,135,125,P	83°50'42.00"	26°27'31.68"	1.14
52	253	Pond	2B1B5a2b		Maripar Khurd	1,54,148	83°50'42.72"	26°27'27.00"	0.10
53	254	Pond	2B1B5a2b		Maripar Khurd	133,217,154,148,147,131,32,146,130,129,128,	83°50'44.16"	26°27'28.44"	0.34
54	256	Pond	2B1B5a2b		Maripar Khurd	161,144,66,141/R,	83°50'36.96"	26°27'26.64"	0.14
55	259	Pond	2B1B5a2b		Ahilwar Khurd	2,03,204	83°50'16.80"	26°27'37.08"	0.16
56	260	Pond	2B1B5a2b		Dubauli	98,102	83°50'21.84"	26°27'54.36"	0.39
57	264	Pond	2B1B5a2b		Dubauli	176,175,178,166,140/R,182,	83°50'28.32"	26°27'47.88"	0.34
58	266	Pond	2B1B5a2b		Dubauli	17,81,73,166	83°50'27.24"	26°27'49.32"	0.08
59	267	Pond	2B1B5a2b		Dubauli	72,70,74,73,69,75,68,56,57,	83°50'17.52"	26°28'01.56"	0.50
60	271	Pond	2B1B5a2b		Dubauli	38,37,36,39,41,40,42,43,	83°50'16.08"	26°27'54.00"	0.61
61	275	Pond	2B1B5a2b		Ahilwar Khurd,Dubauli	25,213,209,212,214,211,	83°50'04.56"	26°27'47.52"	0.68
62	276	Pond	2B1B5a2b		Ahilwar Khurd	61,60,62,63,65,67	83°50'01.32"	26°27'38.88"	0.57
63	280	Pond	2B1B5a2b	Deoria Meer	205,	83°49'41.16"	26°28'08.04"	0.10	
64	285	Pond	2B1B5a2b	Deoria Meer	24,42,43,242	83°49'57.36"	26°28'00.48"	0.25	
65	292	Pond	2B1B5a2b	Chak Bandi Urf Mathia	89,55,52,87,56,54,59,57,	83°51'11.88"	26°27'30.60"	0.19	
66	293	Pond	2B1B5a2b	Chakamwa Urf Surjahi,Rautpar	28,11	83°51'43.20"	26°27'39.24"	0.19	
67	299	Pond	2B1B5a2b	Baikunthpur	8,16,81,58,25,840	83°53'19.32"	26°26'53.52"	0.14	

MWS WISE DETAILS OF WATERBODIES UNDER				Kusmauni, IWMP-V	District-	Deoria			
S. NO.	ID	CLASS	MWS CODE	No.	VILLAGE NAME	KHASRA NO	Longitude (X)	Latitude (Y)	AREA (ha)
68	300	Pond	2B1B5a2b		Baikunthpur	927,926,925,929,930,924,	83°53'27.60"	26°26'50.28"	0.57
69	303	Pond	2B1B5a2b		Bhawanipur	196,195,200,194,193,199/R,192,142,140,147,144,	83°52'37.56"	26°27'21.24"	0.67
70	305	Pond	2B1B5a2b		Baikunthpur	345	83°52'50.88"	26°27'15.12"	0.12
71	312	Pond	2B1B5a2b		Baikunthpur	821,820,822,899,823,827,	83°53'17.16"	26°26'50.64"	0.36
72	314	Pond	2B1B5a2b		Parasia Karakathi	593,601,602,574,590,591,	83°53'19.68"	26°26'10.32"	0.22
73	315	Pond	2B1B5a2b		Kusmauni	236,237,238,239,226,250,	83°53'08.16"	26°26'16.80"	0.21
74	316	Pond	2B1B5a2b		Kusmauni	209,199,203,204,	83°52'58.44"	26°26'11.40"	0.26
75	318	Pond	2B1B5a2b		Noonkhar	44,80,79,85	83°52'10.56"	26°25'36.12"	0.49
76	321	Pond	2B1B5a2b		Noonkhar	71,73	83°52'17.76"	26°25'35.76"	0.18
77	324	Pond	2B1B5a2b		Pakari Khas	389,387,384,383,202,248,203,204,	83°51'54.00"	26°25'49.08"	0.34
78	325	Pond	2B1B5a2b		Pakari Khas	245,252,246,	83°51'46.80"	26°25'50.88"	0.09
79	326	Pond	2B1B5a2b		Pakari Khas	260,264,262,253,261,266,265,	83°51'43.20"	26°25'53.04"	0.23
80	327	Pond	2B1B5a2b		Pakari Khas	324,295,326,294,	83°51'40.32"	26°25'48.36"	0.07
81	329	Pond	2B1B5a2b		Noonkhar	1021,1026,1023,1024,1025,1031,1036,1039,1040,	83°52'18.84"	26°25'19.56"	0.64
82	330	Pond	2B1B5a2b		Noonkhar	P,260,	83°52'15.96"	26°25'22.80"	0.11
83	332	Pond	2B1B5a2b		Noonkhar	237,236,235,P,	83°52'31.44"	26°25'26.04"	0.18
84	333	Pond	2B1B5a2b		Noonkhar	239,240,241,238,237,P,	83°52'31.44"	26°25'24.24"	0.25
85	335	Pond	2B1B5a2b		Noonkhar	1108,1109/A,	83°52'32.88"	26°25'36.48"	0.34
86	336	Pond	2B1B5a2b		Noonkhar	1109/A,150,151,137,153,	83°52'30.72"	26°25'40.08"	0.14
87	338	Pond	2B1B5a2b		Noonkhar	P,	83°52'35.76"	26°25'27.84"	0.30
88	340	Pond	2B1B5a2b		Noonkhar	P,	83°52'33.96"	26°25'32.52"	0.12
89	341	Pond	2B1B5a2b		Noonkhar	52,51,66,	83°52'14.16"	26°25'31.80"	0.14

MWS WISE DETAILS OF WATERBODIES UNDER				Kusmauni, IWMP-V	District-	Deoria			
S. NO.	ID	CLASS	MWS CODE	No.	VILLAGE NAME	KHASRA NO	Longitude (X)	Latitude (Y)	AREA (ha)
90	342	Pond	2B1B5a2b		Noonkhar	53,64,63,65,52,	83°52'15.60"	26°25'29.64"	0.41
91	343	Pond	2B1B5a2b		Batarauli	348,347,246,372,373/ A,374,375,377,378,34 8,376,	83°51'05.40"	26°26'09.60"	0.71
92	346	Pond	2B1B5a2b		Asana	69,75,30,28,	83°50'40.56"	26°25'33.24"	0.34
93	347	Pond	2B1B5a2b		Bhalua	167,158,167,168,,	83°50'22.20"	26°25'42.96"	1.00
94	348	Pond	2B1B5a2b		Barawa	404/R,400,499,398,39 7,123,122,	83°50'09.96"	26°25'44.40"	0.35
95	349	Pond	2B1B5a2b		Barawa	P,303/R,298,304/R,13 6,121,	83°49'46.92"	26°26'00.96"	0.25
96	350	Pond	2B1B5a2b		Barawa	P,51/R,157,52,	83°49'38.64"	26°25'53.04"	0.21
97	356	Pond	2B1B5a2b		Baikunthpur	656,662,660,638,679, 635,666,636,711,651,	83°53'17.52"	26°27'11.16"	2.51
98	357	Pond	2B1B5a2b		Baikunthpur	675,674,678,677,673, 676,671,679,672,693,	83°53'22.56"	26°27'06.12"	0.32
99	359	Pond	2B1B5a2b		Baikunthpur	591,592,593,594,597, 600,686,682,683,621, 679,	83°53'15.00"	26°27'03.60"	1.67
100	373	Pond	2B1B5a2b		Baruadih	132,129,	83°52'26.76"	26°26'54.60"	0.27
101	374	Pond	2B1B5a2b		Baruadih	147,149,150/R,	83°52'32.16"	26°26'53.16"	0.11
102	377	Pond	2B1B5a2b		Baruadih	399,402,401,404,400, 405,403,	83°52'39.36"	26°26'33.36"	0.56
103	378	Pond	2B1B5a2b		Baruadih	392,420,419/R,411,41 2,415,390,391,410,	83°52'41.88"	26°26'30.84"	0.33
104	381	Pond	2B1B5a2b		Kusmauni	142,139,141,	83°52'50.16"	26°26'24.72"	0.36
105	382	Pond	2B1B5a2b		Kusmauni	191,176,175,173,P,	83°52'53.40"	26°26'19.68"	0.61
106	383	Pond	2B1B5a2b		Kusmauni	195,223,196,194,193, 224,225,	83°52'57.00"	26°26'15.72"	0.35
107	384	Pond	2B1B5a2b		Kusmauni	222,223,221,224,	83°52'58.80"	26°26'15.36"	0.19
108	386	Pond	2B1B5a2b		Kusmauni	217,220,235,233,219, 229,230,	83°53'03.84"	26°26'15.00"	0.52

MWS WISE DETAILS OF WATERBODIES UNDER				Kusmauni, IWMP-V	District-	Deoria			
S. NO.	ID	CLASS	MWS CODE	No.	VILLAGE NAME	KHASRA NO	Longitude (X)	Latitude (Y)	AREA (ha)
109	391	Pond	2B1B5a2b		Kusmauni	100,166,98,97,96,95,260,	83°53'00.96"	26°26'26.52"	0.78
110	392	Pond	2B1B5a2b		Kusmauni	114,121,115,108,67,	83°52'55.92"	26°26'35.52"	0.07
111	397	Pond	2B1B5a2b		Kusmauni	369,368,367,	83°53'13.92"	26°26'26.88"	0.11
112	399	Pond	2B1B5a2b		Kusmauni	P,356,357,358,354,355,331,348,	83°53'17.88"	26°26'33.72"	0.46
113	403	Pond	2B1B5a2b		Parasia Karakathi	595,594,582,583,584,585,578,	83°53'23.28"	26°26'16.44"	0.24
114	407	Pond	2B1B5a2b		Parasia Karakathi	584,587,561,562,563,	83°53'16.80"	26°26'05.28"	0.22
115	410	Pond	2B1B5a2b		Baruadih	269,P,287,284,270,272,590,591,606,607,594,	83°52'19.92"	26°26'32.64"	2.84
116	411	Pond	2B1B5a2b		Parasia Karakathi	410,414,415,416,420,423,431,432,33/D,140	83°53'00.96"	26°26'03.48"	0.47
117	413	Pond	2B1B5a2b		Parasia Karakathi	137,136,113,144,114,115,	83°52'44.40"	26°26'01.32"	0.40
118	414	Pond	2B1B5a2b		Parasia Karakathi	135,111,136,112,142,	83°52'42.96"	26°25'58.44"	0.63
119	418	Pond	2B1B5a2b		Parasia Karakathi	28,34,32,33,	83°52'45.48"	26°26'12.48"	0.07
120	419	Pond	2B1B5a2b		Parasia Karakathi	23,32,26,21	83°52'42.96"	26°26'10.32"	0.27
121	421	Pond	2B1B5a2b		Bhagawan Chhapar	57,54,60,62,58,56,55,53,52,	83°52'36.84"	26°26'12.84"	0.38
122	424	Pond	2B1B5a2b		Bhagawan Chhapar	10,16,18,5,	83°52'24.96"	26°26'18.96"	0.36
123	427	Pond	2B1B5a2b		Baruadih	332	83°52'31.08"	26°26'31.92"	0.38
124	428	Pond	2B1B5a2b		Baruadih	315,316,P,326/R,325,332,	83°52'32.52"	26°26'30.12"	0.10
125	433	Pond	2B1B5a2b		Khajuri Karouta	531	83°52'04.44"	26°26'26.16"	0.11
126	437	Pond	2B1B5a2b		Khajuri Karouta	2,19,22,32,21,222	83°51'38.52"	26°26'32.28"	0.18
127	439	Pond	2B1B5a2b		Khajuri Karouta	233,229/A,232,231,230,234,20,242,58,60,	83°51'39.96"	26°26'35.88"	0.34
128	441	Pond	2B1B5a2b		Khajuri Karouta	37	83°51'37.08"	26°26'40.56"	0.11

MWS WISE DETAILS OF WATERBODIES UNDER				Kusmauni, IWMP-V	District-	Deoria			
S. NO.	ID	CLASS	MWS CODE	No.	VILLAGE NAME	KHASRA NO	Longitude (X)	Latitude (Y)	AREA (ha)
129	443	Pond	2B1B5a2b		Khajuri Karouta	41,33,32,3,30,29,28,27,25,26,18,15/R	83°51'33.84"	26°26'43.08"	0.49
130	446	Pond	2B1B5a2b		Khajuri Karouta	155,154,162/R,165,164,	83°51'32.04"	26°26'38.40"	0.21
131	448	Pond	2B1B5a2b		Batarauli	P,146,96,74,89/R,74,88,75,77,78,	83°51'26.28"	26°26'41.28"	0.71
132	456	Pond	2B1B5a2b		Batarauli	373,377,378,376,375,370,379,P	83°51'12.24"	26°26'22.20"	0.39
133	462	Pond	2B1B5a2b		Batarauli	20,51,99,198	83°50'54.60"	26°26'32.64"	0.43
134	466	Pond	2B1B5a2b		Batarauli	92,90,83,80,81,	83°50'44.52"	26°26'38.76"	0.21
135	467	Pond	2B1B5a2b		Sirsia	12,71,45,129	83°50'37.68"	26°26'43.80"	0.57
136	469	Pond	2B1B5a2b		Sirsia	25,23	83°50'27.24"	26°26'45.24"	0.11
137	471	Pond	2B1B5a2b		Sirsia	210,211,31,193,30,56/R,	83°50'29.40"	26°26'35.52"	0.79
138	472	Pond	2B1B5a2b		Sirsia	31,34,35,36/R	83°50'25.08"	26°26'31.92"	0.18
139	473	Pond	2B1B5a2b		Sirsia	39,38	83°50'22.56"	26°26'30.84"	0.36
140	474	Pond	2B1B5a2b		Bareji Buzurg	204,209,P,205,38,37,	83°50'20.04"	26°26'31.20"	0.37
141	475	Pond	2B1B5a2b		Bareji Buzurg	209,38,37	83°50'19.68"	26°26'29.04"	0.53
142	477	Pond	2B1B5a2b		Sirsia	225,215,214/R,208,207	83°50'35.52"	26°26'28.32"	0.54
143	479	Pond	2B1B5a2b		Sirsia	223,221/R,217,222,225,215,	83°50'33.00"	26°26'25.08"	0.25
144	481	Pond	2B1B5a2b		Batarauli	287,288,290,282,286,254,250,	83°50'42.36"	26°26'24.72"	0.75
145	482	Pond	2B1B5a2b		Batarauli,Sirsia	248,251,215,214/R,207,P	83°50'38.04"	26°26'29.04"	0.22
146	484	Pond	2B1B5a2b		Batarauli	P	83°50'46.32"	26°26'19.32"	0.35
147	486	Pond	2B1B5a2b		Batarauli	260,259,258,257,D,319,P,321	83°50'41.64"	26°26'16.80"	1.25
148	487	Pond	2B1B5a2b		Batarauli	P,263,261,265,264,325/519,324,325,323,	83°50'47.04"	26°26'17.52"	0.48
149	488	Pond	2B1B5a2b		Bhalua	33,43,33,335	83°50'49.20"	26°26'12.48"	0.28

MWS WISE DETAILS OF WATERBODIES UNDER				Kusmauni, IWMP-V	District-	Deoria			
S. NO.	ID	CLASS	MWS CODE	No.	VILLAGE NAME	KHASRA NO	Longitude (X)	Latitude (Y)	AREA (ha)
150	489	Pond	2B1B5a2b		Bhalua	311,305,306,310,308, 307,314,	83°50'38.76"	26°26'10.68"	0.91
151	490	Pond	2B1B5a2b		Bhalua	290,291,292,293/R,30 2,	83°50'40.20"	26°26'05.28"	0.35
152	491	Pond	2B1B5a2b		Bhalua	54,292,292,55,52,53/ R,P,44,	83°50'32.64"	26°26'06.00"	0.39
153	492	Pond	2B1B5a2b		Bhalua	50,51,49,44,48,	83°50'33.00"	26°26'09.96"	0.48
154	493	Pond	2B1B5a2b		Bhalua	41,40	83°50'28.68"	26°26'08.88"	0.50
155	496	Pond	2B1B5a2b		Bhalua	219,218/A,21,213,215 ,	83°50'36.60"	26°25'51.60"	0.63
156	497	Pond	2B1B5a2b		Bhalua	198,195,192,196/R,19 7,19,200,209,	83°50'36.60"	26°25'42.24"	0.64
157	498	Pond	2B1B5a2b		Bhalua	271,270,272,273/R,27 5,276,	83°50'48.48"	26°25'51.24"	2.95
158	499	Pond	2B1B5a2b		Bhalua	2,82,281	83°50'53.52"	26°26'02.04"	0.10
159	502	Pond	2B1B5a2b		Bhalua	441,439,440/R,279,28 1,280/R,283,	83°50'53.16"	26°26'00.60"	0.12
160	505	Pond	2B1B5a2b		Bhalua	P,95,90,92/R,89,87,86 ,91,81,	83°50'18.96"	26°25'57.00"	0.85
161	506	Pond	2B1B5a2b		Bhalua	10,61,03,104	83°50'21.48"	26°25'52.32"	0.34
162	507	Pond	2B1B5a2b		Bhalua	59,60/R,64,84,83/D,8 5,68/R,	83°50'21.84"	26°26'00.24"	0.95
163	508	Pond	2B1B5a2b		Bhalua	29,28,24,	83°50'20.04"	26°26'12.48"	0.36
164	509	Pond	2B1B5a2b		Bareji Buzurg	160,159,158,156,121, 13,138,147,148,164,P	83°50'08.88"	26°26'28.32"	1.31
165	530	Pond	2B1B5a2b		Barawa	148/446,133,P,132,	83°49'42.96"	26°25'55.56"	0.23
166	531	Pond	2B1B5a2b		Barawa	299,P,298,136	83°49'46.56"	26°25'59.52"	0.10
167	532	Pond	2B1B5a2b		Barawa	284,283,	83°49'50.88"	26°25'51.60"	0.21
168	533	Pond	2B1B5a2b		Barawa	283	83°49'50.52"	26°25'50.52"	0.03
169	538	Pond	2B1B5a2b		Bareji Buzurg	331,300,307,302,327, 328,325,329,320,	83°50'01.68"	26°26'15.00"	0.73
170	539	Pond	2B1B5a2b		Bareji Buzurg	3,07,30,83,04,306	83°49'59.16"	26°26'13.56"	0.21
171	542	Pond	2B1B5a2b		Barawa	34,03,47,34,43,43,336	83°50'07.44"	26°26'01.68"	0.57

MWS WISE DETAILS OF WATERBODIES UNDER				Kusmauni, IWMP-V	District-	Deoria			
S. NO.	ID	CLASS	MWS CODE	No.	VILLAGE NAME	KHASRA NO	Longitude (X)	Latitude (Y)	AREA (ha)
172	545	Pond	2B1B5a2b		Bhalua	P,170,165,111/R,	83°50'20.04"	26°25'48.72"	0.10
173	546	Pond	2B1B5a2b		Rajauli	119,117,114,P,115/R,	83°49'54.84"	26°26'44.16"	0.30
174	551	Pond	2B1B5a2b		Bareji Buzurg	P,1,140,137/R,132,	83°49'50.16"	26°26'37.68"	0.45
175	552	Pond	2B1B5a2b		Rajauli	36/A	83°49'38.64"	26°26'53.52"	0.11
176	553	Pond	2B1B5a2b		Ahilwar Buzurg	785,784,797,704,	83°49'33.24"	26°26'53.88"	0.29
177	558	Pond	2B1B5a2b		Mundera Buzurg	2,18,217	83°49'28.92"	26°26'51.00"	0.17
178	561	Pond	2B1B5a2b		Ahilwar Buzurg	402,381,400,404,403, 398,366,368,	83°49'18.48"	26°27'18.00"	0.48
179	566	Pond	2B1B5a2b		Dhanauti	16,51,63,164	83°49'31.44"	26°27'32.76"	0.39
180	567	Pond	2B1B5a2b		Deoria Meer	557,552,150,151,147, 140,147,139,145,146, 144,141/D,	83°49'31.44"	26°27'37.44"	1.61
181	568	Pond	2B1B5a2b		Dhanauti,Sukrauli	132,135,134,13,159,1 52,	83°49'26.04"	26°27'38.52"	0.83
182	569	Pond	2B1B5a2b		Sukrauli	160/R,151,150,149,14 8,147/A	83°49'27.12"	26°27'43.92"	0.56
183	572	Pond	2B1B5a2b		Sukrauli	131,136,137,133,134, 135,132,139,140,	83°49'27.84"	26°27'48.96"	0.23
184	575	Pond	2B1B5a2b		Sukrauli	130/R,129,59	83°49'23.16"	26°27'47.52"	0.59
185	576	Pond	2B1B5a2b		Sukrauli	59,66	83°49'19.56"	26°27'50.04"	0.17
186	579	Pond	2B1B5a2b		Chak Sarain Badal Das	60/R,59,	83°49'14.88"	26°27'48.60"	0.28
187	580	Pond	2B1B5a2b		Sukrauli	189,188,71,70,68,69,	83°49'10.56"	26°27'47.16"	0.36
188	581	Pond	2B1B5a2b		Chak Sarain Badal Das	75,74	83°49'11.64"	26°27'44.28"	0.12
189	582	Pond	2B1B5a2b		Parasia Bhandari	180,184,182,71,209,1 96/D,198.204.201/R	83°49'05.88"	26°27'49.68"	0.75
190	583	Pond	2B1B5a2b		Deoria Meer	209,207,198,204,201/ R	83°49'06.96"	26°27'51.84"	0.29

MWS WISE DETAILS OF WATERBODIES UNDER				Kusmauni, IWMP-V	District-	Deoria			
S. NO.	ID	CLASS	MWS CODE	No.	VILLAGE NAME	KHASRA NO	Longitude (X)	Latitude (Y)	AREA (ha)
191	587	Pond	2B1B5a2b		Sukrauli	480,481,479,115,114, 104/D,103/D,102,101, 80,	83°49'28.56"	26°27'57.24"	1.96
192	590	Pond	2B1B5a2b		Sukrauli	65,60/R,59	83°49'17.04"	26°27'48.24"	0.17
193	592	Pond	2B1B5a2b		Deoria Meer	453	83°49'36.48"	26°27'55.08"	0.30
194	594	Pond	2B1B5a2b		Deoria Meer	387,385,384,382,271, 272,274,275,266,	83°49'29.64"	26°28'07.32"	2.83
195	600	Pond	2B1B5a2b		Deoria Meer	354,353,345,356,352, 351,347,350,	83°49'31.08"	26°28'12.36"	0.10
196	603	Pond	2B1B5a2b		Deoria Meer	2,60,26,22,61,259	83°49'22.80"	26°28'20.28"	0.38
197	604	Pond	2B1B5a2b		Deoria Meer	253,252,254,255,322, 313,319,324,	83°49'23.16"	26°28'23.16"	0.39
198	605	Pond	2B1B5a2b		Padari	31,33,04,303	83°49'18.84"	26°28'26.04"	0.54
199	611	Pond	2B1B5a2b		Deoria Meer	466,464,462,461,460, 453,473,365/R,333/R T,	83°49'17.40"	26°28'17.76"	1.87
200	615	Pond	2B1B5a2b		Parasia Bhandari	P,P/A,141	83°48'58.32"	26°28'13.08"	0.39
201	617	Pond	2B1B5a2b		Parasia Bhandari	174,179,17,177,181,1 71,178/R	83°48'57.60"	26°28'06.24"	0.17
202	618	Pond	2B1B5a2b		Parasia Bhandari	182,86,84/R,87	83°48'54.36"	26°28'03.72"	0.11
203	619	Pond	2B1B5a2b		Parasia Bhandari	86,84/R,90,87,	83°48'49.32"	26°27'55.80"	0.47
204	620	Pond	2B1B5a2b		Chak Sarain Badal Das	85,84,83	83°48'52.92"	26°27'52.56"	0.06
205	621	Pond	2B1B5a2b		Chak Sarain Badal Das	89,86,87	83°48'54.00"	26°27'49.32"	0.08
206	622	Pond	2B1B5a2b		Chak Sarain Badal Das	2,63,25,82,59,262	83°48'53.28"	26°27'41.40"	0.19
207	623	Pond	2B1B5a2b		Chak Sarain Badal Das	166,165,167,99	83°48'49.32"	26°27'43.56"	0.21
208	624	Pond	2B1B5a2b		Chak Sarain Badal Das	96	83°48'46.80"	26°27'46.08"	0.07
209	630	Pond	2B1B5a2b		Chak Sarain Badal Das	2,17,209	83°49'03.36"	26°27'32.04"	0.05
210	634	Pond	2B1B5a2b		Ahilwar Buzurg	24,62,48,24,92,47,258	83°49'40.44"	26°27'15.12"	0.10

MWS WISE DETAILS OF WATERBODIES UNDER				Kusmauni, IWMP-V	District-	Deoria			
S. NO.	ID	CLASS	MWS CODE	No.	VILLAGE NAME	KHASRA NO	Longitude (X)	Latitude (Y)	AREA (ha)
211	638	Pond	2B1B5a2b		Ahilwar Buzurg	P,838,837,836,835	83°49'36.12"	26°27'12.24"	0.27
212	642	Pond	2B1B5a2b		Ahilwar Buzurg	71,333,338,336,335,32,70,72,74,77,	83°49'41.16"	26°27'20.52"	0.89
213	643	Pond	2B1B5a2b		Ahilwar Buzurg	216,214,192,161,160,99,149,155,230,226,241,240,233,225,224,221,	83°49'59.52"	26°27'25.20"	29.05
214	644	Pond	2B1B5a2b		Ahilwar Buzurg	248,246,232,231,229,244,226,239,227,	83°49'59.88"	26°27'14.04"	0.44
215	645	Pond	2B1B5a2b		Ahilwar Buzurg	249,250,285,	83°50'03.12"	26°27'09.00"	0.07
216	648	Pond	2B1B5a2b		Maharajpur	57,58,56/R,55,	83°50'02.04"	26°27'03.24"	0.13
217	649	Pond	2B1B5a2b		Ahilwar Buzurg	71,295,304,305,319,	83°49'50.16"	26°27'17.28"	0.12
218	652	Pond	2B1B5a2b		Ahilwar Khurd	227,226,229,P,221,223,22,	83°50'12.12"	26°27'33.84"	0.59
219	666	Pond	2B1B5a2b		Rautpar	288	83°51'54.72"	26°27'03.60"	0.17
220	667	Pond	2B1B5a2b		Rautpar	3,06,307	83°51'59.04"	26°27'02.88"	0.75
221	668	Pond	2B1B5a2b		Rautpar	328,323,329,327,344,	83°51'56.52"	26°27'10.44"	0.20
222	669	Pond	2B1B5a2b		Rautpar	103,90,96,98,95,	83°51'54.36"	26°27'19.44"	0.41
223	679	Pond	2B1B5a2b		Pakari Khas	211,212,213,	83°51'49.68"	26°25'59.88"	0.40
224	682	Pond	2B1B5a2b		Pakari Khas	314,301,299,315,300,295,	83°51'38.52"	26°25'42.60"	0.60
225	684	Pond	2B1B5a2b		Pakari Khas	307,308,309,310,	83°51'37.80"	26°25'32.88"	0.44
226	687	Pond	2B1B5a2b		Mujahna Urf Bhat Purwa	70,71,72,73,68,69,19/R,18,15,23,	83°51'29.52"	26°25'24.24"	0.52
227	688	Pond	2B1B5a2b		Mujahna Urf Bhat Purwa	59,65,60,81,70,71,P,62/R,23,	83°51'30.96"	26°25'22.80"	0.72
228	691	Pond	2B1B5a2b		Dhobi Chhapar	60,76	83°51'15.48"	26°25'51.24"	0.42
229	694	Pond	2B1B5a2b		Dhobi Chhapar	109/141,109,110,111,	83°51'19.08"	26°25'40.80"	0.43
230	695	Pond	2B1B5a2b		Pakari Khas	57	83°51'35.28"	26°25'54.84"	0.38
231	697	Pond	2B1B5a2b		Khajuri Karouta,Pakari Khas	289,280,279/A,95,99,94,93,92,	83°51'39.24"	26°26'10.32"	0.81

MWS WISE DETAILS OF WATERBODIES UNDER				Kusmauni, IWMP-V	District-	Deoria			
S. NO.	ID	CLASS	MWS CODE	No.	VILLAGE NAME	KHASRA NO	Longitude (X)	Latitude (Y)	AREA (ha)
232	700	Pond	2B1B5a2b		Noonkhar	393,394,395,	83°51'50.40"	26°25'16.68"	0.49
233	701	Pond	2B1B5a2b		Pakari Khas	439,440,435,434,431,420,	83°51'54.72"	26°25'35.40"	0.32
234	702	Pond	2B1B5a2b		Pakari Khas	423,413,414,415,376,384,386,402,410,	83°51'53.64"	26°25'39.72"	0.22
235	705	Pond	2B1B5a2b		Pakari Khas	393,392,385,386,388,387,	83°51'54.72"	26°25'45.48"	0.37
236	708	Pond	2B1B5a2b		Khajuri Karouta	416/R,415,418,406/A,397,407/A,402/D,401/A,404,	83°51'58.32"	26°26'14.28"	0.48
237	710	Pond	2B1B5a2b		Khajuri Karouta	667,668,669,672,679,680,674,660/D,	83°52'11.28"	26°26'12.12"	2.63
238	712	Pond	2B1B5a2b		Khajuri Karouta	699,705,690/A,709,694,695,706,	83°52'14.52"	26°26'03.12"	0.46
239	713	Pond	2B1B5a2b		Bhagawan Chhapar	150,162,152,145,147,149,163,155,	83°52'18.12"	26°25'59.88"	0.56
240	716	Pond	2B1B5a2b		Bhagawan Chhapar	#####	83°52'22.08"	26°25'59.16"	1.06
241	728	Pond	2B1B5a2b		Pakari Khas	415	83°51'52.92"	26°25'39.00"	0.00
Sub Total :					241				
242	22	Pond	2B1B5d1a	1	Piurua	13,71,38,139	83°54'24.84"	26°28'21.72"	0.06
Sub Total :									
243	65	Pond	2B1B5d1b		Chau Bhria Patti	12,143,	83°54'21.96"	26°29'13.92"	0.09
244	69	Pond	2B1B5d1b		Bhraitha	96,97,P,33,85,	83°54'36.00"	26°29'34.08"	0.57
245	73	Pond	2B1B5d1b		Bhraitha	302,304,312,299,305/R,P,	83°54'39.24"	26°29'23.28"	0.09
246	76	Pond	2B1B5d1b		Siswa	217,213,	83°54'08.64"	26°29'56.76"	0.08
247	78	Pond	2B1B5d1b		Nautan	201,198,202,203,204,	83°53'46.32"	26°29'47.04"	0.28
248	89	Pond	2B1B5d1b		Bhraitha	231,226,228,232,227,223,237,2422,	83°54'28.08"	26°29'24.00"	0.60
249	93	Pond	2B1B5d1b		Piurua	5	83°54'35.64"	26°28'54.84"	0.05
250	94	Pond	2B1B5d1b		Piurua	P,7,8,9,	83°54'32.40"	26°28'49.80"	0.18
251	126	Pond	2B1B5d1b		Dhusawa	265,266,267,268,	83°54'32.76"	26°30'16.20"	0.22

MWS WISE DETAILS OF WATERBODIES UNDER				Kusmauni, IWMP-V	District-	Deoria			
S. NO.	ID	CLASS	MWS CODE	No.	VILLAGE NAME	KHASRA NO	Longitude (X)	Latitude (Y)	AREA (ha)
252	129	Pond	2B1B5d1b		Udai Pura	561,559,558,555,556, 565,553,580,	83°53'47.04"	26°29'52.08"	1.99
253	135	Pond	2B1B5d1b		Saraura	545,54,543,548,549,5 21,	83°53'36.24"	26°28'46.56"	0.09
Sub Total :				11					4.24
254	61	Pond	2B1B5d1c		Mujhahn Lala	277,202,205,204,203, 208,209/R,	83°53'41.28"	26°31'21.72"	0.41
255	65	Pond	2B1B5d1c		Bhujauli,Mujhahn Lala	185,98,295,P,300,299, 298,297,	83°53'37.32"	26°31'09.84"	0.17
256	70	Pond	2B1B5d1c		Bhujauli	122,121,	83°53'49.20"	26°31'08.40"	0.07
257	71	Pond	2B1B5d1c		Bhujauli	174,169,	83°53'50.64"	26°31'03.36"	0.09
258	72	Pond	2B1B5d1c		Bhujauli	161,167,168,	83°53'48.84"	26°31'01.56"	0.18
259	73	Pond	2B1B5d1c		Bhujauli	160,157,	83°53'51.00"	26°31'00.12"	0.09
260	77	Pond	2B1B5d1c		Guddijor	336,343,	83°53'25.44"	26°30'50.40"	0.33
261	78	Pond	2B1B5d1c		Guddijor	329,323,330,331,322, 321,	83°53'22.92"	26°30'45.72"	0.30
262	81	Pond	2B1B5d1c		Guddijor	117,112,118,116,115,	83°53'01.68"	26°30'54.36"	0.14
263	96	Pond	2B1B5d1c		Lagra	107,106,108,109,105, 87,	83°52'35.40"	26°30'28.80"	0.21
264	97	Pond	2B1B5d1c		Lagra	103,88,87,	83°52'38.28"	26°30'29.88"	0.05
265	99	Pond	2B1B5d1c		Nautan	455,453,454,456,471/ D,51/D,	83°52'37.92"	26°30'02.16"	0.19
266	137	Pond	2B1B5d1c		Dhusawa	184,185,	83°54'12.60"	26°30'23.04"	0.13
267	138	Pond	2B1B5d1c		Dhusawa	172,171,175,174,176, 173/D,198,170/434,1 70,	83°54'18.00"	26°30'23.04"	2.93
268	141	Pond	2B1B5d1c		Dhusawa,Rampur Awasthi	120,123,122,121,446, 463,425,426,	83°54'15.12"	26°30'39.60"	1.33
269	142	Pond	2B1B5d1c	Rampur Awasthi	355,341,353,358,255, 261,256,257,	83°54'07.92"	26°30'54.72"	0.61	
270	143	Pond	2B1B5d1c	Rampur Awasthi	426,427,357,	83°54'14.76"	26°30'45.36"	0.65	
271	144	Pond	2B1B5d1c	Rampur Awasthi	413,411,412,407,406, 405,401,	83°54'20.16"	26°30'46.80"	0.28	

MWS WISE DETAILS OF WATERBODIES UNDER				Kusmauni, IWMP-V	District-	Deoria			
S. NO.	ID	CLASS	MWS CODE	No.	VILLAGE NAME	KHASRA NO	Longitude (X)	Latitude (Y)	AREA (ha)
272	146	Pond	2B1B5d1c		Rampur Awasthi	387,386,385,380,378,379,	83°54'23.04"	26°30'52.56"	0.21
273	147	Pond	2B1B5d1c		Rampur Awasthi	154,	83°54'27.72"	26°31'05.16"	0.09
274	149	Pond	2B1B5d1c		Rampur Awasthi	123,154,122,125,126,100,99,87,129,91,92,	83°54'21.96"	26°31'11.64"	0.74
275	150	Pond	2B1B5d1c		Rampur Awasthi	154,115,	83°54'20.52"	26°31'06.96"	0.20
276	151	Pond	2B1B5d1c		Rampur Awasthi	185,194,186,188,189,	83°54'17.28"	26°31'04.44"	0.28
277	152	Pond	2B1B5d1c		Rampur Awasthi	178,226,195,154,	83°54'19.08"	26°31'00.48"	0.21
278	155	Pond	2B1B5d1c		Pipara Kanak	122,123,124,118/A,	83°54'39.96"	26°31'16.32"	0.05
279	156	Pond	2B1B5d1c		Pipara Kanak	99,106,104,103,105,	83°54'34.92"	26°31'18.12"	0.07
280	160	Pond	2B1B5d1c		Pipara Kanak	19,20,	83°54'29.52"	26°31'27.48"	0.06
281	161	Pond	2B1B5d1c		Pipara Kanak	22,23,16/D,	83°54'33.12"	26°31'27.48"	0.11
282	162	Pond	2B1B5d1c		Pipara Kanak	30,31,27,26,24,25,20,23,28,	83°54'32.04"	26°31'26.04"	0.38
283	165	Pond	2B1B5d1c		Pipara Kanak	186,187,188,190,	83°54'44.28"	26°31'27.12"	0.22
284	166	Pond	2B1B5d1c		Domanpura	204,205,207,203,	83°54'49.32"	26°31'28.56"	0.13
285	167	Pond	2B1B5d1c		Domanpura	209,304,303,302/D,210,249,	83°54'55.44"	26°31'28.92"	0.55
286	168	Pond	2B1B5d1c		Domanpura	252,249,	83°54'57.60"	26°31'30.00"	0.07
287	171	Pond	2B1B5d1c		Domanpura	25,82,57,259	83°55'03.72"	26°31'31.08"	0.16
288	174	Pond	2B1B5d1c		Loharauli	316,	83°55'37.92"	26°31'25.32"	0.11
289	176	Pond	2B1B5d1c		Loharauli	221,303,301,305,238,302,233/R,308,310/A,	83°55'31.08"	26°31'26.76"	2.28
290	177	Pond	2B1B5d1c		Loharauli	228,231,230,227,226,	83°55'21.00"	26°31'30.00"	0.25
291	179	Pond	2B1B5d1c		Loharauli	288,291,290,	83°55'29.64"	26°31'18.48"	0.46
292	183	Pond	2B1B5d1c		Bhujauli	63,53,54,62,52,56,49,	83°54'00.00"	26°31'18.48"	0.38
293	184	Pond	2B1B5d1c		Gaora	1764,1761,1760,1753,1790,1743,1762,	83°54'03.24"	26°31'29.28"	0.39
294	191	Pond	2B1B5d1c		Gaora	2081,2080,P,	83°54'25.20"	26°31'19.20"	0.06

MWS WISE DETAILS OF WATERBODIES UNDER				Kusmauni, IWMP-V	District-	Deoria			
S. NO.	ID	CLASS	MWS CODE	No.	VILLAGE NAME	KHASRA NO	Longitude (X)	Latitude (Y)	AREA (ha)
295	196	Pond	2B1B5d1c	49	Rampur Awasthi	40,58,56,57,38,49,42,	83°54'06.84"	26°31'09.48"	0.24
296	197	Pond	2B1B5d1c		Bhujauli	134,133,130,145,143, 129,144,	83°53'58.56"	26°31'10.20"	0.23
297	198	Pond	2B1B5d1c		Bhujauli	127,126,55,74,54,47,4 8,	83°53'56.76"	26°31'14.16"	0.30
298	199	Pond	2B1B5d1c		Bhujauli	54,47,48,	83°53'57.12"	26°31'17.40"	0.16
299	200	Pond	2B1B5d1c		Gaora	1766,1767,	83°54'05.40"	26°31'26.40"	0.08
300	202	Pond	2B1B5d1c		Chamanpura,Dhusawa,Rampur Awasthi	82,83,84,87,73,72,101 ,93,64,68,95,1,2,5,459 330,331,	83°53'56.76"	26°30'35.64"	8.60
301	206	Pond	2B1B5d1c		Bhujauli	201,199,381,372,366, 371,	83°53'29.40"	26°31'01.56"	0.06
302	207	Pond	2B1B5d1c		Mujhahn Lala	336,338,337,350/R,33 4,333,324,325/R,328,	83°53'24.72"	26°31'13.08"	0.40
Sub Total :					49				
303	91	Pond	2B1B5d2a	49	Pipra	237,236,235,	83°53'34.08"	26°33'30.96"	0.70
304	94	Pond	2B1B5d2a		Bhaisadabar	129,130,137,136,135/ R,119/R,118,138/D,13 9,	83°53'21.48"	26°33'46.44"	0.45
305	104	Pond	2B1B5d2a		Pipra	191,190,193,194,	83°53'29.40"	26°33'18.00"	0.13
306	105	Pond	2B1B5d2a		Pipra	192,330/A	83°53'31.56"	26°33'16.92"	0.23
307	106	Pond	2B1B5d2a		Pipra	389,484/R,390,393,39 1/D,392,398,399,	83°53'38.76"	26°33'33.48"	1.51
308	132	Pond	2B1B5d2a		Shahpur Puraini	250	83°53'22.56"	26°32'46.68"	0.03
309	137	Pond	2B1B5d2a		Shahpur Puraini	210/A,212,211,	83°53'36.96"	26°32'49.92"	0.24
310	139	Pond	2B1B5d2a		Shahpur Puraini	227,230,228,229,208/ A	83°53'35.88"	26°32'44.88"	1.25
311	173	Pond	2B1B5d2a		Gaora	660,662,979,	83°53'47.40"	26°32'06.72"	0.11
312	175	Pond	2B1B5d2a		Gaora	684,681,687,P,721,	83°53'43.80"	26°32'06.72"	0.08
313	176	Pond	2B1B5d2a		Gaur	764,765,P995,999,P,6 62,663,664,1015,724, 725,	83°53'36.96"	26°32'01.68"	2.73

MWS WISE DETAILS OF WATERBODIES UNDER				Kusmauni, IWMP-V	District-	Deoria			
S. NO.	ID	CLASS	MWS CODE	No.	VILLAGE NAME	KHASRA NO	Longitude (X)	Latitude (Y)	AREA (ha)
314	184	Pond	2B1B5d2a		Pipara Kanak	18,19,20,21,	83°54'29.52"	26°31'28.20"	0.05
315	185	Pond	2B1B5d2a		Pipara Kanak	22,13A,11/D,16/D,	83°54'32.40"	26°31'28.20"	0.19
316	186	Pond	2B1B5d2a		Domanpura	55,58,38,54,53,39,52,	83°54'36.36"	26°31'33.24"	0.32
317	189	Pond	2B1B5d2a		Domanpura,Pipara Kanak	57/R,58,54,39,3,4,	83°54'36.72"	26°31'31.80"	0.09
318	191	Pond	2B1B5d2a		Domanpura	205,203,207,206,	83°54'48.96"	26°31'30.00"	0.97
319	192	Pond	2B1B5d2a		Domanpura	186,187,189,	83°54'48.24"	26°31'36.12"	0.49
320	193	Pond	2B1B5d2a		Domanpura	95,82,84,83,91,93,92,90,	83°54'43.20"	26°31'41.16"	0.42
321	194	Pond	2B1B5d2a		Domanpura	100,101,P,104,102,99,20,21,22,23,	83°54'45.72"	26°31'46.92"	0.95
322	196	Pond	2B1B5d2a		Domanpura	1,2,3/D,	83°54'48.96"	26°31'53.04"	0.41
323	200	Pond	2B1B5d2a		Kurthiya	121,122,124,	83°54'55.44"	26°31'59.52"	0.34
324	201	Pond	2B1B5d2a		Domanpura,Kurthiya	112,133,126,127,125,	83°54'54.36"	26°31'55.92"	1.19
325	202	Pond	2B1B5d2a		Domanpura,Kurthiya	113,121,119,P,120,117,118,124,116/R,128/D,	83°54'55.80"	26°31'52.68"	0.63
326	203	Pond	2B1B5d2a		Kurthiya	131,119,133,118,	83°54'56.88"	26°32'03.48"	0.36
327	205	Pond	2B1B5d2a		Mahuwawa Buzurg	46,48,117,119/R,44,53,P,51,50/R,43,47,45,37,	83°55'05.52"	26°32'04.56"	1.53
328	206	Pond	2B1B5d2a		Garib Patti,Mahuwawa Buzurg	251,252,242,249,14,13/R,10,	83°55'11.64"	26°32'15.00"	0.58
329	208	Pond	2B1B5d2a		Mahuwawa Buzurg	P,12,143,151,150	83°55'19.92"	26°32'10.32"	0.66
330	217	Pond	2B1B5d2a		Mahuwawa Buzurg	3,82,381	83°55'11.28"	26°31'46.56"	0.46
331	218	Pond	2B1B5d2a		Domanpura	303,302/D,249	83°54'55.08"	26°31'30.00"	0.07
332	219	Pond	2B1B5d2a		Domanpura	2,49,148	83°54'56.16"	26°31'30.72"	0.13
333	220	Pond	2B1B5d2a		Domanpura	25,82,57,259	83°55'03.72"	26°31'32.16"	0.25
334	224	Pond	2B1B5d2a	Kurthiya	P,39,35,37,36,37,38,32,31,28,	83°54'52.20"	26°32'13.92"	0.62	
335	225	Pond	2B1B5d2a	Garib Patti	P,120	83°54'58.68"	26°32'26.16"	0.45	

MWS WISE DETAILS OF WATERBODIES UNDER				Kusmauni, IWMP-V	District-	Deoria			
S. NO.	ID	CLASS	MWS CODE	No.	VILLAGE NAME	KHASRA NO	Longitude (X)	Latitude (Y)	AREA (ha)
336	227	Pond	2B1B5d2a		Garib Patti	186,157,185,153,154, 152,151,184,149,176/ D	83°55'09.48"	26°32'29.40"	0.40
337	230	Pond	2B1B5d2a		Kurthiya	83,84,79,68	83°54'54.72"	26°32'12.12"	0.07
338	232	Pond	2B1B5d2a		Gaora	1866,1865,16,1861,18 63,	83°54'34.56"	26°31'59.88"	0.67
339	236	Pond	2B1B5d2a		Gaora	1830,1829,	83°54'35.64"	26°32'13.56"	0.29
340	237	Pond	2B1B5d2a		Gaora	1845,1832,1831,1844,	83°54'36.36"	26°32'09.24"	0.38
341	238	Pond	2B1B5d2a		Gaora	1811,1812,1256,	83°54'26.64"	26°32'26.52"	0.26
342	240	Pond	2B1B5d2a		Gaora	1806,1807,1809,	83°54'32.76"	26°32'23.28"	0.12
343	243	Pond	2B1B5d2a		Chhitauni	506,507,801,508,800, 513,512,510,542/R,	83°54'56.52"	26°32'38.40"	0.74
344	245	Pond	2B1B5d2a		Chhitauni	8,22,823	83°54'59.40"	26°32'31.20"	0.15
345	246	Pond	2B1B5d2a		Chhitauni	53,45,33,544	83°54'54.36"	26°32'43.08"	0.21
346	249	Pond	2B1B5d2a		Chhitauni	536,739,537,738,731, 542/R,	83°54'58.68"	26°32'42.72"	0.20
347	252	Pond	2B1B5d2a		Chhitauni	736,735/R,734,708	83°55'03.00"	26°32'43.08"	0.11
348	254	Pond	2B1B5d2a		Chhitauni, Malghotbiraicha, Semarhawa	365,364,443,421,441, 439,440,411,393,391, 394,298/D,31/D,55,56 ,17/R,1,2,3,4,8,	83°54'34.56"	26°32'56.76"	18.01
349	256	Pond	2B1B5d2a		Malghotbiraicha	576,199,205/R,200,20 1	83°54'13.68"	26°33'01.80"	0.17
350	260	Pond	2B1B5d2a		Malghotbiraicha	408,524/R,405,406,52 7,	83°53'57.48"	26°32'58.92"	0.24
351	262	Pond	2B1B5d2a		Malghotbiraicha	426,424,421,428,420, 18,427,429,	83°53'51.72"	26°33'01.08"	0.39
352	263	Pond	2B1B5d2a		Malghotbiraicha	436,432,441,442,440, 431,438,	83°53'47.40"	26°33'01.44"	0.57
353	264	Pond	2B1B5d2a		Shahpur Puraini	197/A,200,P,199,188, 191,189,	83°53'37.68"	26°32'54.24"	0.51

MWS WISE DETAILS OF WATERBODIES UNDER				Kusmauni, IWMP-V	District-	Deoria			
S. NO.	ID	CLASS	MWS CODE	No.	VILLAGE NAME	KHASRA NO	Longitude (X)	Latitude (Y)	AREA (ha)
354	266	Pond	2B1B5d2a		Shahpur Puraini	108,109,101,99,98,	83°53'28.68"	26°33'03.60"	0.80
355	269	Pond	2B1B5d2a		Chak Sakalgir,Mahuwawa Khurd,Shahpur Puraini	61,62,1,102,109/R,120,101/R,100,121,94,203/R,77/R,203/R,98,297,	83°53'05.28"	26°32'36.96"	2.60
356	274	Pond	2B1B5d2a		Baghramahuari	414,P,343,344,413,342,341,335,	83°52'58.80"	26°33'21.60"	1.89
357	275	Pond	2B1B5d2a		Kaula Mundera	710/R,708,707,706,705,702,	83°52'54.84"	26°33'50.04"	0.59
358	276	Pond	2B1B5d2a		Bhaisadabar	224,225,226,222,	83°53'06.72"	26°33'50.04"	0.28
359	278	Pond	2B1B5d2a		Kaula Mundera	657,696,656,655,654,694,686/D,695/D,P	83°52'47.64"	26°33'56.16"	0.70
360	279	Pond	2B1B5d2a		Kaula Mundera	P,544,543,548	83°52'41.88"	26°34'00.48"	0.22
361	282	Pond	2B1B5d2a		Baghramahuari	40,74,21,422	83°52'49.44"	26°33'20.88"	0.14
362	283	Pond	2B1B5d2a		Baghramahuari	42,64,24,421	83°52'48.72"	26°33'18.36"	0.29
363	284	Pond	2B1B5d2a		Baghramahuari	460,461,425,419,	83°52'56.28"	26°33'17.64"	0.32
364	286	Pond	2B1B5d2a		Gaora	1486,1352,1351,1483,1350,	83°54'12.24"	26°32'02.04"	0.52
365	289	Pond	2B1B5d2a		Gaora	1375,1374,1379,1373,1372,P,1200,1461,1201,	83°54'07.92"	26°32'13.20"	0.92
366	290	Pond	2B1B5d2a		Gaora	1188,1187,1176,1177,1186,1179,	83°54'05.04"	26°32'24.36"	0.57
367	292	Pond	2B1B5d2a		Gaora,Semarhawa	1237,1238,1181,1239,1182,1183,1241,1185,148/R,	83°54'09.36"	26°32'27.96"	1.54
368	295	Pond	2B1B5d2a		Gaora,Semarhawa	1247,1246,1248,1245,1244,1242,1241,155,	83°54'15.12"	26°32'26.52"	1.18
369	296	Pond	2B1B5d2a		Gaora	p,1263,1268,1264,1266,1265,	83°54'19.44"	26°32'24.00"	0.69
370	299	Pond	2B1B5d2a		Gaora	1306,1307,1309,	83°54'24.12"	26°32'02.76"	0.73

MWS WISE DETAILS OF WATERBODIES UNDER				Kusmauni, IWMP-V	District-	Deoria			
S. NO.	ID	CLASS	MWS CODE	No.	VILLAGE NAME	KHASRA NO	Longitude (X)	Latitude (Y)	AREA (ha)
371	301	Pond	2B1B5d2a		Gaora	1504,1505,1506,1489,	83°54'16.20"	26°31'54.84"	0.71
372	304	Pond	2B1B5d2a		Gaora	P,1963,	83°54'30.24"	26°31'37.20"	0.06
373	307	Pond	2B1B5d2a		Baghramahuari,Shahpur Puraini	504,498,508,507,505,15,	83°52'59.88"	26°33'02.52"	0.31
374	308	Pond	2B1B5d2a		Malghotbiraicha	798,797,794,496,	83°54'14.04"	26°32'42.72"	0.49
375	310	Pond	2B1B5d2a		Semarhawa	P,166	83°54'26.64"	26°32'32.28"	0.24
376	311	Pond	2B1B5d2a		Semarhawa	1,57,161	83°54'19.44"	26°32'33.36"	0.18
377	312	Pond	2B1B5d2a		Semarhawa	P,141,151	83°54'14.40"	26°32'32.28"	0.54
378	313	Pond	2B1B5d2a		Semarhawa	154,P,155,141	83°54'14.76"	26°32'30.48"	0.12
379	314	Pond	2B1B5d2a		Malghotbiraicha	807,808,806,804,803,	83°54'12.24"	26°32'36.24"	0.26
380	315	Pond	2B1B5d2a		Gaora,Semarhawa	1240,149,150,	83°54'10.80"	26°32'30.48"	0.12
381	316	Pond	2B1B5d2a		Chhitauni	370,369,601/R,293,294,295,	83°54'43.92"	26°33'02.88"	0.39
382	317	Pond	2B1B5d2a		Chhitauni,Sidhawe Jobana	25/R,22,24,23,21,20,19/R,1407,1408,1413,1409,	83°54'41.76"	26°33'21.24"	1.56
383	318	Pond	2B1B5d2a		Munderajagdish	263,264,245,246/D,	83°53'36.60"	26°33'49.68"	0.43
384	321	Pond	2B1B5d2a		Bhaisadabar	364/R,371,372,381,370,369/R,P,380,368,365/R,373/R,	83°53'28.68"	26°33'54.36"	1.46
385	322	Pond	2B1B5d2a		Bhaisadabar	414,413,412/R,411,410,	83°53'29.76"	26°33'37.80"	0.26
386	323	Pond	2B1B5d2a		Bhaisadabar	90,84,85,	83°53'16.08"	26°33'58.32"	0.21
387	324	Pond	2B1B5d2a		Pipra	4,79,480	83°53'52.08"	26°33'29.52"	0.19
388	326	Pond	2B1B5d2a		Munderajagdish	484/R,479,480,	83°53'56.40"	26°33'51.84"	0.20
389	327	Pond	2B1B5d2a		Sidhawe Jobana	1398,1325,	83°54'36.72"	26°33'29.16"	0.68
390	328	Pond	2B1B5d2a		Munderajagdish	358,357/R,349,	83°54'19.08"	26°33'41.76"	0.14
391	329	Pond	2B1B5d2a		Munderajagdish	171,175,176,177,178,	83°53'57.48"	26°34'01.56"	0.25
392	330	Pond	2B1B5d2a		Munderajagdish	171,130,131,132,176,	83°53'59.28"	26°34'00.84"	0.29
393	332	Pond	2B1B5d2a		Munderajagdish	1,95,19,91,98,210	83°53'48.12"	26°33'55.80"	0.22

MWS WISE DETAILS OF WATERBODIES UNDER				Kusmauni, IWMP-V		District-		Deoria		
S. NO.	ID	CLASS	MWS CODE	No.	VILLAGE NAME	KHASRA NO	Longitude (X)	Latitude (Y)	AREA (ha)	
394	333	Pond	2B1B5d2a		Munderajagdish	1,89,190	83°53'49.56"	26°33'53.28"	0.10	
395	335	Pond	2B1B5d2a		Sidhawe Jobana	1152,1148,1147,1135, 1134,1137,1140,1139,	83°54'48.96"	26°33'54.36"	0.43	
396	337	Pond	2B1B5d2a		Loharauli	231,230,227,226,	83°55'21.36"	26°31'31.08"	0.14	
397	340	Pond	2B1B5d2a		Gaora	1526,1467,1517,	83°54'02.88"	26°32'03.48"	0.54	
398	341	Pond	2B1B5d2a		Gaora	1513,1514,1512,1515,	83°54'03.96"	26°31'59.16"	0.12	
399	342	Pond	2B1B5d2a		Gaora	1270,1230,1186,1237,	83°54'07.92"	26°32'23.64"	0.17	
400	343	Pond	2B1B5d2a		Gaora	1681,1682,	83°53'55.68"	26°31'43.32"	0.13	
401	345	Pond	2B1B5d2a		Gaur	P	83°53'33.72"	26°31'49.08"	0.06	
Sub Total :					99					67.07
Total :					401					232.12

Details of PRA Activities under		Kusmauni, IWMP-V	District-	Deoria
PRA Team	PIA			
S.No.	Activity During PRA			
1	Social Map			
2	Resource Map			
3	Transect Walk			
4	Focus Group Discussion (FGDs)			
5	Participatory Situation Analysis (PSAs)			
6	Participatory Identification of Poor (PIPs)			
7	Seasonal Analysis			
8	Livelihood Analysis			
9	Crop Analysis			
10	Live Stock Analysis			
11	Problem Identification and Ranking			
(Details of PRA are annexed in Project File)				

SEASONAL ANALYSIS

Seasonal analysis has been done with the help of farmers about rainfall patterns, cultivated crops, employment, income, availability of fuel, fodder, migration, transport and health hazards etc. with respect to seasonal variation in a year which is shown as below :-

Item/Month	January	February	March	April	May	June	July	August	September	October	November	December
Festivals			Holi	Baishaki				Raksha Bandhan		Dussehra	Diwali	Guru Parv
Sowing crops/ harvesting						Maize, Paddy, Arhar				Mustard, Wheat		
			Mustard	Wheat, Arhar					Maize, Paddy			
Disease	Cough & Cold					Gastro Intestinal/Gastro Motions			Fever			
Purchase/ Expenditure												
Rains												
Fodder scarcity												
Fuel/Wood scarcity												
Loaning period (required)												
Marriage period												
Drinking water scarcity												
Irrigation water scarcity												

PROBLEM AND NEED OF AREA UNDER		Kusmauni, IWMP-V	District-	Deoria
S. No.	Problem			Rank
1	Low production of field crops			2
2	Lack of irrigation water			1
3	Lack of Safe drinking water			4
4	Non availability of fuel wood			7
5	Lack of inputs like quality seeds, fertilizers, pesticides etc.			3
6	Medical and health care facilities for milching animals and low productivity			5
7	Lack of fodder availability and low annual productivity			8
8	Lack of medical, educational and transportation facilities			9
9	Degraded Land			6
	Others			

Village Wise Details of Migration from Project area Of				Kusmauni, IWMP-V	District-	Deoria	
S. No	Village	No. of Persons Migrating	No. of Days per year of Migration	Major Reasons for Migration	Distance of Destination of Migration Km.	Occupation During Migration	Income/person from Each Occupation (During The migration Period) (In Rs.)
1	Ahilwar Buzurg	402	180-210		300-1500 km.	Unskilled labour	8000-10000/pm
2	Ahilwar Khurd	47	180-210		300-1500 km.	Unskilled labour	8000-10000/pm
3	Asana	545	180-210		300-1500 km.	Unskilled labour	8000-10000/pm
4	Babhani	411	180-210		300-1500 km.	Unskilled labour	8000-10000/pm
5	Baeiapur	3859	180-210		300-1500 km.	Unskilled labour	8000-10000/pm
6	Baghramahuari	694	180-210		300-1500 km.	Unskilled labour	8000-10000/pm
7	Baikunthpur	895	180-210		300-1500 km.	Unskilled labour	8000-10000/pm
8	Baradih	200	180-210		300-1500 km.	Unskilled labour	8000-10000/pm
9	Barawa	214	180-210		300-1500 km.	Unskilled labour	8000-10000/pm
10	Bareji Buzurg	179	180-210		300-1500 km.	Unskilled labour	8000-10000/pm
11	Baruadih	250	180-210		300-1500 km.	Unskilled labour	8000-10000/pm
12	Batarauli	445	180-210		300-1500 km.	Unskilled labour	8000-10000/pm
13	Bhagawan Chhapar	55	180-210		300-1500 km.	Unskilled labour	8000-10000/pm
14	Bhaisadabar	427	180-210		300-1500 km.	Unskilled labour	8000-10000/pm
15	Bhaishan	297	180-210		300-1500 km.	Unskilled labour	8000-10000/pm
16	Bhalua	361	180-210		300-1500 km.	Unskilled labour	8000-10000/pm
17	Bharauli	78	180-210		300-1500 km.	Unskilled labour	8000-10000/pm
18	Bhawanipur	118	180-210		300-1500 km.	Unskilled labour	8000-10000/pm
19	Bhraitha	236	180-210		300-1500 km.	Unskilled labour	8000-10000/pm
20	Bhujauli	184	180-210		300-1500 km.	Unskilled labour	8000-10000/pm
21	Chak Bandhan Urf Mishrauli	951	180-210		300-1500 km.	Unskilled labour	8000-10000/pm
22	Chak Bandi Urf Mathia	331	180-210		300-1500 km.	Unskilled labour	8000-10000/pm
23	Chak Sakalgir	127	180-210		300-1500 km.	Unskilled labour	8000-10000/pm
24	Chak Sarain Badal Das	243	180-210		300-1500 km.	Unskilled labour	8000-10000/pm
25	Chakamwa Urf Surjahi	104	180-210		300-1500 km.	Unskilled labour	8000-10000/pm
26	Chamanpura	132	180-210		300-1500 km.	Unskilled labour	8000-10000/pm
27	Chau Bhria Patti	291	180-210		300-1500 km.	Unskilled labour	8000-10000/pm
28	Chhitauni	201	180-210		300-1500 km.	Unskilled labour	8000-10000/pm

Village Wise Details of Migration from Project area Of				Kusmauni, IWMP-V	District-	Deoria	
S. No	Village	No. of Persons Migrating	No. of Days per year of Migration	Major Reasons for Migration	Distance of Destination of Migration Km.	Occupation During Migration	Income/person from Each Occupation (During The migration Period) (In Rs.)
29	Deoria Meer	654	180-210	Non Availability of Employment	300-1500 km.	Unskilled labour	8000-10000/pm
30	Dhanauti	0	-		-	-	-
31	Dhobi Chhapar	90	180-210		300-1500 km.	Unskilled labour	8000-10000/pm
32	Dhusawa	595	180-210		300-1500 km.	Unskilled labour	8000-10000/pm
33	Domanpura	134	180-210		300-1500 km.	Unskilled labour	8000-10000/pm
34	Dubauli	101	180-210		300-1500 km.	Unskilled labour	8000-10000/pm
35	Gambhir Pur	260	180-210		300-1500 km.	Unskilled labour	8000-10000/pm
36	Garib Patti	198	180-210		300-1500 km.	Unskilled labour	8000-10000/pm
37	Gaur	1530	180-210		300-1500 km.	Unskilled labour	8000-10000/pm
38	Guddijor	743	180-210		300-1500 km.	Unskilled labour	8000-10000/pm
39	Harpur Khurd	121	180-210		300-1500 km.	Unskilled labour	8000-10000/pm
40	Itwa Urf Bharauta	162	180-210		300-1500 km.	Unskilled labour	8000-10000/pm
41	Karaundi	493	180-210		300-1500 km.	Unskilled labour	8000-10000/pm
42	Kaula Mundera	659	180-210		300-1500 km.	Unskilled labour	8000-10000/pm
43	Khajuri Karouta	546	180-210		300-1500 km.	Unskilled labour	8000-10000/pm
44	Kurthiya	0	-		-	-	-
45	Kushari	1458	180-210		300-1500 km.	Unskilled labour	8000-10000/pm
46	Kusmauni	490	180-210		300-1500 km.	Unskilled labour	8000-10000/pm
47	Lagra	341	180-210		300-1500 km.	Unskilled labour	8000-10000/pm
48	Loharauli	586	180-210		300-1500 km.	Unskilled labour	8000-10000/pm
49	Madhopur	468	180-210		300-1500 km.	Unskilled labour	8000-10000/pm
50	Maharajpur	238	180-210		300-1500 km.	Unskilled labour	8000-10000/pm
51	Mahui	499	180-210		300-1500 km.	Unskilled labour	8000-10000/pm
52	Mahuwawa Buzurg	470	180-210		300-1500 km.	Unskilled labour	8000-10000/pm
53	Mahuwawa Khurd	172	180-210		300-1500 km.	Unskilled labour	8000-10000/pm
54	Malghotbiraicha	399	180-210		300-1500 km.	Unskilled labour	8000-10000/pm
55	Maripar Khurd	15	180-210		300-1500 km.	Unskilled labour	8000-10000/pm
56	Mariparbuzurg	184	180-210		300-1500 km.	Unskilled labour	8000-10000/pm

Village Wise Details of Migration from Project area Of				Kusmauni, IWMP-V	District-	Deoria	
S. No	Village	No. of Persons Migrating	No. of Days per year of Migration	Major Reasons for Migration	Distance of Destination of Migration Km.	Occupation During Migration	Income/person from Each Occupation (During The migration Period) (In Rs.)
57	Matha Kesavram	73	180-210		300-1500 km.	Unskilled labour	8000-10000/pm
58	Mujahana Ghat	343	180-210		300-1500 km.	Unskilled labour	8000-10000/pm
59	Mujahna Urf Bhat Purwa	11	180-210		300-1500 km.	Unskilled labour	8000-10000/pm
60	Mujhahn Lala	430	180-210		300-1500 km.	Unskilled labour	8000-10000/pm
61	Mundera Buzurg	312	180-210		300-1500 km.	Unskilled labour	8000-10000/pm
62	Munderajagdish	464	180-210		300-1500 km.	Unskilled labour	8000-10000/pm
63	Nautan	521	180-210		300-1500 km.	Unskilled labour	8000-10000/pm
64	Noonkhar	1396	180-210		300-1500 km.	Unskilled labour	8000-10000/pm
65	Padari	370	180-210		300-1500 km.	Unskilled labour	8000-10000/pm
66	Pakari Khas	159	180-210		300-1500 km.	Unskilled labour	8000-10000/pm
67	Parasia Bhandari	384	180-210		300-1500 km.	Unskilled labour	8000-10000/pm
68	Parasia Gulali	137	180-210		300-1500 km.	Unskilled labour	8000-10000/pm
69	Parasia Karakathi	655	180-210		300-1500 km.	Unskilled labour	8000-10000/pm
70	Pathardewa	1760	180-210		300-1500 km.	Unskilled labour	8000-10000/pm
71	Pipara Kanak	302	180-210		300-1500 km.	Unskilled labour	8000-10000/pm
72	Pipra	268	180-210		300-1500 km.	Unskilled labour	8000-10000/pm
73	Piurua	116	180-210		300-1500 km.	Unskilled labour	8000-10000/pm
74	Rajauli	7	180-210		300-1500 km.	Unskilled labour	8000-10000/pm
75	Rampur Awasthi	814	180-210		300-1500 km.	Unskilled labour	8000-10000/pm
76	Rautpar	900	180-210		300-1500 km.	Unskilled labour	8000-10000/pm
77	Rupai	269	180-210		300-1500 km.	Unskilled labour	8000-10000/pm
78	Saraura	827	180-210		300-1500 km.	Unskilled labour	8000-10000/pm
79	Saria	227	180-210		300-1500 km.	Unskilled labour	8000-10000/pm
80	Semarhawa	158	180-210		300-1500 km.	Unskilled labour	8000-10000/pm
81	Shahpur Puraini	363	180-210		300-1500 km.	Unskilled labour	8000-10000/pm
82	Sidhawe Jobana	1044	180-210		300-1500 km.	Unskilled labour	8000-10000/pm
83	Sirsia	222	180-210		300-1500 km.	Unskilled labour	8000-10000/pm
84	Siswa	468	180-210		300-1500 km.	Unskilled labour	8000-10000/pm

Village Wise Details of Migration from Project area Of				Kusmauni, IWMP-V		District-	Deoria
S. No	Village	No. of Persons Migrating	No. of Days per year of Migration	Major Reasons for Migration	Distance of Destination of Migration Km.	Occupation During Migration	Income/person from Each Occupation (During The migration Period) (In Rs.)
85	Sukrauli	88	180-210		300-1500 km.	Unskilled labour	8000-10000/pm
86	Tandwa	354	180-210		300-1500 km.	Unskilled labour	8000-10000/pm
87	Udai Pura	322	180-210		300-1500 km.	Unskilled labour	8000-10000/pm
Total		37647	180-210		300-1500 km.	Unskilled labour	8000-10000/pm

Note: After intervention of the project it is expected that migration will be reduced by 30%

	Pre Project migration	Post project migration
No.	37647	26353
Days	180-210	120-150

Infrastructure Facilities				
	Kusmauni, IWMP-V		District-	Deoria
1	2	3	4	5
S.No	Infrastructure type	No./Quantity	Distance (km)	Status (description)
1	Educational Institutions			
	Anganwadi	75	Within the village	Running smoothly
	Asha Centre	76	Within the village	Running smoothly
	Pre Primary School	15	-	
	Primary School	59	Within the village	Running smoothly
	Middle School	36	Within the village	Running smoothly
	Secondary School	8	Within 12-15 km radius	Running smoothly
	Senior Secondary School	5	Within 18-20 km radius	Government.
	Govt. College	1	-	-
	Vocational Institutions		-	-
2	Service Institutions			
	Bank	3	6-8 km radius	Nationalized Bank
	Post office	5	Within 18-20 km radius	Post Office (Rural)
	Primary Health Care Center	5	Within 12-15 km radius	Functional
	Mobile Health Clinic		-	-
	Veterinary Center		Within 10-12 km radius	Trained Staff Available
	Markets/ Village Haat	3/13	6-8 km radius	Daily/Weekly
3	No. of bore wells	103	Within village	-
	Functional	25		N.A.
	Defunct	78		N.A.
4	No. of Tube wells	0		
	Functional			N.A.
	Defunct			N.A.
5	No. Of Well	0		
	Functional			N.A.
	Defunct/Abandon			N.A.
6	Road Connectivity (to main road by an all- weather road) (Yes/No)	Yes	Yes	
7	Bus facility (Yes/No)	Yes	Tempo Service	Bus facility available up to main road
8	No. of Village provided electricity	All Villages	All Villages	Erratic supply of Electricity
9	No. of HHs with access to drinking water	All Villagers	All Villages	Contaminated with Arsenic
10	Access to Agro Industries (Yes/No)	Yes	In few villages	Unorganized

Details of CPR of the project Area						
Kusmauni, IWMP-V			District-	Deoria		
S. No.	VILLAGE NAME	Type of CPR	Area	Under the possession of	Existing use*	Existing condition**
1	Bhagawan Chhapar	Vegetative cover /Ponds/Pasture	0.90	Gram Panchayat	fuel wood, fodder	no management
2	Parasia Karakathi	Vegetative cover /Ponds/Pasture	0.19	Gram Panchayat	fuel wood, fodder	no management
3	Parasia Karakathi	Vegetative cover /Ponds/Pasture	0.64	Gram Panchayat	fuel wood, fodder	no management
4	Parasia Karakathi	Vegetative cover /Ponds/Pasture	0.24	Gram Panchayat	fuel wood, fodder	no management
5	Khajuri Karouta	Vegetative cover /Ponds/Pasture	0.21	Gram Panchayat	fuel wood, fodder	no management
6	Khajuri Karouta	Vegetative cover /Ponds/Pasture	0.99	Gram Panchayat	fuel wood, fodder	no management
7	Matha Kesavram	Vegetative cover /Ponds/Pasture	0.20	Gram Panchayat	fuel wood, fodder	no management
8	Matha Kesavram	Vegetative cover /Ponds/Pasture	0.45	Gram Panchayat	fuel wood, fodder	no management
9	Batarauli	Vegetative cover /Ponds/Pasture	0.18	Gram Panchayat	fuel wood, fodder	no management
10	Sirsia	Vegetative cover /Ponds/Pasture	1.43	Gram Panchayat	fuel wood, fodder	no management
11	Batarauli	Vegetative cover /Ponds/Pasture	0.13	Gram Panchayat	fuel wood, fodder	no management
12	Batarauli	Vegetative cover /Ponds/Pasture	0.07	Gram Panchayat	fuel wood, fodder	no management
13	Sirsia	Vegetative cover /Ponds/Pasture	0.36	Gram Panchayat	fuel wood, fodder	no management
14	Sirsia	Vegetative cover /Ponds/Pasture	0.26	Gram Panchayat	fuel wood, fodder	no management
15	Maharajpur	Vegetative cover /Ponds/Pasture	0.60	Gram Panchayat	fuel wood, fodder	no management
16	Maharajpur	Vegetative cover /Ponds/Pasture	0.14	Gram Panchayat	fuel wood, fodder	no management
17	Maharajpur	Vegetative cover /Ponds/Pasture	0.31	Gram Panchayat	fuel wood, fodder	no management
18	Maharajpur	Vegetative cover /Ponds/Pasture	0.07	Gram Panchayat	fuel wood, fodder	no management
19	Ahilwar Khurd	Vegetative cover /Ponds/Pasture	0.39	Gram Panchayat	fuel wood, fodder	no management
20	Babhani	Vegetative cover /Ponds/Pasture	0.14	Gram Panchayat	fuel wood, fodder	no management
21	Babhani	Vegetative cover /Ponds/Pasture	0.56	Gram Panchayat	fuel wood, fodder	no management
22	Babhani	Vegetative cover /Ponds/Pasture	0.13	Gram Panchayat	fuel wood, fodder	no management
23	Sirsia	Vegetative cover /Ponds/Pasture	0.08	Gram Panchayat	fuel wood, fodder	no management
24	Maripar Khurd	Vegetative cover /Ponds/Pasture	0.47	Gram Panchayat	fuel wood, fodder	no management
25	Babhani	Vegetative cover /Ponds/Pasture	0.06	Gram Panchayat	fuel wood, fodder	no management
26	Babhani	Vegetative cover /Ponds/Pasture	0.36	Gram Panchayat	fuel wood, fodder	no management
27	Babhani	Vegetative cover /Ponds/Pasture	0.23	Gram Panchayat	fuel wood, fodder	no management
28	Maripar Khurd	Vegetative cover /Ponds/Pasture	0.52	Gram Panchayat	fuel wood, fodder	no management
29	Maripar Khurd	Vegetative cover /Ponds/Pasture	0.45	Gram Panchayat	fuel wood, fodder	no management
30	Chak Bandi Urf Mathia	Vegetative cover /Ponds/Pasture	0.36	Gram Panchayat	fuel wood, fodder	no management
31	Chak Bandi Urf Mathia	Vegetative cover /Ponds/Pasture	0.82	Gram Panchayat	fuel wood, fodder	no management

Details of CPR of the project Area						
Kusmauni, IWMP-V			District-	Deoria		
S. No.	VILLAGE NAME	Type of CPR	Area	Under the possession of	Existing use*	Existing condition**
32	Chak Bandi Urf Mathia	Vegetative cover /Ponds/Pasture	0.24	Gram Panchayat	fuel wood, fodder	no management
33	Chak Bandi Urf Mathia	Vegetative cover /Ponds/Pasture	0.88	Gram Panchayat	fuel wood, fodder	no management
34	Baradih	Vegetative cover /Ponds/Pasture	0.27	Gram Panchayat	fuel wood, fodder	no management
35	Baradih	Vegetative cover /Ponds/Pasture	0.13	Gram Panchayat	fuel wood, fodder	no management
36	Baradih	Vegetative cover /Ponds/Pasture	0.19	Gram Panchayat	fuel wood, fodder	no management
37	Rautpar	Vegetative cover /Ponds/Pasture	0.54	Gram Panchayat	fuel wood, fodder	no management
38	Rautpar	Vegetative cover /Ponds/Pasture	0.22	Gram Panchayat	fuel wood, fodder	no management
39	Rautpar	Vegetative cover /Ponds/Pasture	0.61	Gram Panchayat	fuel wood, fodder	no management
40	Baradih	Vegetative cover /Ponds/Pasture	0.10	Gram Panchayat	fuel wood, fodder	no management
41	Chak Bandi Urf Mathia	Vegetative cover /Ponds/Pasture	0.07	Gram Panchayat	fuel wood, fodder	no management
42	Chak Bandi Urf Mathia, Mariparbuzurg	Vegetative cover /Ponds/Pasture	0.50	Gram Panchayat	fuel wood, fodder	no management
43	Chak Bandi Urf Mathia	Vegetative cover /Ponds/Pasture	0.17	Gram Panchayat	fuel wood, fodder	no management
44	Mariparbuzurg	Vegetative cover /Ponds/Pasture	0.03	Gram Panchayat	fuel wood, fodder	no management
45	Mariparbuzurg	Vegetative cover /Ponds/Pasture	0.27	Gram Panchayat	fuel wood, fodder	no management
46	Mariparbuzurg	Vegetative cover /Ponds/Pasture	0.68	Gram Panchayat	fuel wood, fodder	no management
47	Mariparbuzurg	Vegetative cover /Ponds/Pasture	0.08	Gram Panchayat	fuel wood, fodder	no management
48	Mariparbuzurg	Vegetative cover /Ponds/Pasture	0.60	Gram Panchayat	fuel wood, fodder	no management
49	Mariparbuzurg	Vegetative cover /Ponds/Pasture	0.41	Gram Panchayat	fuel wood, fodder	no management
50	Mariparbuzurg	Vegetative cover /Ponds/Pasture	0.19	Gram Panchayat	fuel wood, fodder	no management
51	Maripar Khurd	Vegetative cover /Ponds/Pasture	1.14	Gram Panchayat	fuel wood, fodder	no management
52	Maripar Khurd	Vegetative cover /Ponds/Pasture	0.10	Gram Panchayat	fuel wood, fodder	no management
53	Maripar Khurd	Vegetative cover /Ponds/Pasture	0.34	Gram Panchayat	fuel wood, fodder	no management
54	Maripar Khurd	Vegetative cover /Ponds/Pasture	0.14	Gram Panchayat	fuel wood, fodder	no management
55	Ahilwar Khurd	Vegetative cover /Ponds/Pasture	0.16	Gram Panchayat	fuel wood, fodder	no management
56	Dubauli	Vegetative cover /Ponds/Pasture	0.39	Gram Panchayat	fuel wood, fodder	no management
57	Dubauli	Vegetative cover /Ponds/Pasture	0.34	Gram Panchayat	fuel wood, fodder	no management
58	Dubauli	Vegetative cover /Ponds/Pasture	0.08	Gram Panchayat	fuel wood, fodder	no management
59	Dubauli	Vegetative cover /Ponds/Pasture	0.50	Gram Panchayat	fuel wood, fodder	no management
60	Dubauli	Vegetative cover /Ponds/Pasture	0.61	Gram Panchayat	fuel wood, fodder	no management
61	Ahilwar Khurd, Dubauli	Vegetative cover /Ponds/Pasture	0.68	Gram Panchayat	fuel wood, fodder	no management

Details of CPR of the project Area						
Kusmauni, IWMP-V			District-	Deoria		
S. No.	VILLAGE NAME	Type of CPR	Area	Under the possession of	Existing use*	Existing condition**
62	Ahilwar Khurd	Vegetative cover /Ponds/Pasture	0.57	Gram Panchayat	fuel wood, fodder	no management
63	Deoria Meer	Vegetative cover /Ponds/Pasture	0.10	Gram Panchayat	fuel wood, fodder	no management
64	Deoria Meer	Vegetative cover /Ponds/Pasture	0.25	Gram Panchayat	fuel wood, fodder	no management
65	Chak Bandi Urf Mathia	Vegetative cover /Ponds/Pasture	0.19	Gram Panchayat	fuel wood, fodder	no management
66	Chakamwa Urf Surjahi,Rautpar	Vegetative cover /Ponds/Pasture	0.19	Gram Panchayat	fuel wood, fodder	no management
67	Baikunthpur	Vegetative cover /Ponds/Pasture	0.14	Gram Panchayat	fuel wood, fodder	no management
68	Baikunthpur	Vegetative cover /Ponds/Pasture	0.57	Gram Panchayat	fuel wood, fodder	no management
69	Bhawanipur	Vegetative cover /Ponds/Pasture	0.67	Gram Panchayat	fuel wood, fodder	no management
70	Baikunthpur	Vegetative cover /Ponds/Pasture	0.12	Gram Panchayat	fuel wood, fodder	no management
71	Baikunthpur	Vegetative cover /Ponds/Pasture	0.36	Gram Panchayat	fuel wood, fodder	no management
72	Parasia Karakathi	Vegetative cover /Ponds/Pasture	0.22	Gram Panchayat	fuel wood, fodder	no management
73	Kusmauni	Vegetative cover /Ponds/Pasture	0.21	Gram Panchayat	fuel wood, fodder	no management
74	Kusmauni	Vegetative cover /Ponds/Pasture	0.26	Gram Panchayat	fuel wood, fodder	no management
75	Noonkhar	Vegetative cover /Ponds/Pasture	0.49	Gram Panchayat	fuel wood, fodder	no management
76	Noonkhar	Vegetative cover /Ponds/Pasture	0.18	Gram Panchayat	fuel wood, fodder	no management
77	Pakari Khas	Vegetative cover /Ponds/Pasture	0.34	Gram Panchayat	fuel wood, fodder	no management
78	Pakari Khas	Vegetative cover /Ponds/Pasture	0.09	Gram Panchayat	fuel wood, fodder	no management
79	Pakari Khas	Vegetative cover /Ponds/Pasture	0.23	Gram Panchayat	fuel wood, fodder	no management
80	Pakari Khas	Vegetative cover /Ponds/Pasture	0.07	Gram Panchayat	fuel wood, fodder	no management
81	Noonkhar	Vegetative cover /Ponds/Pasture	0.64	Gram Panchayat	fuel wood, fodder	no management
82	Noonkhar	Vegetative cover /Ponds/Pasture	0.11	Gram Panchayat	fuel wood, fodder	no management
83	Noonkhar	Vegetative cover /Ponds/Pasture	0.18	Gram Panchayat	fuel wood, fodder	no management
84	Noonkhar	Vegetative cover /Ponds/Pasture	0.25	Gram Panchayat	fuel wood, fodder	no management
85	Noonkhar	Vegetative cover /Ponds/Pasture	0.34	Gram Panchayat	fuel wood, fodder	no management
86	Noonkhar	Vegetative cover /Ponds/Pasture	0.14	Gram Panchayat	fuel wood, fodder	no management
87	Noonkhar	Vegetative cover /Ponds/Pasture	0.30	Gram Panchayat	fuel wood, fodder	no management
88	Noonkhar	Vegetative cover /Ponds/Pasture	0.12	Gram Panchayat	fuel wood, fodder	no management
89	Noonkhar	Vegetative cover /Ponds/Pasture	0.14	Gram Panchayat	fuel wood, fodder	no management
90	Noonkhar	Vegetative cover /Ponds/Pasture	0.41	Gram Panchayat	fuel wood, fodder	no management
91	Batarauli	Vegetative cover /Ponds/Pasture	0.71	Gram Panchayat	fuel wood, fodder	no management

Details of CPR of the project Area						
Kusmauni, IWMP-V			District-	Deoria		
S. No.	VILLAGE NAME	Type of CPR	Area	Under the possession of	Existing use*	Existing condition**
92	Asana	Vegetative cover /Ponds/Pasture	0.34	Gram Panchayat	fuel wood, fodder	no management
93	Bhalua	Vegetative cover /Ponds/Pasture	1.00	Gram Panchayat	fuel wood, fodder	no management
94	Barawa	Vegetative cover /Ponds/Pasture	0.35	Gram Panchayat	fuel wood, fodder	no management
95	Barawa	Vegetative cover /Ponds/Pasture	0.25	Gram Panchayat	fuel wood, fodder	no management
96	Barawa	Vegetative cover /Ponds/Pasture	0.21	Gram Panchayat	fuel wood, fodder	no management
97	Baikunthpur	Vegetative cover /Ponds/Pasture	2.51	Gram Panchayat	fuel wood, fodder	no management
98	Baikunthpur	Vegetative cover /Ponds/Pasture	0.32	Gram Panchayat	fuel wood, fodder	no management
99	Baikunthpur	Vegetative cover /Ponds/Pasture	1.67	Gram Panchayat	fuel wood, fodder	no management
100	Baruadih	Vegetative cover /Ponds/Pasture	0.27	Gram Panchayat	fuel wood, fodder	no management
101	Baruadih	Vegetative cover /Ponds/Pasture	0.11	Gram Panchayat	fuel wood, fodder	no management
102	Baruadih	Vegetative cover /Ponds/Pasture	0.56	Gram Panchayat	fuel wood, fodder	no management
103	Baruadih	Vegetative cover /Ponds/Pasture	0.33	Gram Panchayat	fuel wood, fodder	no management
104	Kusmauni	Vegetative cover /Ponds/Pasture	0.36	Gram Panchayat	fuel wood, fodder	no management
105	Kusmauni	Vegetative cover /Ponds/Pasture	0.61	Gram Panchayat	fuel wood, fodder	no management
106	Kusmauni	Vegetative cover /Ponds/Pasture	0.35	Gram Panchayat	fuel wood, fodder	no management
107	Kusmauni	Vegetative cover /Ponds/Pasture	0.19	Gram Panchayat	fuel wood, fodder	no management
108	Kusmauni	Vegetative cover /Ponds/Pasture	0.52	Gram Panchayat	fuel wood, fodder	no management
109	Kusmauni	Vegetative cover /Ponds/Pasture	0.78	Gram Panchayat	fuel wood, fodder	no management
110	Kusmauni	Vegetative cover /Ponds/Pasture	0.07	Gram Panchayat	fuel wood, fodder	no management
111	Kusmauni	Vegetative cover /Ponds/Pasture	0.11	Gram Panchayat	fuel wood, fodder	no management
112	Kusmauni	Vegetative cover /Ponds/Pasture	0.46	Gram Panchayat	fuel wood, fodder	no management
113	Parasia Karakathi	Vegetative cover /Ponds/Pasture	0.24	Gram Panchayat	fuel wood, fodder	no management
114	Parasia Karakathi	Vegetative cover /Ponds/Pasture	0.22	Gram Panchayat	fuel wood, fodder	no management
115	Baruadih	Vegetative cover /Ponds/Pasture	2.84	Gram Panchayat	fuel wood, fodder	no management
116	Parasia Karakathi	Vegetative cover /Ponds/Pasture	0.47	Gram Panchayat	fuel wood, fodder	no management
117	Parasia Karakathi	Vegetative cover /Ponds/Pasture	0.40	Gram Panchayat	fuel wood, fodder	no management
118	Parasia Karakathi	Vegetative cover /Ponds/Pasture	0.63	Gram Panchayat	fuel wood, fodder	no management
119	Parasia Karakathi	Vegetative cover /Ponds/Pasture	0.07	Gram Panchayat	fuel wood, fodder	no management
120	Parasia Karakathi	Vegetative cover /Ponds/Pasture	0.27	Gram Panchayat	fuel wood, fodder	no management
121	Bhagawan Chhapar	Vegetative cover /Ponds/Pasture	0.38	Gram Panchayat	fuel wood, fodder	no management
122	Bhagawan Chhapar	Vegetative cover /Ponds/Pasture	0.36	Gram Panchayat	fuel wood, fodder	no management

Details of CPR of the project Area						
Kusmauni, IWMP-V			District-	Deoria		
S. No.	VILLAGE NAME	Type of CPR	Area	Under the possession of	Existing use*	Existing condition**
123	Baruadih	Vegetative cover /Ponds/Pasture	0.38	Gram Panchayat	fuel wood, fodder	no management
124	Baruadih	Vegetative cover /Ponds/Pasture	0.10	Gram Panchayat	fuel wood, fodder	no management
125	Khajuri Karouta	Vegetative cover /Ponds/Pasture	0.11	Gram Panchayat	fuel wood, fodder	no management
126	Khajuri Karouta	Vegetative cover /Ponds/Pasture	0.18	Gram Panchayat	fuel wood, fodder	no management
127	Khajuri Karouta	Vegetative cover /Ponds/Pasture	0.34	Gram Panchayat	fuel wood, fodder	no management
128	Khajuri Karouta	Vegetative cover /Ponds/Pasture	0.11	Gram Panchayat	fuel wood, fodder	no management
129	Khajuri Karouta	Vegetative cover /Ponds/Pasture	0.49	Gram Panchayat	fuel wood, fodder	no management
130	Khajuri Karouta	Vegetative cover /Ponds/Pasture	0.21	Gram Panchayat	fuel wood, fodder	no management
131	Batarauli	Vegetative cover /Ponds/Pasture	0.71	Gram Panchayat	fuel wood, fodder	no management
132	Batarauli	Vegetative cover /Ponds/Pasture	0.39	Gram Panchayat	fuel wood, fodder	no management
133	Batarauli	Vegetative cover /Ponds/Pasture	0.43	Gram Panchayat	fuel wood, fodder	no management
134	Batarauli	Vegetative cover /Ponds/Pasture	0.21	Gram Panchayat	fuel wood, fodder	no management
135	Sirsia	Vegetative cover /Ponds/Pasture	0.57	Gram Panchayat	fuel wood, fodder	no management
136	Sirsia	Vegetative cover /Ponds/Pasture	0.11	Gram Panchayat	fuel wood, fodder	no management
137	Sirsia	Vegetative cover /Ponds/Pasture	0.79	Gram Panchayat	fuel wood, fodder	no management
138	Sirsia	Vegetative cover /Ponds/Pasture	0.18	Gram Panchayat	fuel wood, fodder	no management
139	Sirsia	Vegetative cover /Ponds/Pasture	0.36	Gram Panchayat	fuel wood, fodder	no management
140	Bareji Buzurg	Vegetative cover /Ponds/Pasture	0.37	Gram Panchayat	fuel wood, fodder	no management
141	Bareji Buzurg	Vegetative cover /Ponds/Pasture	0.53	Gram Panchayat	fuel wood, fodder	no management
142	Sirsia	Vegetative cover /Ponds/Pasture	0.54	Gram Panchayat	fuel wood, fodder	no management
143	Sirsia	Vegetative cover /Ponds/Pasture	0.25	Gram Panchayat	fuel wood, fodder	no management
144	Batarauli	Vegetative cover /Ponds/Pasture	0.75	Gram Panchayat	fuel wood, fodder	no management
145	Batarauli,Sirsia	Vegetative cover /Ponds/Pasture	0.22	Gram Panchayat	fuel wood, fodder	no management
146	Batarauli	Vegetative cover /Ponds/Pasture	0.35	Gram Panchayat	fuel wood, fodder	no management
147	Batarauli	Vegetative cover /Ponds/Pasture	1.25	Gram Panchayat	fuel wood, fodder	no management
148	Batarauli	Vegetative cover /Ponds/Pasture	0.48	Gram Panchayat	fuel wood, fodder	no management
149	Bhalua	Vegetative cover /Ponds/Pasture	0.28	Gram Panchayat	fuel wood, fodder	no management
150	Bhalua	Vegetative cover /Ponds/Pasture	0.91	Gram Panchayat	fuel wood, fodder	no management
151	Bhalua	Vegetative cover /Ponds/Pasture	0.35	Gram Panchayat	fuel wood, fodder	no management
152	Bhalua	Vegetative cover /Ponds/Pasture	0.39	Gram Panchayat	fuel wood, fodder	no management
153	Bhalua	Vegetative cover /Ponds/Pasture	0.48	Gram Panchayat	fuel wood, fodder	no management

Details of CPR of the project Area

Kusmauni, IWMP-V			District-	Deoria		
S. No.	VILLAGE NAME	Type of CPR	Area	Under the possession of	Existing use*	Existing condition**
154	Bhalua	Vegetative cover /Ponds/Pasture	0.50	Gram Panchayat	fuel wood, fodder	no management
155	Bhalua	Vegetative cover /Ponds/Pasture	0.63	Gram Panchayat	fuel wood, fodder	no management
156	Bhalua	Vegetative cover /Ponds/Pasture	0.64	Gram Panchayat	fuel wood, fodder	no management
157	Bhalua	Vegetative cover /Ponds/Pasture	2.95	Gram Panchayat	fuel wood, fodder	no management
158	Bhalua	Vegetative cover /Ponds/Pasture	0.10	Gram Panchayat	fuel wood, fodder	no management
159	Bhalua	Vegetative cover /Ponds/Pasture	0.12	Gram Panchayat	fuel wood, fodder	no management
160	Bhalua	Vegetative cover /Ponds/Pasture	0.85	Gram Panchayat	fuel wood, fodder	no management
161	Bhalua	Vegetative cover /Ponds/Pasture	0.34	Gram Panchayat	fuel wood, fodder	no management
162	Bhalua	Vegetative cover /Ponds/Pasture	0.95	Gram Panchayat	fuel wood, fodder	no management
163	Bhalua	Vegetative cover /Ponds/Pasture	0.36	Gram Panchayat	fuel wood, fodder	no management
164	Bareji Buzurg	Vegetative cover /Ponds/Pasture	1.31	Gram Panchayat	fuel wood, fodder	no management
165	Barawa	Vegetative cover /Ponds/Pasture	0.23	Gram Panchayat	fuel wood, fodder	no management
166	Barawa	Vegetative cover /Ponds/Pasture	0.10	Gram Panchayat	fuel wood, fodder	no management
167	Barawa	Vegetative cover /Ponds/Pasture	0.21	Gram Panchayat	fuel wood, fodder	no management
168	Barawa	Vegetative cover /Ponds/Pasture	0.03	Gram Panchayat	fuel wood, fodder	no management
169	Bareji Buzurg	Vegetative cover /Ponds/Pasture	0.73	Gram Panchayat	fuel wood, fodder	no management
170	Bareji Buzurg	Vegetative cover /Ponds/Pasture	0.21	Gram Panchayat	fuel wood, fodder	no management
171	Barawa	Vegetative cover /Ponds/Pasture	0.57	Gram Panchayat	fuel wood, fodder	no management
172	Bhalua	Vegetative cover /Ponds/Pasture	0.10	Gram Panchayat	fuel wood, fodder	no management
173	Rajauli	Vegetative cover /Ponds/Pasture	0.30	Gram Panchayat	fuel wood, fodder	no management
174	Bareji Buzurg	Vegetative cover /Ponds/Pasture	0.45	Gram Panchayat	fuel wood, fodder	no management
175	Rajauli	Vegetative cover /Ponds/Pasture	0.11	Gram Panchayat	fuel wood, fodder	no management
176	Ahilwar Buzurg	Vegetative cover /Ponds/Pasture	0.29	Gram Panchayat	fuel wood, fodder	no management
177	Mundera Buzurg	Vegetative cover /Ponds/Pasture	0.17	Gram Panchayat	fuel wood, fodder	no management
178	Ahilwar Buzurg	Vegetative cover /Ponds/Pasture	0.48	Gram Panchayat	fuel wood, fodder	no management
179	Dhanauti	Vegetative cover /Ponds/Pasture	0.39	Gram Panchayat	fuel wood, fodder	no management
180	Deoria Meer	Vegetative cover /Ponds/Pasture	1.61	Gram Panchayat	fuel wood, fodder	no management
181	Dhanauti,Sukrauli	Vegetative cover /Ponds/Pasture	0.83	Gram Panchayat	fuel wood, fodder	no management
182	Sukrauli	Vegetative cover /Ponds/Pasture	0.56	Gram Panchayat	fuel wood, fodder	no management
183	Sukrauli	Vegetative cover /Ponds/Pasture	0.23	Gram Panchayat	fuel wood, fodder	no management
184	Sukrauli	Vegetative cover /Ponds/Pasture	0.59	Gram Panchayat	fuel wood, fodder	no management

Details of CPR of the project Area						
Kusmauni, IWMP-V			District-	Deoria		
S. No.	VILLAGE NAME	Type of CPR	Area	Under the possession of	Existing use*	Existing condition**
185	Sukrauli	Vegetative cover /Ponds/Pasture	0.17	Gram Panchayat	fuel wood, fodder	no management
186	Chak Sarain Badal Das	Vegetative cover /Ponds/Pasture	0.28	Gram Panchayat	fuel wood, fodder	no management
187	Sukrauli	Vegetative cover /Ponds/Pasture	0.36	Gram Panchayat	fuel wood, fodder	no management
188	Chak Sarain Badal Das	Vegetative cover /Ponds/Pasture	0.12	Gram Panchayat	fuel wood, fodder	no management
189	Parasia Bhandari	Vegetative cover /Ponds/Pasture	0.75	Gram Panchayat	fuel wood, fodder	no management
190	Deoria Meer	Vegetative cover /Ponds/Pasture	0.29	Gram Panchayat	fuel wood, fodder	no management
191	Sukrauli	Vegetative cover /Ponds/Pasture	1.96	Gram Panchayat	fuel wood, fodder	no management
192	Sukrauli	Vegetative cover /Ponds/Pasture	0.17	Gram Panchayat	fuel wood, fodder	no management
193	Deoria Meer	Vegetative cover /Ponds/Pasture	0.30	Gram Panchayat	fuel wood, fodder	no management
194	Deoria Meer	Vegetative cover /Ponds/Pasture	2.83	Gram Panchayat	fuel wood, fodder	no management
195	Deoria Meer	Vegetative cover /Ponds/Pasture	0.10	Gram Panchayat	fuel wood, fodder	no management
196	Deoria Meer	Vegetative cover /Ponds/Pasture	0.38	Gram Panchayat	fuel wood, fodder	no management
197	Deoria Meer	Vegetative cover /Ponds/Pasture	0.39	Gram Panchayat	fuel wood, fodder	no management
198	Padari	Vegetative cover /Ponds/Pasture	0.54	Gram Panchayat	fuel wood, fodder	no management
199	Deoria Meer	Vegetative cover /Ponds/Pasture	1.87	Gram Panchayat	fuel wood, fodder	no management
200	Parasia Bhandari	Vegetative cover /Ponds/Pasture	0.39	Gram Panchayat	fuel wood, fodder	no management
201	Parasia Bhandari	Vegetative cover /Ponds/Pasture	0.17	Gram Panchayat	fuel wood, fodder	no management
202	Parasia Bhandari	Vegetative cover /Ponds/Pasture	0.11	Gram Panchayat	fuel wood, fodder	no management
203	Parasia Bhandari	Vegetative cover /Ponds/Pasture	0.47	Gram Panchayat	fuel wood, fodder	no management
204	Chak Sarain Badal Das	Vegetative cover /Ponds/Pasture	0.06	Gram Panchayat	fuel wood, fodder	no management
205	Chak Sarain Badal Das	Vegetative cover /Ponds/Pasture	0.08	Gram Panchayat	fuel wood, fodder	no management
206	Chak Sarain Badal Das	Vegetative cover /Ponds/Pasture	0.19	Gram Panchayat	fuel wood, fodder	no management
207	Chak Sarain Badal Das	Vegetative cover /Ponds/Pasture	0.21	Gram Panchayat	fuel wood, fodder	no management
208	Chak Sarain Badal Das	Vegetative cover /Ponds/Pasture	0.07	Gram Panchayat	fuel wood, fodder	no management
209	Chak Sarain Badal Das	Vegetative cover /Ponds/Pasture	0.05	Gram Panchayat	fuel wood, fodder	no management
210	Ahilwar Buzurg	Vegetative cover /Ponds/Pasture	0.10	Gram Panchayat	fuel wood, fodder	no management
211	Ahilwar Buzurg	Vegetative cover /Ponds/Pasture	0.27	Gram Panchayat	fuel wood, fodder	no management
212	Ahilwar Buzurg	Vegetative cover /Ponds/Pasture	0.89	Gram Panchayat	fuel wood, fodder	no management
213	Ahilwar Buzurg	Vegetative cover /Ponds/Pasture	29.05	Gram Panchayat	fuel wood, fodder	no management
214	Ahilwar Buzurg	Vegetative cover /Ponds/Pasture	0.44	Gram Panchayat	fuel wood, fodder	no management
215	Ahilwar Buzurg	Vegetative cover /Ponds/Pasture	0.07	Gram Panchayat	fuel wood, fodder	no management

Details of CPR of the project Area						
Kusmauni, IWMP-V			District-	Deoria		
S. No.	VILLAGE NAME	Type of CPR	Area	Under the possession of	Existing use*	Existing condition**
216	Maharajpur	Vegetative cover /Ponds/Pasture	0.13	Gram Panchayat	fuel wood, fodder	no management
217	Ahilwar Buzurg	Vegetative cover /Ponds/Pasture	0.12	Gram Panchayat	fuel wood, fodder	no management
218	Ahilwar Khurd	Vegetative cover /Ponds/Pasture	0.59	Gram Panchayat	fuel wood, fodder	no management
219	Rautpar	Vegetative cover /Ponds/Pasture	0.17	Gram Panchayat	fuel wood, fodder	no management
220	Rautpar	Vegetative cover /Ponds/Pasture	0.75	Gram Panchayat	fuel wood, fodder	no management
221	Rautpar	Vegetative cover /Ponds/Pasture	0.20	Gram Panchayat	fuel wood, fodder	no management
222	Rautpar	Vegetative cover /Ponds/Pasture	0.41	Gram Panchayat	fuel wood, fodder	no management
223	Pakari Khas	Vegetative cover /Ponds/Pasture	0.40	Gram Panchayat	fuel wood, fodder	no management
224	Pakari Khas	Vegetative cover /Ponds/Pasture	0.60	Gram Panchayat	fuel wood, fodder	no management
225	Pakari Khas	Vegetative cover /Ponds/Pasture	0.44	Gram Panchayat	fuel wood, fodder	no management
226	Mujahna Urf Bhat Purwa	Vegetative cover /Ponds/Pasture	0.52	Gram Panchayat	fuel wood, fodder	no management
227	Mujahna Urf Bhat Purwa	Vegetative cover /Ponds/Pasture	0.72	Gram Panchayat	fuel wood, fodder	no management
228	Dhobi Chhapar	Vegetative cover /Ponds/Pasture	0.42	Gram Panchayat	fuel wood, fodder	no management
229	Dhobi Chhapar	Vegetative cover /Ponds/Pasture	0.43	Gram Panchayat	fuel wood, fodder	no management
230	Pakari Khas	Vegetative cover /Ponds/Pasture	0.38	Gram Panchayat	fuel wood, fodder	no management
231	Khajuri Karouta,Pakari Khas	Vegetative cover /Ponds/Pasture	0.81	Gram Panchayat	fuel wood, fodder	no management
232	Noonkhar	Vegetative cover /Ponds/Pasture	0.49	Gram Panchayat	fuel wood, fodder	no management
233	Pakari Khas	Vegetative cover /Ponds/Pasture	0.32	Gram Panchayat	fuel wood, fodder	no management
234	Pakari Khas	Vegetative cover /Ponds/Pasture	0.22	Gram Panchayat	fuel wood, fodder	no management
235	Pakari Khas	Vegetative cover /Ponds/Pasture	0.37	Gram Panchayat	fuel wood, fodder	no management
236	Khajuri Karouta	Vegetative cover /Ponds/Pasture	0.48	Gram Panchayat	fuel wood, fodder	no management
237	Khajuri Karouta	Vegetative cover /Ponds/Pasture	2.63	Gram Panchayat	fuel wood, fodder	no management
238	Khajuri Karouta	Vegetative cover /Ponds/Pasture	0.46	Gram Panchayat	fuel wood, fodder	no management
239	Bhagawan Chhapar	Vegetative cover /Ponds/Pasture	0.56	Gram Panchayat	fuel wood, fodder	no management
240	Bhagawan Chhapar	Vegetative cover /Ponds/Pasture	1.06	Gram Panchayat	fuel wood, fodder	no management
241	Pakari Khas	Vegetative cover /Ponds/Pasture	0.00	Gram Panchayat	fuel wood, fodder	no management
242	Piurua	Vegetative cover /Ponds/Pasture	0.06	Gram Panchayat	fuel wood, fodder	no management
243	Chau Bhria Patti	Vegetative cover /Ponds/Pasture	0.09	Gram Panchayat	fuel wood, fodder	no management
244	Bhraitha	Vegetative cover /Ponds/Pasture	0.57	Gram Panchayat	fuel wood, fodder	no management
245	Bhraitha	Vegetative cover /Ponds/Pasture	0.09	Gram Panchayat	fuel wood, fodder	no management

Details of CPR of the project Area						
Kusmauni, IWMP-V			District-	Deoria		
S. No.	VILLAGE NAME	Type of CPR	Area	Under the possession of	Existing use*	Existing condition**
246	Siswa	Vegetative cover /Ponds/Pasture	0.08	Gram Panchayat	fuel wood, fodder	no management
247	Nautan	Vegetative cover /Ponds/Pasture	0.28	Gram Panchayat	fuel wood, fodder	no management
248	Bhraitha	Vegetative cover /Ponds/Pasture	0.60	Gram Panchayat	fuel wood, fodder	no management
249	Piurua	Vegetative cover /Ponds/Pasture	0.05	Gram Panchayat	fuel wood, fodder	no management
250	Piurua	Vegetative cover /Ponds/Pasture	0.18	Gram Panchayat	fuel wood, fodder	no management
251	Dhusawa	Vegetative cover /Ponds/Pasture	0.22	Gram Panchayat	fuel wood, fodder	no management
252	Udai Pura	Vegetative cover /Ponds/Pasture	1.99	Gram Panchayat	fuel wood, fodder	no management
253	Saraura	Vegetative cover /Ponds/Pasture	0.09	Gram Panchayat	fuel wood, fodder	no management
254	Mujhahn Lala	Vegetative cover /Ponds/Pasture	0.41	Gram Panchayat	fuel wood, fodder	no management
255	Bhujauli,Mujhahn Lala	Vegetative cover /Ponds/Pasture	0.17	Gram Panchayat	fuel wood, fodder	no management
256	Bhujauli	Vegetative cover /Ponds/Pasture	0.07	Gram Panchayat	fuel wood, fodder	no management
257	Bhujauli	Vegetative cover /Ponds/Pasture	0.09	Gram Panchayat	fuel wood, fodder	no management
258	Bhujauli	Vegetative cover /Ponds/Pasture	0.18	Gram Panchayat	fuel wood, fodder	no management
259	Bhujauli	Vegetative cover /Ponds/Pasture	0.09	Gram Panchayat	fuel wood, fodder	no management
260	Guddijor	Vegetative cover /Ponds/Pasture	0.33	Gram Panchayat	fuel wood, fodder	no management
261	Guddijor	Vegetative cover /Ponds/Pasture	0.30	Gram Panchayat	fuel wood, fodder	no management
262	Guddijor	Vegetative cover /Ponds/Pasture	0.14	Gram Panchayat	fuel wood, fodder	no management
263	Lagra	Vegetative cover /Ponds/Pasture	0.21	Gram Panchayat	fuel wood, fodder	no management
264	Lagra	Vegetative cover /Ponds/Pasture	0.05	Gram Panchayat	fuel wood, fodder	no management
265	Nautan	Vegetative cover /Ponds/Pasture	0.19	Gram Panchayat	fuel wood, fodder	no management
266	Dhusawa	Vegetative cover /Ponds/Pasture	0.13	Gram Panchayat	fuel wood, fodder	no management
267	Dhusawa	Vegetative cover /Ponds/Pasture	2.93	Gram Panchayat	fuel wood, fodder	no management
268	Dhusawa,Rampur Awasthi	Vegetative cover /Ponds/Pasture	1.33	Gram Panchayat	fuel wood, fodder	no management
269	Rampur Awasthi	Vegetative cover /Ponds/Pasture	0.61	Gram Panchayat	fuel wood, fodder	no management
270	Rampur Awasthi	Vegetative cover /Ponds/Pasture	0.65	Gram Panchayat	fuel wood, fodder	no management
271	Rampur Awasthi	Vegetative cover /Ponds/Pasture	0.28	Gram Panchayat	fuel wood, fodder	no management
272	Rampur Awasthi	Vegetative cover /Ponds/Pasture	0.21	Gram Panchayat	fuel wood, fodder	no management
273	Rampur Awasthi	Vegetative cover /Ponds/Pasture	0.09	Gram Panchayat	fuel wood, fodder	no management
274	Rampur Awasthi	Vegetative cover /Ponds/Pasture	0.74	Gram Panchayat	fuel wood, fodder	no management
275	Rampur Awasthi	Vegetative cover /Ponds/Pasture	0.20	Gram Panchayat	fuel wood, fodder	no management

Details of CPR of the project Area						
Kusmauni, IWMP-V			District-	Deoria		
S. No.	VILLAGE NAME	Type of CPR	Area	Under the possession of	Existing use*	Existing condition**
276	Rampur Awasthi	Vegetative cover /Ponds/Pasture	0.28	Gram Panchayat	fuel wood, fodder	no management
277	Rampur Awasthi	Vegetative cover /Ponds/Pasture	0.21	Gram Panchayat	fuel wood, fodder	no management
278	Pipara Kanak	Vegetative cover /Ponds/Pasture	0.05	Gram Panchayat	fuel wood, fodder	no management
279	Pipara Kanak	Vegetative cover /Ponds/Pasture	0.07	Gram Panchayat	fuel wood, fodder	no management
280	Pipara Kanak	Vegetative cover /Ponds/Pasture	0.06	Gram Panchayat	fuel wood, fodder	no management
281	Pipara Kanak	Vegetative cover /Ponds/Pasture	0.11	Gram Panchayat	fuel wood, fodder	no management
282	Pipara Kanak	Vegetative cover /Ponds/Pasture	0.38	Gram Panchayat	fuel wood, fodder	no management
283	Pipara Kanak	Vegetative cover /Ponds/Pasture	0.22	Gram Panchayat	fuel wood, fodder	no management
284	Domanpura	Vegetative cover /Ponds/Pasture	0.13	Gram Panchayat	fuel wood, fodder	no management
285	Domanpura	Vegetative cover /Ponds/Pasture	0.55	Gram Panchayat	fuel wood, fodder	no management
286	Domanpura	Vegetative cover /Ponds/Pasture	0.07	Gram Panchayat	fuel wood, fodder	no management
287	Domanpura	Vegetative cover /Ponds/Pasture	0.16	Gram Panchayat	fuel wood, fodder	no management
288	Loharauli	Vegetative cover /Ponds/Pasture	0.11	Gram Panchayat	fuel wood, fodder	no management
289	Loharauli	Vegetative cover /Ponds/Pasture	2.28	Gram Panchayat	fuel wood, fodder	no management
290	Loharauli	Vegetative cover /Ponds/Pasture	0.25	Gram Panchayat	fuel wood, fodder	no management
291	Loharauli	Vegetative cover /Ponds/Pasture	0.46	Gram Panchayat	fuel wood, fodder	no management
292	Bhujauli	Vegetative cover /Ponds/Pasture	0.38	Gram Panchayat	fuel wood, fodder	no management
293	Gaora	Vegetative cover /Ponds/Pasture	0.39	Gram Panchayat	fuel wood, fodder	no management
294	Gaora	Vegetative cover /Ponds/Pasture	0.06	Gram Panchayat	fuel wood, fodder	no management
295	Rampur Awasthi	Vegetative cover /Ponds/Pasture	0.24	Gram Panchayat	fuel wood, fodder	no management
296	Bhujauli	Vegetative cover /Ponds/Pasture	0.23	Gram Panchayat	fuel wood, fodder	no management
297	Bhujauli	Vegetative cover /Ponds/Pasture	0.30	Gram Panchayat	fuel wood, fodder	no management
298	Bhujauli	Vegetative cover /Ponds/Pasture	0.16	Gram Panchayat	fuel wood, fodder	no management
299	Gaora	Vegetative cover /Ponds/Pasture	0.08	Gram Panchayat	fuel wood, fodder	no management
300	Chamanpura,Dhusawa,Rampur Awasthi	Vegetative cover /Ponds/Pasture	8.60	Gram Panchayat	fuel wood, fodder	no management
301	Bhujauli	Vegetative cover /Ponds/Pasture	0.06	Gram Panchayat	fuel wood, fodder	no management
302	Mujhahn Lala	Vegetative cover /Ponds/Pasture	0.40	Gram Panchayat	fuel wood, fodder	no management
303	Pipra	Vegetative cover /Ponds/Pasture	0.70	Gram Panchayat	fuel wood, fodder	no management
304	Bhaisadabar	Vegetative cover /Ponds/Pasture	0.45	Gram Panchayat	fuel wood, fodder	no management
305	Pipra	Vegetative cover /Ponds/Pasture	0.13	Gram Panchayat	fuel wood, fodder	no management

Details of CPR of the project Area						
Kusmauni, IWMP-V			District-	Deoria		
S. No.	VILLAGE NAME	Type of CPR	Area	Under the possession of	Existing use*	Existing condition**
306	Pipra	Vegetative cover /Ponds/Pasture	0.23	Gram Panchayat	fuel wood, fodder	no management
307	Pipra	Vegetative cover /Ponds/Pasture	1.51	Gram Panchayat	fuel wood, fodder	no management
308	Shahpur Puraini	Vegetative cover /Ponds/Pasture	0.03	Gram Panchayat	fuel wood, fodder	no management
309	Shahpur Puraini	Vegetative cover /Ponds/Pasture	0.24	Gram Panchayat	fuel wood, fodder	no management
310	Shahpur Puraini	Vegetative cover /Ponds/Pasture	1.25	Gram Panchayat	fuel wood, fodder	no management
311	Gaora	Vegetative cover /Ponds/Pasture	0.11	Gram Panchayat	fuel wood, fodder	no management
312	Gaora	Vegetative cover /Ponds/Pasture	0.08	Gram Panchayat	fuel wood, fodder	no management
313	Gaur	Vegetative cover /Ponds/Pasture	2.73	Gram Panchayat	fuel wood, fodder	no management
314	Pipara Kanak	Vegetative cover /Ponds/Pasture	0.05	Gram Panchayat	fuel wood, fodder	no management
315	Pipara Kanak	Vegetative cover /Ponds/Pasture	0.19	Gram Panchayat	fuel wood, fodder	no management
316	Domanpura	Vegetative cover /Ponds/Pasture	0.32	Gram Panchayat	fuel wood, fodder	no management
317	Domanpura,Pipara Kanak	Vegetative cover /Ponds/Pasture	0.09	Gram Panchayat	fuel wood, fodder	no management
318	Domanpura	Vegetative cover /Ponds/Pasture	0.97	Gram Panchayat	fuel wood, fodder	no management
319	Domanpura	Vegetative cover /Ponds/Pasture	0.49	Gram Panchayat	fuel wood, fodder	no management
320	Domanpura	Vegetative cover /Ponds/Pasture	0.42	Gram Panchayat	fuel wood, fodder	no management
321	Domanpura	Vegetative cover /Ponds/Pasture	0.95	Gram Panchayat	fuel wood, fodder	no management
322	Domanpura	Vegetative cover /Ponds/Pasture	0.41	Gram Panchayat	fuel wood, fodder	no management
323	Kurthiya	Vegetative cover /Ponds/Pasture	0.34	Gram Panchayat	fuel wood, fodder	no management
324	Domanpura,Kurthiya	Vegetative cover /Ponds/Pasture	1.19	Gram Panchayat	fuel wood, fodder	no management
325	Domanpura,Kurthiya	Vegetative cover /Ponds/Pasture	0.63	Gram Panchayat	fuel wood, fodder	no management
326	Kurthiya	Vegetative cover /Ponds/Pasture	0.36	Gram Panchayat	fuel wood, fodder	no management
327	Mahuwawa Buzurg	Vegetative cover /Ponds/Pasture	1.53	Gram Panchayat	fuel wood, fodder	no management
328	Garib Patti,Mahuwawa Buzurg	Vegetative cover /Ponds/Pasture	0.58	Gram Panchayat	fuel wood, fodder	no management
329	Mahuwawa Buzurg	Vegetative cover /Ponds/Pasture	0.66	Gram Panchayat	fuel wood, fodder	no management
330	Mahuwawa Buzurg	Vegetative cover /Ponds/Pasture	0.46	Gram Panchayat	fuel wood, fodder	no management
331	Domanpura	Vegetative cover /Ponds/Pasture	0.07	Gram Panchayat	fuel wood, fodder	no management
332	Domanpura	Vegetative cover /Ponds/Pasture	0.13	Gram Panchayat	fuel wood, fodder	no management
333	Domanpura	Vegetative cover /Ponds/Pasture	0.25	Gram Panchayat	fuel wood, fodder	no management
334	Kurthiya	Vegetative cover /Ponds/Pasture	0.62	Gram Panchayat	fuel wood, fodder	no management

Details of CPR of the project Area						
Kusmauni, IWMP-V			District-	Deoria		
S. No.	VILLAGE NAME	Type of CPR	Area	Under the possession of	Existing use*	Existing condition**
335	Garib Patti	Vegetative cover /Ponds/Pasture	0.45	Gram Panchayat	fuel wood, fodder	no management
336	Garib Patti	Vegetative cover /Ponds/Pasture	0.40	Gram Panchayat	fuel wood, fodder	no management
337	Kurthiya	Vegetative cover /Ponds/Pasture	0.07	Gram Panchayat	fuel wood, fodder	no management
338	Gaora	Vegetative cover /Ponds/Pasture	0.67	Gram Panchayat	fuel wood, fodder	no management
339	Gaora	Vegetative cover /Ponds/Pasture	0.29	Gram Panchayat	fuel wood, fodder	no management
340	Gaora	Vegetative cover /Ponds/Pasture	0.38	Gram Panchayat	fuel wood, fodder	no management
341	Gaora	Vegetative cover /Ponds/Pasture	0.26	Gram Panchayat	fuel wood, fodder	no management
342	Gaora	Vegetative cover /Ponds/Pasture	0.12	Gram Panchayat	fuel wood, fodder	no management
343	Chhitauni	Vegetative cover /Ponds/Pasture	0.74	Gram Panchayat	fuel wood, fodder	no management
344	Chhitauni	Vegetative cover /Ponds/Pasture	0.15	Gram Panchayat	fuel wood, fodder	no management
345	Chhitauni	Vegetative cover /Ponds/Pasture	0.21	Gram Panchayat	fuel wood, fodder	no management
346	Chhitauni	Vegetative cover /Ponds/Pasture	0.20	Gram Panchayat	fuel wood, fodder	no management
347	Chhitauni	Vegetative cover /Ponds/Pasture	0.11	Gram Panchayat	fuel wood, fodder	no management
348	Chhitauni, Malghotbiraicha, Semarhawa	Vegetative cover /Ponds/Pasture	18.01	Gram Panchayat	fuel wood, fodder	no management
349	Malghotbiraicha	Vegetative cover /Ponds/Pasture	0.17	Gram Panchayat	fuel wood, fodder	no management
350	Malghotbiraicha	Vegetative cover /Ponds/Pasture	0.24	Gram Panchayat	fuel wood, fodder	no management
351	Malghotbiraicha	Vegetative cover /Ponds/Pasture	0.39	Gram Panchayat	fuel wood, fodder	no management
352	Malghotbiraicha	Vegetative cover /Ponds/Pasture	0.57	Gram Panchayat	fuel wood, fodder	no management
353	Shahpur Puraini	Vegetative cover /Ponds/Pasture	0.51	Gram Panchayat	fuel wood, fodder	no management
354	Shahpur Puraini	Vegetative cover /Ponds/Pasture	0.80	Gram Panchayat	fuel wood, fodder	no management
355	Chak Sakalgir, Mahuwawa Khurd, Shahpur Puraini	Vegetative cover /Ponds/Pasture	2.60	Gram Panchayat	fuel wood, fodder	no management
356	Baghramahuari	Vegetative cover /Ponds/Pasture	1.89	Gram Panchayat	fuel wood, fodder	no management
357	Kaula Mundera	Vegetative cover /Ponds/Pasture	0.59	Gram Panchayat	fuel wood, fodder	no management
358	Bhaisadabar	Vegetative cover /Ponds/Pasture	0.28	Gram Panchayat	fuel wood, fodder	no management
359	Kaula Mundera	Vegetative cover /Ponds/Pasture	0.70	Gram Panchayat	fuel wood, fodder	no management
360	Kaula Mundera	Vegetative cover /Ponds/Pasture	0.22	Gram Panchayat	fuel wood, fodder	no management
361	Baghramahuari	Vegetative cover /Ponds/Pasture	0.14	Gram Panchayat	fuel wood, fodder	no management
362	Baghramahuari	Vegetative cover /Ponds/Pasture	0.29	Gram Panchayat	fuel wood, fodder	no management

Details of CPR of the project Area						
Kusmauni, IWMP-V			District-	Deoria		
S. No.	VILLAGE NAME	Type of CPR	Area	Under the possession of	Existing use*	Existing condition**
363	Baghramahuari	Vegetative cover /Ponds/Pasture	0.32	Gram Panchayat	fuel wood, fodder	no management
364	Gaora	Vegetative cover /Ponds/Pasture	0.52	Gram Panchayat	fuel wood, fodder	no management
365	Gaora	Vegetative cover /Ponds/Pasture	0.92	Gram Panchayat	fuel wood, fodder	no management
366	Gaora	Vegetative cover /Ponds/Pasture	0.57	Gram Panchayat	fuel wood, fodder	no management
367	Gaora,Semarhawa	Vegetative cover /Ponds/Pasture	1.54	Gram Panchayat	fuel wood, fodder	no management
368	Gaora,Semarhawa	Vegetative cover /Ponds/Pasture	1.18	Gram Panchayat	fuel wood, fodder	no management
369	Gaora	Vegetative cover /Ponds/Pasture	0.69	Gram Panchayat	fuel wood, fodder	no management
370	Gaora	Vegetative cover /Ponds/Pasture	0.73	Gram Panchayat	fuel wood, fodder	no management
371	Gaora	Vegetative cover /Ponds/Pasture	0.71	Gram Panchayat	fuel wood, fodder	no management
372	Gaora	Vegetative cover /Ponds/Pasture	0.06	Gram Panchayat	fuel wood, fodder	no management
373	Baghramahuari,Shahpur Puraini	Vegetative cover /Ponds/Pasture	0.31	Gram Panchayat	fuel wood, fodder	no management
374	Malghotbiraicha	Vegetative cover /Ponds/Pasture	0.49	Gram Panchayat	fuel wood, fodder	no management
375	Semarhawa	Vegetative cover /Ponds/Pasture	0.24	Gram Panchayat	fuel wood, fodder	no management
376	Semarhawa	Vegetative cover /Ponds/Pasture	0.18	Gram Panchayat	fuel wood, fodder	no management
377	Semarhawa	Vegetative cover /Ponds/Pasture	0.54	Gram Panchayat	fuel wood, fodder	no management
378	Semarhawa	Vegetative cover /Ponds/Pasture	0.12	Gram Panchayat	fuel wood, fodder	no management
379	Malghotbiraicha	Vegetative cover /Ponds/Pasture	0.26	Gram Panchayat	fuel wood, fodder	no management
380	Gaora,Semarhawa	Vegetative cover /Ponds/Pasture	0.12	Gram Panchayat	fuel wood, fodder	no management
381	Chhitauni	Vegetative cover /Ponds/Pasture	0.39	Gram Panchayat	fuel wood, fodder	no management
382	Chhitauni,Sidhawe Jobana	Vegetative cover /Ponds/Pasture	1.56	Gram Panchayat	fuel wood, fodder	no management
383	Munderajagdish	Vegetative cover /Ponds/Pasture	0.43	Gram Panchayat	fuel wood, fodder	no management
384	Bhaisadabar	Vegetative cover /Ponds/Pasture	1.46	Gram Panchayat	fuel wood, fodder	no management
385	Bhaisadabar	Vegetative cover /Ponds/Pasture	0.26	Gram Panchayat	fuel wood, fodder	no management
386	Bhaisadabar	Vegetative cover /Ponds/Pasture	0.21	Gram Panchayat	fuel wood, fodder	no management
387	Pipra	Vegetative cover /Ponds/Pasture	0.19	Gram Panchayat	fuel wood, fodder	no management
388	Munderajagdish	Vegetative cover /Ponds/Pasture	0.20	Gram Panchayat	fuel wood, fodder	no management
389	Sidhawe Jobana	Vegetative cover /Ponds/Pasture	0.68	Gram Panchayat	fuel wood, fodder	no management
390	Munderajagdish	Vegetative cover /Ponds/Pasture	0.14	Gram Panchayat	fuel wood, fodder	no management
391	Munderajagdish	Vegetative cover /Ponds/Pasture	0.25	Gram Panchayat	fuel wood, fodder	no management

Details of CPR of the project Area						
Kusmauni, IWMP-V			District-	Deoria		
S. No.	VILLAGE NAME	Type of CPR	Area	Under the possession of	Existing use*	Existing condition**
392	Munderajagdish	Vegetative cover /Ponds/Pasture	0.29	Gram Panchayat	fuel wood, fodder	no management
393	Munderajagdish	Vegetative cover /Ponds/Pasture	0.22	Gram Panchayat	fuel wood, fodder	no management
394	Munderajagdish	Vegetative cover /Ponds/Pasture	0.10	Gram Panchayat	fuel wood, fodder	no management
395	Sidhawe Jobana	Vegetative cover /Ponds/Pasture	0.43	Gram Panchayat	fuel wood, fodder	no management
396	Loharauli	Vegetative cover /Ponds/Pasture	0.14	Gram Panchayat	fuel wood, fodder	no management
397	Gaora	Vegetative cover /Ponds/Pasture	0.54	Gram Panchayat	fuel wood, fodder	no management
398	Gaora	Vegetative cover /Ponds/Pasture	0.12	Gram Panchayat	fuel wood, fodder	no management
399	Gaora	Vegetative cover /Ponds/Pasture	0.17	Gram Panchayat	fuel wood, fodder	no management
400	Gaora	Vegetative cover /Ponds/Pasture	0.13	Gram Panchayat	fuel wood, fodder	no management
401	Gaur	Vegetative cover /Ponds/Pasture	0.06	Gram Panchayat	fuel wood, fodder	no management
			232.12			

Fuel & Cooking Pattern in the Project Area

S.No.	WC	Kusmauni, IWMP-V		District-	Deoria
		Cooking gas (% of families)	Fire wood (% of families)	Cow dung cake (% of families)	Kerosene (% of families)
1	Ahilvar Buzurg	5.00%	54.00%	36.00%	5.00%
2	Babhani	6.00%	55.00%	33.00%	6.00%
3	Baghramahuari	7.00%	56.00%	33.00%	4.00%
4	Baikunthpur	5.00%	54.00%	36.00%	5.00%
5	Batarauli	6.00%	55.00%	36.00%	3.00%
6	Bhalua	5.00%	57.00%	33.00%	5.00%
7	Deoria Meer	6.00%	56.00%	35.00%	3.00%
8	Garib Patti	6.00%	56.00%	35.00%	3.00%
9	Gaurkothi	8.00%	59.00%	28.00%	5.00%
10	Guddijor	4.00%	51.00%	39.00%	6.00%
11	Khajuri Karauta	8.00%	56.00%	31.00%	5.00%
12	Langara	7.00%	54.00%	33.00%	6.00%
13	Loharauli	4.00%	57.00%	34.00%	5.00%
14	Madhavapur	3.00%	59.00%	33.00%	5.00%
15	Maharajpur	6.00%	60.00%	30.00%	4.00%
16	Mahui	5.00%	52.00%	40.00%	3.00%
17	Malghotviraicha	7.00%	60.00%	28.00%	5.00%
18	Mujhahn Lala	6.00%	57.00%	31.00%	6.00%
19	Nautan	4.00%	61.00%	32.00%	3.00%
20	Nunkhar	5.00%	51.00%	39.00%	5.00%
21	Pakari Khas	5.00%	57.00%	34.00%	4.00%
22	Parasia Bhandari	5.00%	53.00%	38.00%	4.00%
23	Pipara	5.00%	54.00%	37.00%	4.00%
24	Ravatpar	5.00%	56.00%	35.00%	4.00%
25	Saraura (Dhumnagar)	6.00%	56.00%	34.00%	4.00%
26	Sidhave	5.00%	55.00%	35.00%	5.00%
27	Sisvan	5.00%	51.00%	41.00%	3.00%
28	Udaipura	5.00%	56.00%	35.00%	4.00%

Village Wise Details of Plantation, Afforestation, Horticulture and Fuel & Fodder under Project				
Kusmauni, IWMP-V		District-	Deoria	
Village	Plantation	Afforestation	Horticulture	Fuel & Fodder
Ahilwar Buzurg	6.48	3.63	2.27	0.58
Ahilwar Khurd	5.28	2.93	1.80	0.55
Asana	0.00	0.00	0.00	0.00
Babhani	3.67	2.03	1.18	0.46
Baeiapur	0.00	0.00	0.00	0.00
Baghramahuari	15.19	8.31	5.30	1.58
Baikunthpur	8.62	4.70	3.01	0.91
Baradih	1.28	0.69	0.45	0.14
Barawa	3.72	2.01	1.30	0.41
Bareji Buzurg	8.20	4.59	2.88	0.73
Baruadih	4.35	2.42	1.53	0.40
Batarauli	4.54	2.52	1.60	0.42
Bhagawan Chhapar	2.48	1.37	0.88	0.23
Bhaisadabar	6.85	3.76	2.43	0.66
Bhaishan	0.00	0.00	0.00	0.00
Bhalua	2.23	1.22	0.79	0.22
Bharauli	1.98	1.07	0.70	0.20
Bhawanipur	0.45	0.24	0.16	0.05
Bhraitha	2.74	1.50	0.98	0.26
Bhujauli	2.05	1.11	0.73	0.20
Chak Bandhan Urf Mishrau	7.95	4.31	2.85	0.79
Chak Bandi Urf Mathia	0.89	0.48	0.32	0.09
Chak Sakalgir	2.93	1.64	1.03	0.26
Chak Sarain Badal Das	0.90	0.50	0.31	0.09
Chakamwa Urf Surjahi	0.00	0.00	0.00	0.00
Chamanpura	8.05	4.44	2.66	0.95
Chau Bhria Patti	5.26	2.89	1.68	0.69
Chhitauni	3.82	2.12	1.37	0.33
Deoria Meer	12.36	6.82	3.83	1.71
Dhanauti	0.28	0.15	0.10	0.03
Dhobi Chhapar	3.54	1.93	1.20	0.40

Village Wise Details of Plantation, Afforestation, Horticulture and Fuel & Fodder under Project				
Kusmauni, IWMP-V		District-	Deoria	
Village	Plantation	Afforestation	Horticulture	Fuel & Fodder
Dhusawa	4.68	2.55	1.68	0.45
Domanpura	4.14	2.24	1.33	0.56
Dubauli	3.88	2.10	1.41	0.38
Gambhir Pur	0.00	0.00	0.00	0.00
Gaora	16.03	8.73	5.60	1.70
Garib Patti	2.14	1.16	0.75	0.23
Gaur	31.93	17.23	11.20	3.49
Guddijor	15.68	8.78	5.51	1.39
Harpur Khurd	0.00	0.00	0.00	0.00
Itwa Urf Bharauta	0.00	0.00	0.00	0.00
Karaundi	0.72	0.40	0.25	0.07
Kaula Mundera	0.30	0.16	0.10	0.03
Khajuri Karouta	12.55	6.92	4.45	1.17
Kurthiya	1.11	0.61	0.39	0.11
Kushari	2.67	1.46	0.95	0.26
Kusmauni	5.43	2.95	1.94	0.54
Lagra	9.79	5.31	3.50	0.98
Loharauli	1.98	1.07	0.71	0.20
Madhopur	19.00	10.64	6.81	1.55
Maharajpur	2.84	1.58	1.02	0.24
Mahui	11.27	6.26	3.95	1.07
Mahuwawa Buzurg	3.91	2.16	1.33	0.42
Mahuwawa Khurd	3.87	2.13	1.39	0.36
Malghotbiraicha	12.14	6.64	4.01	1.49
Maripar Khurd	3.88	2.11	1.24	0.53
Mariparbuzurg	2.53	1.37	0.91	0.25
Matha Kesavram	0.91	0.49	0.28	0.14
Mujahana Ghat	4.33	2.37	1.52	0.44
Mujahna Urf Bhat Purwa	0.30	0.16	0.10	0.03
Mujhahn Lala	10.03	5.44	3.61	0.98
Mundera Buzurg	2.69	1.45	0.87	0.37

Village Wise Details of Plantation, Afforestation, Horticulture and Fuel & Fodder under Project				
Kusmauni, IWMP-V		District-	Deoria	
Village	Plantation	Afforestation	Horticulture	Fuel & Fodder
Munderajagdish	2.67	1.50	0.97	0.21
Nautan	23.84	13.23	8.32	2.29
Noonkhar	8.82	4.90	3.08	0.84
Padari	1.01	0.56	0.35	0.10
Pakari Khas	6.48	3.56	2.27	0.65
Parasia Bhandari	0.18	0.10	0.06	0.02
Parasia Gulali	0.00	0.00	0.00	0.00
Parasia Karakathi	5.37	2.95	1.89	0.52
Pathardewa	0.00	0.00	0.00	0.00
Pipara Kanak	2.41	1.31	0.85	0.24
Pipra	9.30	5.04	3.30	0.96
Piurua	3.72	2.01	1.32	0.39
Rajauli	0.92	0.50	0.33	0.09
Rampur Awasthi	1.82	0.99	0.65	0.18
Rautpar	9.20	4.99	3.29	0.92
Rupai	0.28	0.15	0.10	0.03
Saraura	23.59	13.21	8.46	1.92
Saria	0.00	0.00	0.00	0.00
Semarhawa	0.02	0.01	0.01	0.00
Shahpur Puraini	4.32	2.40	1.47	0.45
Sidhawe Jobana	0.00	0.00	0.00	0.00
Sirsia	0.78	0.43	0.26	0.09
Siswa	11.60	6.37	3.71	1.51
Sukrauli	2.62	1.43	0.94	0.25
Tandwa	4.85	2.64	1.50	0.71
Udai Pura	27.79	15.07	9.73	2.99
Total	468.38	257.22	163.05	48.11

Details of existing Farm Machinery/Ag. Equipment under the Project Area											
			Kusmauni, IWMP-V District- Deoria								
S. No.	WC	Treatable Area	Number of farm machinery/Ag. equipments								
			Tractor	PUMP Set	Plough	Harrow	Cultivator	Sprayer	Rotavator	Chaff Cutter	Thresher
1	Ahilvar Buzurg	190	8	2	2	2	3	2	3	2	2
2	Babhani	295	12	4	4	4	0	3	0	4	4
3	Baghramahuari	241	10	3	3	3	0	2	0	3	3
4	Baikunthpur	238	10	3	3	3	0	2	0	3	3
5	Batarauli	145	6	2	2	2	0	1	0	2	2
6	Bhalua	166	7	2	2	2	0	1	0	2	2
7	Deoria Meer	190	8	2	2	2	0	2	0	2	2
8	Garib Patti	245	10	3	3	3	0	2	0	3	3
9	Gaurkothi	540	22	7	7	7	0	5	0	7	7
10	Guddijor	171	7	2	2	2	0	1	0	2	2
11	Khajuri Karauta	173	7	2	2	2	0	1	0	2	2
12	Langara	150	6	2	2	2	0	1	0	2	2
13	Loharauli	120	5	1	1	1	0	1	0	1	2
14	Madhavapur	116	5	1	1	1	0	1	0	1	1
15	Maharajpur	133	5	1	1	1	0	1	0	1	2
16	Mahui	252	10	3	3	3	0	2	0	3	3
17	Malghotviraicha	162	6	2	2	2	0	1	0	2	2
18	Mujhahn Lala	136	5	1	1	1	0	1	0	1	2
19	Nautan	190	8	2	2	2	0	2	0	2	2
20	Nunkhar	178	7	2	2	2	0	1	0	2	2
21	Pakari Khas	150	6	2	2	2	0	1	0	2	2
22	Parasia Bhandari	109	4	1	1	1	0	1	0	1	1
23	Pipara	317	13	4	4	4	0	3	0	4	4
24	Ravatpar	199	8	2	2	2	0	2	0	2	2
25	Saraura (Dhumnagar)	224	9	3	3	3	0	2	0	3	3
26	Sidhave	119	5	1	1	1	0	1	0	1	1
27	Sisvan	176	7	2	2	2	2	1	2	2	2
28	Udaipura	185	7	2	2	2	1	1	1	2	2
Total		5510	223	64	64	64	6	45	6	64	67

Status of Existing Source of Irrigation by ha under Area of			Kusmauni, IWMP-V		District-		Deoria		Total Irrigated Area in ha	
S. No.	MWS Code	Name of MWS	Source of Irrigation							
			Canal	Pond		Tubewell (8ha/no)		Borewell (3 ha/no)		
			ha	No.	Area in ha	No.	Area in ha	No.	Area in ha	
1	2B1B5a2b	Kusmauni	5.87	241	88.56	8	64.00	38	114.76	273.19
2	2B1B5d1a	Madhopur	0.00	1	0.36	0	0.00	0	0.00	0.36
3	2B1B5d1b	Siswa	1.73	11	4.04	1	8.00	2	4.70	18.47
4	2B1B5d1c	Nautan	7.14	49	18.00	3	24.00	18	54.57	103.71
5	2B1B5d2a	Gaurkothi	12.92	99	36.38	7	56.00	45	134.25	239.55
Total			27.67	401	147.34	19	152.00	103	308.28	635.28

Village Wise Human Population of the Project Area of										Kusmauni, IWMP-V			District-			Deoria									
S. No	Village	Gram Panchayat	Total HH	Total Poulation			0-6 Population			SC Population			ST Population			Total Literate			Total Illiterate			BPL HH		Assetless HH	
				T	M	F	T	M	F	T	M	F	T	M	F	T	M	F	T	M	F				
1	Ahilwar Buzurg	Ahilvar Buzurg	299	1700	818	882	203	101	102	211	95	116	131	55	76	1211	637	574	489	181	308	64	21.40	38	12.71
2	Ahilwar Khurd	Ahilvar Buzurg	40	178	97	81	27	18	9	127	70	57	0	0	0	134	74	60	44	23	21	29	72.50	16	40.00
3	Asana	Asana	188	1367	681	686	169	84	85	399	205	194	193	98	95	917	516	401	450	165	285	84	44.68	47	25.00
4	Babhani	Babhani.	216	1546	784	762	223	110	113	141	69	72	0	0	0	1158	646	512	388	138	250	22	10.19	15	6.94
5	Baeiapur	Bariapur	2361	15043	7379	7664	2375	1222	1153	2083	1045	1038	353	169	184	8548	4941	3607	6495	2438	4057	412	17.45	247	10.46
6	Baghramahuari	Baghramahuari	325	1970	950	1020	254	126	128	527	252	275	14	7	7	1097	620	477	873	330	543	93	28.62	53	16.31
7	Baikunthpur	Baikunthpur	620	3851	1927	1924	643	344	299	1084	556	528	34	17	17	2033	1188	845	1818	739	1079	188	30.32	107	17.26
8	Baradih	Chak Madho Urf Mathia	89	637	324	313	100	44	56	12	5	7	0	0	0	369	228	141	268	96	172	3	3.37	3	3.37
9	Barawa	Jamuai	167	1041	554	487	132	66	66	63	33	30	0	0	0	660	410	250	381	144	237	12	7.19	9	5.39
10	Bareji Buzurg	Maharajpur	92	489	248	241	83	44	39	1	0	1	0	0	0	274	168	106	215	80	135	1	1.09	2	2.17
11	Baruadih	Baruadih	143	1029	498	531	129	66	63	97	45	52	50	23	27	661	380	281	368	118	250	22	15.38	14	9.79
12	Batarauli	Batarauli	247	1631	867	764	240	117	123	389	206	183	146	73	73	1091	678	413	540	189	351	0	0.00	48	19.43
13	Bhagawan Chhapar	Khajuri Karauta	23	177	74	103	42	16	26	177	74	103	0	0	0	72	46	26	105	28	77	23	100.00	13	56.52
14	Bhaisadabar	Bhaisadabar	236	1690	872	818	175	88	87	90	50	40	35	19	16	1083	668	415	607	204	403	20	8.47	14	5.93
15	Bhaishan	Asana	138	946	493	453	129	70	59	21	10	11	93	46	47	608	362	246	338	131	207	18	13.04	11	7.97
16	Bhalua	Bhalua	247	1574	763	811	249	123	126	103	45	58	51	24	27	924	559	365	650	204	446	27	10.93	18	7.29
17	Bharauli	Mundera Buzurg	66	383	185	198	90	47	43	90	49	41	7	4	3	193	112	81	190	73	117	18	27.27	10	15.15
18	Bhawanipur	Baikunthpur	90	650	324	326	91	49	42	17	6	11	0	0	0	395	223	172	255	101	154	3	3.33	3	3.33
19	Bhraitha	Baraitha	148	1068	499	569	185	92	93	144	73	71	97	47	50	615	339	276	453	160	293	35	23.65	21	14.19
20	Bhujauli	Mujhahn Lala	109	756	363	393	132	61	71	82	36	46	42	21	21	401	237	164	355	126	229	19	17.43	12	11.01
21	Chak Bandhan Urf Mishra	Chak Jagbandhan Urf Mishra	281	2032	1024	1008	340	170	170	637	318	319	4	2	2	1131	681	450	901	343	558	92	32.74	52	18.51
22	Chak Bandi Urf Mathia	Chak Madho Urf Mathia	173	1026	528	498	148	81	67	172	92	80	0	0	0	594	355	239	432	173	259	31	17.92	19	10.98
23	Chak Sakalgir	Mahuawa Khurd	40	361	179	182	51	28	23	15	7	8	0	0	0	243	142	101	118	37	81	2	5.00	2	5.00
24	Chak Sarain Badal Das	Chak Saray Badal Das	176	1402	729	673	197	97	100	337	174	163	28	14	14	723	452	271	679	277	402	48	27.27	28	15.91
25	Chakamwa Urf Surjahi	Aam Ghat	72	444	219	225	51	25	26	101	47	54	0	0	0	278	161	117	166	58	108	17	23.61	10	13.89
26	Chamanpura	Udaipura	106	661	349	312	106	54	52	225	125	100	83	42	41	372	240	132	289	109	180	51	48.11	28	26.42
27	Chau Bhria Patti	Baraitha	152	870	424	446	120	71	49	204	104	100	0	0	0	454	256	198	416	168	248	38	25.00	22	14.47
28	Chhitauni	Garib Patti	134	889	427	462	168	96	72	113	57	56	24	10	14	519	276	243	370	151	219	22	16.42	13	9.70
29	Deoria Meer	Deoria Meer	427	2615	1260	1355	397	189	208	205	110	95	72	37	35	1597	879	718	1018	381	637	51	11.94	32	7.49
30	Dhanauti	Chak Saray Badal Das	0	0	0	0	0	0	0	0	0	0	0	0	0	0	0	0	0	0	0	0	0.00	0	0.00
31	Dhobi Chhapar	Pakari Khas	94	588	270	318	74	41	33	42	15	27	0	0	0	348	184	164	240	86	154	8	8.51	5	5.32
32	Dhusawa	Dhusawa	283	1957	980	977	313	160	153	111	60	51	31	14	17	1141	670	471	816	310	506	24	8.48	16	5.65

Village Wise Human Population of the Project Area of										Kusmauni, IWMP-V			District-			Deoria									
S. No	Village	Gram Panchayat	Total HH	Total Poulation			0-6 Population			SC Population			ST Population			Total Literate			Total Illiterate			BPL HH		Assetless HH	
				T	M	F	T	M	F	T	M	F	T	M	F	T	M	F	T	M	F				
33	Domanpura	Garib Patti	53	379	206	173	58	28	30	75	39	36	8	5	3	235	155	80	144	51	93	12	22.64	7	13.21
34	Dubauli	Maripar	99	580	281	299	87	51	36	0	0	0	16	8	8	392	208	184	188	73	115	4	4.04	3	3.03
35	Gambhir Pur	Gambhirpur	133	1117	563	554	148	82	66	67	37	30	2	1	1	793	437	356	324	126	198	10	7.52	7	5.26
36	Garib Patti	Garib Patti	168	1106	520	586	179	89	90	318	141	177	116	57	59	630	354	276	476	166	310	68	40.48	38	22.62
37	Gaur	Gaurkothi	893	5459	2609	2850	808	411	397	968	480	488	309	144	165	3040	1680	1360	2419	929	1490	220	24.64	128	14.33
38	Guddijor	Guddijor	323	1887	898	989	288	158	130	474	222	252	126	64	62	1060	585	475	827	313	514	107	33.13	61	18.89
39	Harpur Khurd	Babhani.	72	507	248	259	56	26	30	0	0	0	6	3	3	334	193	141	173	55	118	0	0.00	2	2.78
40	Itwa Urf Bharauta	Aam Ghat	75	445	199	246	59	26	33	118	48	70	0	0	0	266	146	120	179	53	126	21	28.00	12	16.00
41	Karaundi	Karaundi	299	1769	816	953	306	156	150	87	40	47	72	30	42	915	478	437	854	338	516	31	10.37	20	6.69
42	Kaula Mundera	Kaula Mundera	290	2032	1041	991	334	171	163	799	416	383	84	44	40	1096	687	409	936	354	582	130	44.83	72	24.83
43	Khajuri Karouta	Khajuri Karouta	302	1903	943	960	241	114	127	223	116	107	58	29	29	1234	740	494	669	203	466	48	15.89	29	9.60
44	Kurthiya	Gopalpur	0	0	0	0	0	0	0	0	0	0	0	0	0	0	0	0	0	0	0	0	0.00	0	0.00
45	Kushari	Kushahari	532	3478	1689	1789	571	280	291	560	275	285	114	53	61	1800	1047	753	1678	642	1036	110	20.68	65	12.22
46	Kusmauni	Kusmauni	236	1344	672	672	210	118	92	182	95	87	110	43	67	712	409	303	632	263	369	54	22.88	32	13.56
47	Lagra	Langara	194	1311	615	696	227	112	115	159	81	78	169	87	82	754	422	332	557	193	364	51	26.29	29	14.95
48	Loharauli	Loharauli	216	1510	723	787	229	123	106	21	9	12	13	3	10	887	477	410	623	246	377	8	3.70	7	3.24
49	Madhopur	Madhavapur	475	3072	1429	1643	559	283	276	275	132	143	89	46	43	1664	952	712	1408	477	931	62	13.05	39	8.21
50	Maharajpur	Maharajpur	181	1104	572	532	142	73	69	309	155	154	24	13	11	710	413	297	394	159	235	57	31.49	32	17.68
51	Mahui	Mahui	281	1978	970	1008	347	169	178	194	95	99	111	53	58	1100	643	457	878	327	551	47	16.73	28	9.96
52	Mahuwawa Buzurg	Mahuawa Buzurg	247	1697	850	847	239	121	118	3	3	0	23	10	13	994	599	395	703	251	452	7	2.83	7	2.83
53	Mahuwawa Khurd	Mahuawa Khurd	133	807	386	421	120	62	58	172	89	83	104	43	61	461	251	210	346	135	211	47	35.34	27	20.30
54	Malghotbiraicha	Malghotviraicha	167	1344	680	664	188	98	90	250	133	117	102	44	58	796	476	320	548	204	344	46	27.54	26	15.57
55	Maripar Khurd	Babhani.	9	64	29	35	10	4	6	0	0	0	0	0	0	26	16	10	38	13	25	0	0.00	0	0.00
56	Mariparbuzurg	Maripar	130	792	392	400	79	43	36	93	47	46	13	6	7	498	280	218	294	112	182	19	14.62	12	9.23
57	Matha Kesavram	Khajuri Karouta	24	164	86	78	20	9	11	0	0	0	0	0	0	103	71	32	61	15	46	0	0.00	0	0.00
58	Mujahana Ghat	Langara	141	759	373	386	111	61	50	259	131	128	49	26	23	407	228	179	352	145	207	59	41.84	33	23.40
59	Mujahna Urf Bhat Purwa	Dulahu	10	63	28	35	7	2	5	0	0	0	0	0	0	43	22	21	20	6	14	0	0.00	0	0.00
60	Mujhahn Lala	Mujhahn Lala	246	1589	795	794	249	133	116	237	126	111	422	199	223	770	459	311	819	336	483	105	42.68	59	23.98
61	Mundera Buzurg	Mundera Buzurg	192	1054	523	531	136	64	72	222	104	118	137	68	69	699	413	286	355	110	245	68	35.42	38	19.79
62	Munderajagdish	Munderajagdish	231	1738	897	841	264	142	122	350	187	163	18	9	9	1105	678	427	633	219	414	52	22.51	30	12.99
63	Nautan	Nautan	337	2322	1187	1135	445	233	212	1609	826	783	103	54	49	1022	593	429	1300	594	706	253	75.07	138	40.95
64	Noonkhar	Nunkhar	870	5608	2665	2943	828	416	412	431	227	204	102	44	58	3463	1895	1568	2145	770	1375	94	10.80	60	6.90

Village Wise Human Population of the Project Area of										Kusmauni, IWMP-V			District-			Deoria									
S. No	Village	Gram Panchayat	Total HH	Total Poulation			0-6 Population			SC Population			ST Population			Total Literate			Total Illiterate			BPL HH		Assetless HH	
				T	M	F	T	M	F	T	M	F	T	M	F	T	M	F	T	M	F				
65	Padari	Padari Mall	213	1279	649	630	135	75	60	192	89	103	93	46	47	824	471	353	455	178	277	50	23.47	29	13.62
66	Pakari Khas	Pakari Khas	149	959	454	505	163	85	78	116	50	66	64	31	33	550	301	249	409	153	256		20.13	18	12.08
67	Parasia Bhandari	Parasia Bhandari	251	1533	758	775	223	105	118	336	160	176	103	51	52	970	593	377	563	165	398	75	29.88	43	17.13
68	Parasia Gulali	Dulahu	93	587	293	294	84	42	42	38	21	17	61	27	34	385	227	158	202	66	136	17	18.28	10	10.75
69	Parasia Karakathi	Parasia Karkatahi	569	3773	1834	1939	588	300	288	1070	531	539	392	183	209	2278	1297	981	1495	537	958	228	40.07	128	22.50
70	Pathardewa	Pathardewa	1103	7669	3948	3721	1254	623	631	908	470	438	90	44	46	4665	2766	1899	3004	1182	1822	157	14.23	97	8.79
71	Pipara Kanak	Loharauli	126	772	382	390	87	39	48	173	80	93	0	0	0	456	259	197	316	123	193	30	23.81	17	13.49
72	Pipra	Pipra	219	1395	646	749	188	92	96	22	14	8	68	33	35	848	460	388	547	186	361	17	7.76	12	5.48
73	Piurua	Karaundi	68	446	230	216	84	43	41	176	97	79	52	27	25	178	110	68	268	120	148	36	52.94	20	29.41
74	Rajauli	Maharajpur	6	31	17	14	13	6	7	0	0	0	0	0	0	9	9	0	22	8	14	0	0.00	0	0.00
75	Rampur Awasthi	Rampur Awasthi	332	2192	1096	1096	384	213	171	475	241	234	157	83	74	1228	714	514	964	382	582	100	30.12	57	17.17
76	Rautpar	Ravatpar	404	2317	1155	1162	279	137	142	448	226	222	157	67	90	1535	891	644	782	264	518	111	27.48	64	15.84
77	Rupai	Rupai	237	1463	698	765	220	117	103	320	155	165	94	42	52	980	522	458	483	176	307	70	29.54	40	16.88
78	Saraura	Saraura (Dhumnagar)	493	3250	1578	1672	586	294	292	780	381	399	77	32	45	1765	1023	742	1485	555	930	136	27.59	78	15.82
79	Saria	Saraia	164	1142	557	585	152	76	76	123	52	71	7	1	6	609	389	220	533	168	365	21	12.80	13	7.93
80	Semarhawa	Malghotviraicha	87	556	283	273	58	34	24	210	113	97	0	0	0	364	203	161	192	80	112	34	39.08	19	21.84
81	Shahpur Puraini	Shahpur Puraini	246	1618	753	865	224	129	95	194	86	108	27	14	13	935	498	437	683	255	428	37	15.04	22	8.94
82	Sidhawe Jobana	Sidhave	615	3789	1865	1924	578	304	274	666	350	316	281	126	155	2216	1281	935	1573	584	989	161	26.18	93	15.12
83	Sirsia	Batarauli	102	678	358	320	80	40	40	478	255	223	0	0	0	458	275	183	220	83	137	73	71.57	40	39.22
84	Siswa	Sisvan	276	1846	944	902	310	156	154	519	261	258	35	17	18	1052	667	385	794	277	517	86	31.16	49	17.75
85	Sukrauli	Deoria Meer	66	372	168	204	63	33	30	209	101	108	0	0	0	198	103	95	174	65	109	38	57.58	21	31.82
86	Tandwa	Baravan	170	1005	509	496	139	78	61	0	0	0	0	0	0	524	306	218	481	203	278	2	1.18	3	1.76
87	Udai Pura	Udaipura	240	1379	657	722	228	113	115	546	268	278	46	24	22	690	392	298	689	265	424	106	44.17	59	24.58
Total:			21570	139604	68806	70798	21301	####	####	24474	12288	12186	###	###	###	81570	47092	34478	58034	21714	36320	4852	22.49	2901	13.45

Village Wise Farmer's Category of the Project Area of				Kusmauni, IWMP-V District- Deoria							
S. No.	NAME Village	Name of Gram Panchayat	Total No. of HH	Details of Farmers HH				Assetless		BPL	
				Marginal Farmers	Small Farmers	Large Farmers	Total Farmers	No. of HH	%	No. of HH	%
1	Ahilwar Buzurg	Ahilvar Buzurg	299	204	43	14	261	38	12.71	64	21.40
2	Ahilwar Khurd	Ahilvar Buzurg	40	19	4	1	24	16	40.00	29	72.50
3	Asana	Asana	188	108	25	8	141	47	25.00	84	44.68
4	Babhani	Babhani.	216	156	35	10	201	15	6.94	22	10.19
5	Baeiapur	Bariarpur	2361	1595	412	107	2114	247	10.46	412	17.45
6	Baghramahuari	Baghramahuari	325	210	39	23	272	53	16.31	93	28.62
7	Baikunthpur	Baikunthpur	620	387	91	35	513	107	17.26	188	30.32
8	Baradih	Chak Madho Urf Mathia	89	66	13	7	86	3	3.37	3	3.37
9	Barawa	Parasia Bhandari	167	124	25	9	158	9	5.39	12	7.19
10	Bareji Buzurg	Maharajpur	92	69	13	8	90	2	2.17	1	1.09
11	Baruadih	Baruadih	143	97	23	9	129	14	9.79	22	15.38
12	Batarauli	Batarauli	247	154	30	15	199	48	19.43	0	0.00
13	Bhagawan Chhapar	Khajuri Karauta	23	8	2	0	10	13	56.52	23	100.00
14	Bhaisadabar	Bhaisadabar	236	174	37	11	222	14	5.93	20	8.47
15	Bhaishan	Asana	138	99	20	8	127	11	7.97	18	13.04
16	Bhalua	Bhalua	247	175	40	14	229	18	7.29	27	10.93
17	Bharauli	Mundera Buzurg	66	44	10	2	56	10	15.15	18	27.27
18	Bhawanipur	Baikunthpur	90	66	17	4	87	3	3.33	3	3.33
19	Bhraitha	Baraitha	148	99	21	7	127	21	14.19	35	23.65
20	Bhujauli	Mujhahn Lala	109	75	15	7	97	12	11.01	19	17.43
21	Chak Bandhan Urf Mishra	Chak Jagbandhan Urf Mishra	281	175	40	14	229	52	18.51	92	32.74
22	Chak Bandi Urf Mathia	Chak Madho Urf Mathia	173	120	27	7	154	19	10.98	31	17.92
23	Chak Sakalgir	Mahuawa Khurd	40	29	6	3	38	2	5.00	2	5.00
24	Chak Sarain Badal Das	Chak Saray Badal Das	176	116	24	8	148	28	15.91	48	27.27
25	Chakamwa Urf Surjahi	Aam Ghat	72	48	10	4	62	10	13.89	17	23.61
26	Chamanpura	Udaipura	106	61	12	5	78	28	26.42	51	48.11
27	Chau Bhria Patti	Baraitha	152	99	23	8	130	22	14.47	38	25.00
28	Chhitauni	Garib Patti	134	94	21	6	121	13	9.70	22	16.42
29	Deoria Meer	Deoria Meer	427	298	77	20	395	32	7.49	51	11.94
30	Dhanauti	Chak Saray Badal Das	0	0	0	0	0	0	0.00	0	0.00

Village Wise Farmer's Category of the Project Area of				Kusmauni, IWMP-V		District-		Deoria			
S. No.	NAME Village	Name of Gram Panchayat	Total No. of HH	Details of Farmers HH				Assetless		BPL	
				Marginal Farmers	Small Farmers	Large Farmers	Total Farmers	No. of HH	%	No. of HH	%
31	Dhobi Chhapar	Pakari Khas	94	67	16	6	89	5	5.32	8	8.51
32	Dhusawa	Dhusawa	283	206	41	20	267	16	5.65	24	8.48
33	Domanpura	Garib Patti	53	36	7	3	46	7	13.21	12	22.64
34	Dubauli	Maripar	99	75	16	5	96	3	3.03	4	4.04
35	Gambhir Pur	Gambhirpur	133	98	20	8	126	7	5.26	10	7.52
36	Garib Patti	Garib Patti	168	99	23	8	130	38	22.62	68	40.48
37	Gaur	Gaurkothi	893	577	149	39	765	128	14.33	220	24.64
38	Guddijor	Guddijor	323	205	43	14	262	61	18.89	107	33.13
39	Harpur Khurd	Babhani.	72	54	11	5	70	2	2.78	0	0.00
40	Itwa Urf Bharauta	Aam Ghat	75	48	11	4	63	12	16.00	21	28.00
41	Karaundi	Karaundi	299	215	43	21	279	20	6.69	31	10.37
42	Kaula Mundera	Kaula Mundera	290	171	35	12	218	72	24.83	130	44.83
43	Khajuri Karouta	Khajuri Karouta	302	213	45	15	273	29	9.60	48	15.89
44	Kurthiya	Gopalpur	0	0	0	0	0	0	0.00	0	0.00
45	Kushari	Kushahari	532	357	81	29	467	65	12.22	110	20.68
46	Kusmauni	Kusmauni	236	159	36	9	204	32	13.56	54	22.88
47	Lagra	Langara	194	0	0	165	165	29	14.95	51	26.29
48	Loharauli	Loharauli	216	161	30	18	209	7	3.24	8	3.70
49	Madhopur	Madhavapur	475	329	77	30	436	39	8.21	62	13.05
50	Maharajpur	Maharajpur	181	115	23	11	149	32	17.68	57	31.49
51	Mahui	Mahui	281	199	40	14	253	28	9.96	47	16.73
52	Mahuwawa Buzurg	Mahuwawa Buzurg	247	188	40	12	240	7	2.83	7	2.83
53	Mahuwawa Khurd	Mahuwawa Khurd	133	82	17	7	106	27	20.30	47	35.34
54	Malghotbiraicha	Malghotviraicha	167	108	25	8	141	26	15.57	46	27.54
55	Maripar Khurd	Babhani.	9	7	1	1	9	0	0.00	0	0.00
56	Mariparbuzurg	Maripar	130	90	21	7	118	12	9.23	19	14.62
57	Matha Kesavram	Khajuri Karouta	24	18	5	1	24	0	0.00	0	0.00
58	Mujahana Ghat	Langara	141	84	18	6	108	33	23.40	59	41.84
59	Mujahna Urf Bhat Purwa	Dulahu	10	8	2	0	10	0	0.00	0	0.00
60	Mujhahn Lala	Mujhahn Lala	246	146	31	10	187	59	23.98	105	42.68

Village Wise Farmer's Category of the Project Area of				Kusmauni, IWMP-V District- Deoria							
S. No.	NAME Village	Name of Gram Panchayat	Total No. of HH	Details of Farmers HH				Assetless		BPL	
				Marginal Farmers	Small Farmers	Large Farmers	Total Farmers	No. of HH	%	No. of HH	%
61	Mundera Buzurg	Mundera Buzurg	192	120	24	10	154	38	19.79	68	35.42
62	Munderajagdish	Munderajagdish	231	154	35	12	201	30	12.99	52	22.51
63	Nautan	Nautan	337	155	35	9	199	138	40.95	253	75.07
64	Noonkhar	Nunkhar	870	611	158	41	810	60	6.90	94	10.80
65	Padari	Padari Mall	213	144	30	10	184	29	13.62	50	23.47
66	Pakari Khas	Pakari Khas	149	102	20	9	131	18	12.08	0	20.13
67	Parasia Bhandari	Parasia Bhandari	251	159	36	13	208	43	17.13	75	29.88
68	Parasia Gulali	Dulahu	93	65	14	4	83	10	10.75	17	18.28
69	Parasia Karakathi	Parasia Karkatahi	569	340	67	34	441	128	22.50	228	40.07
70	Pathardewa	Pathardewa	1103	790	160	56	1006	97	8.79	157	14.23
71	Pipara Kanak	Loharauli	126	85	18	6	109	17	13.49	30	23.81
72	Pipra	Pipara	219	161	32	14	207	12	5.48	17	7.76
73	Piurua	Karaundi	68	37	8	3	48	20	29.41	36	52.94
74	Rajauli	Maharajpur	6	5	1	0	6	0	0.00	0	0.00
75	Rampur Awasthi	Rampur Awasthi	332	207	54	14	275	57	17.17	100	30.12
76	Rautpar	Ravatpar	404	262	49	29	340	64	15.84	111	27.48
77	Rupai	Rupai	237	149	35	13	197	40	16.88	70	29.54
78	Saraura	Saraura (Dhumnagar)	493	320	63	32	415	78	15.82	136	27.59
79	Saria	Saraia	164	119	24	8	151	13	7.93	21	12.80
80	Semarhawa	Malghotviraicha	87	53	11	4	68	19	21.84	34	39.08
81	Shahpur Puraini	Shahpur Puraini	246	174	35	15	224	22	8.94	37	15.04
82	Sidhawe Jobana	Sidhave	615	410	83	29	522	93	15.12	161	26.18
83	Sirsia	Batarauli	102	48	10	4	62	40	39.22	73	71.57
84	Siswa	Sisvan	276	176	35	16	227	49	17.75	86	31.16
85	Sukrauli	Deoria Meer	66	34	8	3	45	21	31.82	38	57.58
86	Tandwa	Baravan	170	130	29	8	167	3	1.76	2	1.18
87	Udai Pura	Udaipura	240	137	35	9	181	59	24.58	106	44.17
Total			21570	14231	3171	1267	18669	2901	13.45	4852	22.49

Village-wise Livelihood Status of Assetless People in the Project Area of					Kusmauni, IWMP-V		District-		Deoria					
S. No.	Name of Village	Name of GP	Number of Assetless	Name of Livelihood Activities	No. of Household Engaged				Pre Project Average Income/Year	Desired Activities	Expected Income from Desired Activities Rs./Year	Total Income Pre Project in Rs.	Total Income Post Project in Rs.	Remarks
					SC	Others	Total	Women						
1	Ahilwar Buzurg	Ahilvar Buzurg	38	culture/Casual Labour, Cattle Rearing, Goat Farming, Poultry	13	25	38	23	17200	culture/Casual Labour, Cattle Rearing, Goat Farming, Poultry, Candle, Vermi Compost, Mini Village Shops, Sewing Machine, Food Preservation	22700	653600	862600	
2	Ahilwar Khurd	Ahilvar Buzurg	16		5	11	16	9	17500		23100	280000	369600	
3	Asana	Asana	47		16	31	47	29	17200		22700	808400	1066900	
4	Babhani	Babhani.	15		5	10	15	9	17500		23100	262500	346500	
5	Baeiapur	Bariarpur	247		85	162	247	153	18000		23700	4446000	5853900	
6	Baghramahuari	Baghramahuari	53		18	35	53	32	17500		23100	927500	1224300	
7	Baikunthpur	Baikunthpur	107		37	70	107	66	17500		23100	1872500	2471700	
8	Baradih	Chak Madho Urf Mathia	3		1	2	3	1	17500		23100	52500	69300	
9	Barawa	Parasia Bhandari	9		3	6	9	5	18000		23700	162000	213300	
10	Bareji Buzurg	Maharajpur	2		0	2	2	1	17500		23100	35000	46200	
11	Baruadih	Baruadih	14		4	10	14	8	18000		23700	252000	331800	
12	Batarauli	Batarauli	48		16	32	48	29	17500		23100	840000	1108800	
13	Bhagawan Chhapar	Khajuri Karauta	13		4	9	13	8	18000		23700	234000	308100	
14	Bhaisadabar	Bhaisadabar	14		4	10	14	8	18000		23700	252000	331800	
15	Bhaishan	Asana	11		3	8	11	6	17200		22700	189200	249700	
16	Bhalua	Bhalua	18		6	12	18	11	17500		23100	315000	415800	
17	Bharauli	Mundera Buzurg	10		3	7	10	6	18000		23700	180000	237000	
18	Bhawanipur	Baikunthpur	3		1	2	3	1	17500		23100	52500	69300	
19	Bhraitha	Baraitha	21		7	14	21	13	18000		23700	378000	497700	
20	Bhujauli	Mujahn Lala	12		4	8	12	7	18000		23700	216000	284400	
21	Chak Bandhan Urf Mishraulia	Chak Jagbandhan Urf Mishraulia	52		18	34	52	32	17200		22700	894400	1180400	
22	Chak Bandi Urf Mathia	Chak Madho Urf Mathia	19		6	13	19	11	17500		23100	332500	438900	
23	Chak Sakalgir	Mahuawa Khurd	2		0	2	2	1	17500		23100	35000	46200	
24	Chak Sarain Badal Das	Chak Saray Badal Das	28		9	19	28	17	17500		23100	490000	646800	
25	Chakamwa Urf Surjahi	Aam Ghat	10		3	7	10	6	17500		23100	175000	231000	
26	Chamanpura	Udaipura	28		9	19	28	17	17500		23100	490000	646800	
27	Chau Bhria Patti	Baraitha	22		7	15	22	13	18000		23700	396000	521400	
28	Chhitauni	Garib Patti	13		4	9	13	8	18000		23700	234000	308100	
29	Deoria Meer	Deoria Meer	32		11	21	32	19	17200		22700	550400	726400	
30	Dhanauti	Chak Saray Badal Das	0		0	0	0	0	0		0	0	0	
31	Dhobi Chhapar	Pakari Khas	5		1	4	5	3	17500		23100	87500	115500	
32	Dhusawa	Dhusawa	16		5	11	16	9	18000		23700	288000	379200	
33	Domanpura	Garib Patti	7		2	5	7	4	17500		23100	122500	161700	
34	Dubauli	Maripar	3		1	2	3	1	17500		23100	52500	69300	
35	Gambhir Pur	Gambhirpur	7		2	5	7	4	18000		23700	126000	165900	
36	Garib Patti	Garib Patti	38		13	25	38	23	17500		23100	665000	877800	
37	Gaur	Gaurkothi	128		44	84	128	79	18500		24400	2368000	3123200	
38	Guddijor	Guddijor	61		21	40	61	37	17200		22700	1049200	1384700	
39	Harpur Khurd	Babhani.	2		0	2	2	1	17200		22700	34400	45400	
40	Itwa Urf Bharauta	Aam Ghat	12		4	8	12	7	17200		22700	206400	272400	
41	Karaundi	Karaundi	20		6	14	20	12	18000		23700	360000	474000	

Village-wise Livelihood Status of Assetless People in the Project Area of					Kusmauni, IWMP-V					District-		Deoria		
S. No.	Name of Village	Name of GP	Number of Assetless	Name of Livelihood Activities	No. of Household Engaged				Pre Project Average Income/Year	Desired Activities	Expected Income from Desired Activities Rs./Year	Total Income Pre Project in Rs.	Total Income Post Project in Rs.	Remarks
					SC	Others	Total	Women						
42	Kaula Mundera	Kaula Mundera	72	Agric	25	47	72	44	17500	Agric	23100	1260000	1663200	
43	Khajuri Karouta	Khajuri Karouta	29		10	19	29	17	17200		22700	498800	658300	
44	Kurthiya	Gopalpur	0		0	0	0	0	0		0	0	0	
45	Kushari	Kushahari	65		22	43	65	40	18000		23700	1170000	1540500	
46	Kusmauni	Kusmauni	32		11	21	32	19	17200		22700	550400	726400	
47	Lagra	Langara	29		10	19	29	17	18000		23700	522000	687300	
48	Loharauli	Loharauli	7		2	5	7	4	17500		23100	122500	161700	
49	Madhopur	Madhavapur	39		13	26	39	24	18000		23700	702000	924300	
50	Maharajpur	Maharajpur	32		11	21	32	19	17500		23100	560000	739200	
51	Mahui	Mahui	28		9	19	28	17	18000		23700	504000	663600	
52	Mahuwawa Buzurg	Mahuwawa Buzurg	7		2	5	7	4	17500		23100	122500	161700	
53	Mahuwawa Khurd	Mahuwawa Khurd	27		9	18	27	16	17500		23100	472500	623700	
54	Malghotviraicha	Malghotviraicha	26		9	17	26	16	18000		23700	468000	616200	
55	Maripar Khurd	Babhani.	0		0	0	0	0	0		0	0	0	
56	Mariparbuzurg	Maripar	12		4	8	12	7	18000		23700	216000	284400	
57	Matha Kesavram	Khajuri Karouta	0		0	0	0	0	0		0	0	0	
58	Mujahana Ghat	Langara	33		11	22	33	20	17200		22700	567600	749100	
59	Mujahna Urf Bhat Purwa	Dulahu	0		0	0	0	0	17200		22700	0	0	
60	Mujhahn Lala	Mujhahn Lala	59		20	39	59	36	17500		23100	1032500	1362900	
61	Mundera Buzurg	Mundera Buzurg	38		13	25	38	23	17500		23100	665000	877800	
62	Munderajagdish	Munderajagdish	30		10	20	30	18	17200		22700	516000	681000	
63	Nautan	Nautan	138		47	91	138	85	17500		23100	2415000	3187800	
64	Noonkhar	Nunkhar	60		20	40	60	37	17500		23100	1050000	1386000	
65	Padari	Padari Mall	29		10	19	29	17	17500		23100	507500	669900	
66	Pakari Khas	Pakari Khas	18		6	12	18	11	17500		23100	315000	415800	
67	Parasia Bhandari	Parasia Bhandari	43		14	29	43	26	17500		23100	752500	993300	
68	Parasia Gulali	Dulahu	10		3	7	10	6	17500		23100	175000	231000	
69	Parasia Karakathi	Parasia Karkatahi	128		44	84	128	79	17500		23100	2240000	2956800	
70	Pathardewa	Pathardewa	97		33	64	97	60	17500		23100	1697500	2240700	
71	Pipara Kanak	Loharauli	17		5	12	17	10	17500		23100	297500	392700	
72	Pipra	Pipara	12		4	8	12	7	17500		23100	210000	277200	
73	Piurua	Karaundi	20		6	14	20	12	17500		23100	350000	462000	
74	Rajauli	Maharajpur	0	0	0	0	0	0	0	0	0			
75	Rampur Awasthi	Rampur Awasthi	57	19	38	57	35	17500	23100	997500	1316700			
76	Rautpar	Ravatpar	64	22	42	64	39	17500	23100	1120000	1478400			
77	Rupai	Rupai	40	13	27	40	24	17500	23100	700000	924000			
78	Saraura	Saraura (Dhumnagar)	78	27	51	78	48	17500	23100	1365000	1801800			
79	Saria	Saraia	13	4	9	13	8	17500	23100	227500	300300			
80	Semarhawa	Malghotviraicha	19	6	13	19	11	17500	23100	332500	438900			
81	Shahpur Puraini	Shahpur Puraini	22	7	15	22	13	17500	23100	385000	508200			
82	Sidhawe Jobana	Sidhave	93	32	61	93	57	17500	23100	1627500	2148300			

Village-wise Livelihood Status of Assetless People in the Project Area of											Kusmauni, IWMP-V	District-	Deoria		
S. No.	Name of Village	Name of GP	Number of Assetless	Name of Livelihood Activities	No. of Household Engaged				Pre Project Average Income/Year	Desired Activities	Expected Income from Desired Activities Rs./Year	Total Income Pre Project in Rs.	Total Income Post Project in Rs.	Remarks	
					SC	Others	Total	Women							
83	Sirsia	Batarauli	40		13	27	40	24	17500		23100	700000	924000		
84	Siswa	Sisvan	49		17	32	49	30	17500		23100	857500	1131900		
85	Sukrauli	Deoria Meer	21		7	14	21	13	17500		23100	367500	485100		
86	Tandwa	Baravan	3		1	2	3	1	17500		23100	52500	69300		
87	Udai Pura	Udaipura	59		20	39	59	36	17500		23100	1032500	1362900		
Total			2901		972	1929	2901	1759				51090300	67398100		
Pre Project Average Income/HH/Annum			17600												
Post Project Average Income			23200												
				Net Increase in Income	16307800										

Village-wise Livelihood Status of Farmers People in the Project Area of								Kusmauni, IWMP-V	District-	Deoria				
S. No.	Name of Village	Name of GP	Number of Farmers	Name of Livelihood Activities	No. of Household Engaged				Pre Project Average Income/ Year	Desired Activities	Expected Av. Income from Desired Activities Rs./Year	Total Income Pre Project	Total Income Post Project	Remarks
					SC/ST	Others	Total	Women						
1	Ahilwar Buzurg	Ahilvar Buzurg	261		43	218	261	17	23500		31000	6133500	8091000	
2	Ahilwar Khurd	Ahilvar Buzurg	24		4	20	24	1	21700		28600	520800	686400	
3	Asana	Asana	141		23	118	141	9	21700		28600	3059700	4032600	
4	Babhani	Babhani.	201		33	168	201	13	22300		29400	4482300	5909400	
5	Baeiapur	Bariarpur	2114		355	1759	2114	138	21000		27700	44394000	58557800	
6	Baghramahuari	Baghramahuari	272		45	227	272	17	23000		30400	6256000	8268800	
7	Baikunthpur	Baikunthpur	513		86	427	513	33	22300		29400	11439900	15082200	
8	Baradih	Chak Madho Urf Mathia	86		14	72	86	5	22300		29400	1917800	2528400	
9	Barawa	Parasia Bhandari	158		26	132	158	10	22300		29400	3523400	4645200	
10	Bareji Buzurg	Maharajpur	90		15	75	90	5	23500		31000	2115000	2790000	
11	Baruadih	Baruadih	129		21	108	129	8	22300		29400	2876700	3792600	
12	Batarauli	Batarauli	199		33	166	199	13	22500		29700	4477500	5910300	
13	Bhagawan Chhapar	Khajuri Karauta	10		1	9	10	0	22500		29700	225000	297000	
14	Bhaisadabar	Bhaisadabar	222		37	185	222	14	24000		31700	5328000	7037400	
15	Bhaishan	Asana	127		21	106	127	8	23500		31000	2984500	3937000	
16	Bhalua	Bhalua	229		38	191	229	14	23500		31000	5381500	7099000	
17	Bharauli	Mundera Buzurg	56		9	47	56	3	23500		31000	1316000	1736000	
18	Bhawanipur	Baikunthpur	87		14	73	87	5	21700		28600	1887900	2488200	
19	Bhraitha	Baraitha	127		21	106	127	8	22300		29400	2832100	3733800	
20	Bhujauli	Mujhahn Lala	97		16	81	97	6	21700		28600	2104900	2774200	
21	Chak Bandhan Urf Mishraulia	Chak Jagbandhan Urf Mishraulia	229		38	191	229	14	22300		29400	5106700	6732600	
22	Chak Bandi Urf Mathia	Chak Madho Urf Mathia	154		25	129	154	10	22300		29400	3434200	4527600	
23	Chak Sakalgir	Mahuawa Khurd	38		6	32	38	2	21700		28600	824600	1086800	
24	Chak Sarain Badal Das	Chak Saray Badal Das	148		24	124	148	9	23500		31000	3478000	4588000	
25	Chakamwa Urf Surjahi	Aam Ghat	62		10	52	62	4	21700		28600	1345400	1773200	
26	Chamanpura	Udaipura	78		13	65	78	5	23500		31000	1833000	2418000	
27	Chau Bhria Patti	Baraitha	130		21	109	130	8	22000		29000	2860000	3770000	
28	Chhitauni	Garib Patti	121		20	101	121	7	22300		29400	2698300	3557400	
29	Deoria Meer	Deoria Meer	395		66	329	395	25	22000		29000	8690000	11455000	
30	Dhanauti	Chak Saray Badal Das	0		0	0	0	0	0		0	0	0	
31	Dhobi Chhapar	Pakari Khas	89		14	75	89	5	22500		29700	2002500	2643300	
32	Dhusawa	Dhusawa	267		44	223	267	17	22000		29000	5874000	7743000	
33	Domanpura	Garib Patti	46		7	39	46	3	22000		29000	1012000	1334000	
34	Dubauli	Maripar	96		16	80	96	6	23500		31000	2256000	2976000	
35	Gambhir Pur	Gambhirpur	126		21	105	126	8	22300		29400	2809800	3704400	

enterprises

Village-wise Livelihood Status of Farmers People in the Project Area of					Kusmauni, IWMP-V				District- Deoria					
S. No.	Name of Village	Name of GP	Number of Farmers	Name of Livelihood Activities	No. of Household Engaged				Pre Project Average Income/ Year	Desired Activities	Expected Av. Income from Desired Activities Rs./Year	Total Income Pre Project	Total Income Post Project	Remarks
					SC/ST	Others	Total	Women						
36	Garib Patti	Garib Patti	130	Agriculture, Labour, Cattle Rearing, Goatary	21	109	130	8	22500	Agriculture, Labour, Cattle Rearing, Goatary, Poltry, Horticulture, Micro	29700	2925000	3861000	
37	Gaur	Gaurkothi	765		128	637	765	50	22300		29400	17059500	22491000	
38	Guddijor	Guddijor	262		44	218	262	17	22000		29000	5764000	7598000	
39	Harpur Khurd	Babhani.	70		11	59	70	4	23500		31000	1645000	2170000	
40	Itwa Urf Bharauta	Aam Ghat	63		10	53	63	4	22000		29000	1386000	1827000	
41	Karaundi	Karaundi	279		46	233	279	18	22000		29000	6138000	8091000	
42	Kaula Mundera	Kaula Mundera	218		36	182	218	14	23500		31000	5123000	6758000	
43	Khajuri Karouta	Khajuri Karouta	273		45	228	273	17	23500		31000	6415500	8463000	
44	Kurthiya	Gopalpur	0		0	0	0	0	0		0	0	0	
45	Kushari	Kushahari	467		78	389	467	30	23500		31000	10974500	14477000	
46	Kusmauni	Kusmauni	204		34	170	204	13	22300		29400	4549200	5997600	
47	Lagra	Langara	0		0	0	0	0	0		0	0	0	
48	Loharauli	Loharauli	209		35	174	209	13	21700		28600	4535300	5977400	
49	Madhopur	Madhavapur	436		73	363	436	28	22000		29000	9592000	12644000	
50	Maharajpur	Maharajpur	149		25	124	149	9	22300		29400	3322700	4380600	
51	Mahui	Mahui	253		42	211	253	16	22300		29400	5641900	7438200	
52	Mahuwawa Buzurg	Mahuwawa Buzurg	240		40	200	240	15	22300		29400	5352000	7056000	
53	Mahuwawa Khurd	Mahuwawa Khurd	106		17	89	106	6	23500		31000	2491000	3286000	
54	Malghotbiraicha	Malghotviraicha	141		23	118	141	9	22500		29700	3172500	4187700	
55	Maripar Khurd	Babhani.	9		1	8	9	0	21700		28600	195300	257400	
56	Mariparbuzurg	Maripar	118		19	99	118	7	22000		29000	2596000	3422000	
57	Matha Kesavram	Khajuri Karouta	24		4	20	24	1	22000		29000	528000	696000	
58	Mujahana Ghat	Langara	108		18	90	108	7	22000		29000	2376000	3132000	
59	Mujahna Urf Bhat Purwa	Dulahu	10		1	9	10	0	22000		29000	220000	290000	
60	Mujhahn Lala	Mujhahn Lala	187		31	156	187	12	22000		29000	4114000	5423000	
61	Mundera Buzurg	Mundera Buzurg	154		25	129	154	10	23500		31000	3619000	4774000	
62	Munderajagdish	Munderajagdish	201		33	168	201	13	22000		29000	4422000	5829000	
63	Nautan	Nautan	199		33	166	199	13	22300		29400	4437700	5850600	
64	Noonkhar	Nunkhar	810		136	674	810	53	22300		29400	18063000	23814000	
65	Padari	Padari Mall	184		30	154	184	12	22300		29400	4103200	5409600	
66	Pakari Khas	Pakari Khas	131		22	109	131	8	22500		29700	2947500	3890700	
67	Parasia Bhandari	Parasia Bhandari	208		34	174	208	13	22300		29400	4638400	6115200	
68	Parasia Gulali	Dulahu	83		13	70	83	5	22000		29000	1826000	2407000	
69	Parasia Karakathi	Parasia Karkatahi	441		74	367	441	28	23500		31000	10363500	13671000	
70	Pathardewa	Pathardewa	1006		169	837	1006	65	22300		29400	22433800	29576400	

Village-wise Livelihood Status of Farmers People in the Project Area of								Kusmauni, IWMP-V		District-		Deoria		
S. No.	Name of Village	Name of GP	Number of Farmers	Name of Livelihood Activities	No. of Household Engaged				Pre Project Average Income/Year	Desired Activities	Expected Av. Income from Desired Activities Rs./Year	Total Income Pre Project	Total Income Post Project	Remarks
					SC/ST	Others	Total	Women						
71	Pipara Kanak	Loharauli	109		18	91	109	7	22500		29700	2452500	3237300	
72	Pipra	Pipara	207		34	173	207	13	22300		29400	4616100	6085800	
73	Piurua	Karaundi	48		8	40	48	3	22000		29000	1056000	1392000	
74	Rajauli	Maharajpur	6		1	5	6	0	23500		31000	141000	186000	
75	Rampur Awasthi	Rampur Awasthi	275		46	229	275	18	22000		29000	6050000	7975000	
76	Rautpar	Ravatpar	340		57	283	340	22	22000		29000	7480000	9860000	
77	Rupai	Rupai	197		33	164	197	12	23500		31000	4629500	6107000	
78	Saraura	Saraura (Dhumnagar)	415		69	346	415	27	23500		31000	9752500	12865000	
79	Saria	Saraia	151		25	126	151	9	23500		31000	3548500	4681000	
80	Semarhawa	Malghotviraicha	68		11	57	68	4	23500		31000	1598000	2108000	
81	Shahpur Puraini	Shahpur Puraini	224		37	187	224	14	22300		29400	4995200	6585600	
82	Sidhawe Jobana	Sidhave	522		87	435	522	34	22500		29700	11745000	15503400	
83	Sirsia	Batarauli	62		10	52	62	4	21700		28600	1345400	1773200	
84	Siswa	Sisvan	227		38	189	227	14	22000		29000	4994000	6583000	
85	Sukrauli	Deoria Meer	45		7	38	45	2	22300		29400	1003500	1323000	
86	Tandwa	Baravan	167		28	139	167	10	22300		29400	3724100	4909800	
87	Udai Pura	Udaipura	181		30	151	181	11	22700		30000	4108700	5430000	
Total			18504		3070	15434	18504	1172				413691500	545573100	
Pre Project Average Income/HH/Annum			22400											
Post Project Average Income			29500											
				Net Increase in Income	131881600									

Details of Livelihood Pattern of the project Area of				Kusmauni, IWMP-V District- Deoria					
Sr. No.	Name of village	Total Workforce Available	Agriculture	Animal Husbandary	Agriculture & Animal Husbandary	Non Farm Wages	Self Emplotted /Business	Service	Others
1	Ahilwar Buzurg	402	141	47	88	72	23	3	28
2	Ahilwar Khurd	47	16	5	10	8	2	0	6
3	Asana	545	189	63	120	96	30	3	44
4	Babhani	411	144	48	90	73	24	3	29
5	Baeiapur	3859	1355	464	851	696	232	38	223
6	Baghramahuari	694	243	82	153	124	40	5	47
7	Baikunthpur	895	314	108	197	161	53	8	54
8	Baradih	200	70	24	44	36	12	2	12
9	Barawa	214	75	25	47	38	12	2	15
10	Bareji Buzurg	179	63	21	39	32	10	1	13
11	Baruadih	250	88	29	55	45	14	2	17
12	Batarauli	445	156	53	98	80	25	3	30
13	Bhagawan Chhapar	55	19	6	12	9	3	0	6
14	Bhaisadabar	427	149	51	93	76	25	3	30
15	Bhaishan	297	103	35	64	53	17	2	23
16	Bhalua	361	126	41	79	63	19	1	32
17	Bharauli	78	27	9	17	14	4	0	7
18	Bhawanipur	118	41	14	26	21	7	1	8
19	Bhraitha	236	82	28	52	42	13	2	17
20	Bhujauli	184	64	22	40	32	10	1	15
21	Chak Bandhan Urf Mis	951	334	113	209	171	56	9	59
22	Chak Bandi Urf Mathia	331	115	39	71	59	19	2	26
23	Chak Sakalgir	127	44	14	27	22	7	0	13
24	Chak Sarain Badal Das	243	85	29	53	43	14	2	17
25	Chakamwa Urf Surjah	104	36	12	22	18	6	0	10
26	Chamanpura	132	46	15	29	23	7	1	11
27	Chau Bhria Patti	291	101	33	63	50	16	1	27
28	Chhitauni	201	70	23	43	35	11	1	18
29	Deoria Meer	654	229	77	142	116	38	4	48
30	Dhanauti	0	0	0	0	0	0	0	0

Details of Livelihood Pattern of the project Area of				Kusmauni, IWMP-V District- Deoria					
Sr. No.	Name of village	Total Workforce Available	Agriculture	Animal Husbandary	Agriculture & Animal Husbandary	Non Farm Wages	Self Emplotted /Business	Service	Others
31	Dhobi Chhapar	90	31	10	19	16	5	0	9
32	Dhusawa	595	209	71	131	106	35	5	38
33	Domanpura	134	47	16	29	24	8	1	9
34	Dubauli	101	35	12	22	18	6	0	8
35	Gambhir Pur	260	91	31	57	47	15	2	17
36	Garib Patti	198	69	23	43	35	11	1	16
37	Gaur	1530	537	183	338	275	91	12	94
38	Guddijor	743	261	89	164	134	44	7	44
39	Harpur Khurd	121	42	14	26	21	6	0	12
40	Itwa Urf Bharauta	162	56	19	35	29	9	1	13
41	Karaundi	493	174	59	109	89	29	4	29
42	Kaula Mundera	659	233	80	146	120	40	6	34
43	Khajuri Karouta	546	193	65	121	99	32	5	31
44	Kurthiya	0	0	0	0	0	0	0	0
45	Kushari	1458	510	174	320	262	87	14	91
46	Kusmauni	490	172	57	108	87	28	3	35
47	Lagra	341	120	41	75	62	20	3	20
48	Loharauli	586	207	69	129	106	34	4	37
49	Madhopur	468	162	52	101	81	24	4	44
50	Maharajpur	238	84	28	52	43	14	2	15
51	Mahui	499	175	60	110	90	30	4	30
52	Mahuwawa Buzurg	470	166	56	103	85	28	4	28
53	Mahuwawa Khurd	172	60	20	37	30	10	1	14
54	Malghotbiraicha	399	140	48	88	72	24	3	24
55	Maripar Khurd	15	5	1	3	2	0	0	4
56	Mariparbuzurg	184	64	22	40	33	10	1	14
57	Matha Kesavram	73	25	8	16	13	4	0	7
58	Mujahana Ghat	343	121	41	76	62	20	3	20
59	Mujahna Urf Bhat Pur	11	3	1	2	1	0	0	4
60	Mujhahn Lala	430	150	51	93	77	25	3	31

Details of Livelihood Pattern of the project Area of				Kusmauni, IWMP-V District- Deoria					
Sr. No.	Name of village	Total Workforce Available	Agriculture	Animal Husbandary	Agriculture & Animal Husbandary	Non Farm Wages	Self Emplotted /Business	Service	Others
61	Mundera Buzurg	312	108	37	68	56	18	2	23
62	Munderajagdish	464	162	55	102	83	27	3	32
63	Nautan	521	182	61	113	93	29	4	39
64	Noonkhar	1396	489	164	307	247	82	10	97
65	Padari	370	130	44	82	66	22	3	23
66	Pakari Khas	159	56	19	35	28	9	1	11
67	Parasia Bhandari	384	135	45	84	69	22	3	26
68	Parasia Gulali	137	48	16	30	24	7	1	11
69	Parasia Karakathi	655	230	78	143	118	38	5	43
70	Pathardewa	1760	616	210	383	315	105	15	116
71	Pipara Kanak	302	106	35	66	54	17	2	22
72	Pipra	268	94	32	59	48	15	2	18
73	Piurua	116	40	13	25	21	6	0	11
74	Rajauli	7	2	0	1	1	0	0	3
75	Rampur Awasthi	814	284	98	178	147	49	7	51
76	Rautpar	900	316	107	198	161	53	7	58
77	Rupai	269	93	31	58	48	15	2	22
78	Saraura	827	289	97	182	146	48	6	59
79	Saria	227	80	27	50	41	13	2	14
80	Semarhawa	158	55	19	35	28	9	1	11
81	Shahpur Puraini	363	128	43	80	65	21	3	23
82	Sidhawe Jobana	1044	368	122	230	189	61	10	64
83	Sirsia	222	78	26	49	40	12	1	16
84	Siswa	468	164	56	102	84	27	3	32
85	Sukrauli	88	30	10	19	15	5	0	9
86	Tandwa	354	123	42	77	64	21	3	24
87	Udai Pura	322	113	38	71	57	19	2	22
Total		37647	13186	4456	8254	6735	2188	291	2537

Details Of Projected Productivity of Livestock Population in Pre Project Period of												Kusmauni, IWMP-V				District-		Deoria		Other	
S. No.	Name of Village	Name of Gram Panchayat	Cow				Buffalo				Ox/ Bull	Goat		Pig		Poultry					
			Desi		Crossed		Desi		Murrah			No.	Kg.	No.	Kg.	Broiler		Layers			
			No.	Ltr.	No.	Ltr.	No.	Ltr.	No.	Ltr.						No.	Kg.	No.	Kg.		No.
1	Ahilwar Buzurg	Ahilvar Buzurg	34	1.2	9	2.3	59	2.5	8	3.5	10	57	8-10	15	12-15	35	1-1.5	12	120		
2	Ahilwar Khurd	Ahilvar Buzurg	8	1.2	3	2.3	11	2.5	6	3.5	4	13	8-10	9	12-15	9	1-1.5	5	120		
3	Asana	Asana	23	1.2	7	2.3	39	2.5	7	3.5	7	38	8-10	28	12-15	24	1-1.5	9	120		
4	Babhani	Babhani.	26	1.2	7	2.3	44	2.5	8	3.5	8	43	8-10	10	12-15	26	1-1.5	10	120		
5	Baeiapur	Bariarpur	239	1.2	56	2.3	443	2.5	28	3.5	64	408	8-10	146	12-15	244	1-1.5	74	120		
6	Baghramahuari	Baghramahuari	37	1.2	10	2.3	64	2.5	9	3.5	11	62	8-10	37	12-15	37	1-1.5	13	120		
7	Baikunthpur	Baikunthpur	66	1.2	16	2.3	119	2.5	11	3.5	19	112	8-10	76	12-15	67	1-1.5	22	120		
8	Baradih	Chak Madho Urf Mathia	13	1.2	5	2.3	20	2.5	6	3.5	5	22	8-10	0	0	14	1-1.5	6	120		
9	Barawa	Parasia Bhandari	21	1.2	6	2.3	35	2.5	7	3.5	7	35	8-10	0	0	21	1-1.5	9	120		
10	Bareji Buzurg	Maharajpur	14	1.2	5	2.3	21	2.5	6	3.5	5	22	8-10	0	0	14	1-1.5	6	120		
11	Baruadih	Baruadih	19	1.2	6	2.3	30	2.5	7	3.5	6	31	8-10	7	12-15	19	1-1.5	8	120		
12	Batarauli	Batarauli	29	1.2	8	2.3	49	2.5	8	3.5	9	48	8-10	27	12-15	30	1-1.5	11	120		
13	Bhagawan Chhapar	Khajuri Karauta	7	1.2	3	2.3	8	2.5	6	3.5	3	10	8-10	12	12-15	7	1-1.5	4	120		
14	Bhaisadabar	Bhaisadabar	28	1.2	8	2.3	47	2.5	8	3.5	9	47	8-10	0	0	28	1-1.5	11	120		
15	Bhaishan	Asana	18	1.2	6	2.3	29	2.5	7	3.5	6	30	8-10	0	0	19	1-1.5	8	120		
16	Bhalua	Bhalua	29	1.2	8	2.3	49	2.5	8	3.5	9	48	8-10	7	12-15	30	1-1.5	11	120		
17	Bharauli	Mundera Buzurg	11	1.2	4	2.3	16	2.5	6	3.5	4	18	8-10	0	0	11	1-1.5	5	120		
18	Bhawanipur	Baikunthpur	13	1.2	5	2.3	20	2.5	6	3.5	5	22	8-10	0	0	14	1-1.5	6	120		
19	Bhraitha	Baraitha	19	1.2	6	2.3	31	2.5	7	3.5	6	32	8-10	10	12-15	20	1-1.5	8	120		
20	Bhujauli	Mujhahn Lala	15	1.2	5	2.3	24	2.5	7	3.5	5	25	8-10	0	0	16	1-1.5	7	120		
21	Chak Bandhan Urf Mishraulia	Chak Jagbandhan Urf Mishraulia	32	1.2	9	2.3	56	2.5	8	3.5	10	54	8-10	45	12-15	33	1-1.5	12	120		
22	Chak Bandi Urf Mathia	Chak Madho Urf Mathia	22	1.2	6	2.3	36	2.5	7	3.5	7	36	8-10	12	12-15	22	1-1.5	9	120		
23	Chak Sakalgir	Mahuawa Khurd	8	1.2	3	2.3	11	2.5	6	3.5	4	13	8-10	0	0	9	1-1.5	5	120		
24	Chak Sarain Badal Das	Chak Saray Badal Das	22	1.2	6	2.3	36	2.5	7	3.5	7	36	8-10	24	12-15	22	1-1.5	9	120		
25	Chakamwa Urf Surjahi	Aam Ghat	12	1.2	4	2.3	17	2.5	6	3.5	4	19	8-10	7	12-15	12	1-1.5	6	120		
26	Chamanpura	Udaipura	15	1.2	5	2.3	23	2.5	7	3.5	5	25	8-10	16	12-15	15	1-1.5	7	120		
27	Chau Bhria Patti	Baraitha	20	1.2	6	2.3	32	2.5	7	3.5	6	32	8-10	14	12-15	20	1-1.5	8	120		
28	Chhitauni	Garib Patti	18	1.2	6	2.3	28	2.5	7	3.5	6	29	8-10	8	12-15	18	1-1.5	8	120		
29	Deoria Meer	Deoria Meer	47	1.2	12	2.3	83	2.5	10	3.5	14	79	8-10	14	12-15	48	1-1.5	16	120		
30	Dhanauti	Chak Saray Badal Das	0	0	0	0	0	0	0	0	0	0	0	0	0	0	0	0	0	0	

Details Of Projected Productivity of Livestock Population in Pre Project Period of												Kusmauni, IWMP-V				District-		Deoria		Other	
S. No.	Name of Village	Name of Gram Panchayat	Cow				Buffalo				Ox/ Bull	Goat		Pig		Poultry					
			Desi		Crossed		Desi		Murrah			No.	Kg.	No.	Kg.	Broiler		Layers			
			No.	Ltr.	No.	Ltr.	No.	Ltr.	No.	Ltr.						No.	Kg.	No.	Kg.		No.
31	Dhobi Chhapar	Pakari Khas	14	1.2	5	2.3	21	2.5	6	3.5	5	22	8-10	0	0	14	1-1.5	6	120		
32	Dhusawa	Dhusawa	33	1.2	9	2.3	56	2.5	8	3.5	10	55	8-10	8	12-15	33	1-1.5	12	120		
33	Domanpura	Garib Patti	10	1.2	4	2.3	13	2.5	6	3.5	4	16	8-10	0	0	10	1-1.5	5	120		
34	Dubauli	Maripar	14	1.2	5	2.3	22	2.5	6	3.5	5	23	8-10	0	0	15	1-1.5	6	120		
35	Gambhir Pur	Gambhirpur	18	1.2	5	2.3	28	2.5	7	3.5	6	29	8-10	0	0	18	1-1.5	7	120		
36	Garib Patti	Garib Patti	21	1.2	6	2.3	35	2.5	7	3.5	7	35	8-10	22	12-15	22	1-1.5	9	120		
37	Gaur	Gaurkothi	93	1.2	23	2.3	170	2.5	14	3.5	26	158	8-10	68	12-15	95	1-1.5	30	120		
38	Guddijor	Guddijor	37	1.2	10	2.3	64	2.5	9	3.5	11	61	8-10	33	12-15	37	1-1.5	13	120		
39	Harpur Khurd	Babhani.	12	1.2	4	2.3	17	2.5	6	3.5	4	19	8-10	0	0	12	1-1.5	6	120		
40	Itwa Urf Bharauta	Aam Ghat	12	1.2	4	2.3	17	2.5	6	3.5	4	19	8-10	8	12-15	12	1-1.5	6	120		
41	Karaundi	Karaundi	34	1.2	9	2.3	59	2.5	8	3.5	10	57	8-10	0	0	35	1-1.5	12	120		
42	Kaula Mundera	Kaula Mundera	33	1.2	9	2.3	57	2.5	8	3.5	10	56	8-10	56	12-15	34	1-1.5	12	120		
43	Khajuri Karouta	Khajuri Karouta	35	1.2	9	2.3	60	2.5	8	3.5	10	58	8-10	16	12-15	35	1-1.5	13	120		
44	Kurthiya	Gopalpur	0	0	0	0	0	0	0	0	0	0	0	0	0	0	0	0	0	0	
45	Kushari	Kushahari	57	1.2	14	2.3	103	2.5	11	3.5	16	97	8-10	39	12-15	58	1-1.5	19	120		
46	Kusmauni	Kusmauni	28	1.2	8	2.3	47	2.5	8	3.5	9	47	8-10	13	12-15	28	1-1.5	11	120		
47	Lagra	Langara	24	1.2	7	2.3	40	2.5	7	3.5	8	39	8-10	11	12-15	24	1-1.5	9	120		
48	Loharauli	Loharauli	26	1.2	7	2.3	44	2.5	8	3.5	8	43	8-10	0	0	26	1-1.5	10	120		
49	Madhopur	Madhavapur	52	1.2	13	2.3	92	2.5	10	3.5	15	87	8-10	19	12-15	53	1-1.5	18	120		
50	Maharajpur	Maharajpur	22	1.2	7	2.3	37	2.5	7	3.5	7	37	8-10	22	12-15	23	1-1.5	9	120		
51	Mahui	Mahui	32	1.2	9	2.3	56	2.5	8	3.5	10	54	8-10	14	12-15	33	1-1.5	12	120		
52	Mahuwawa Buzurg	Mahuwawa Buzurg	29	1.2	8	2.3	49	2.5	8	3.5	9	48	8-10	0	0	30	1-1.5	11	120		
53	Mahuwawa Khurd	Mahuwawa Khurd	18	1.2	5	2.3	28	2.5	7	3.5	6	29	8-10	12	12-15	18	1-1.5	7	120		
54	Malghotbiraicha	Malghotviraicha	21	1.2	6	2.3	35	2.5	7	3.5	7	35	8-10	18	12-15	21	1-1.5	9	120		
55	Maripar Khurd	Babhani.	5	1.2	3	2.3	5	2.5	6	3.5	3	8	8-10	0	0	5	1-1.5	4	120		
56	Mariparbuzurg	Maripar	17	1.2	5	2.3	28	2.5	7	3.5	6	29	8-10	7	12-15	18	1-1.5	7	120		
57	Matha Kesavram	Khajuri Karouta	7	1.2	3	2.3	8	2.5	6	3.5	3	11	8-10	0	0	7	1-1.5	4	120		
58	Mujahana Ghat	Langara	19	1.2	6	2.3	30	2.5	7	3.5	6	30	8-10	18	12-15	19	1-1.5	8	120		
59	Mujahna Urf Bhat Purwa	Dulahu	5	1.2	3	2.3	5	2.5	6	3.5	3	8	8-10	0	0	6	1-1.5	4	120		
60	Mujhahn Lala	Mujhahn Lala	29	1.2	8	2.3	49	2.5	8	3.5	9	48	8-10	17	12-15	29	1-1.5	11	120		

Details Of Projected Productivity of Livestock Population in Pre Project Period of												Kusmauni, IWMP-V				District-		Deoria		Other
S. No.	Name of Village	Name of Gram Panchayat	Cow				Buffalo				Ox/ Bull	Goat		Pig		Poultry				
			Desi		Crossed		Desi		Murrah			No.	Kg.	No.	Kg.	Broiler		Layers		
			No.	Ltr.	No.	Ltr.	No.	Ltr.	No.	Ltr.						No.	Kg.	No.	Kg.	
61	Mundera Buzurg	Mundera Buzurg	24	1.2	7	2.3	39	2.5	7	3.5	8	39	8-10	16	12-15	24	1-1.5	9	120	
62	Munderajagdish	Munderajagdish	27	1.2	8	2.3	47	2.5	8	3.5	9	46	8-10	25	12-15	28	1-1.5	10	120	
63	Nautan	Nautan	38	1.2	10	2.3	66	2.5	9	3.5	11	64	8-10	113	12-15	39	1-1.5	14	120	
64	Noonkhar	Nunkhar	91	1.2	22	2.3	165	2.5	14	3.5	25	154	8-10	30	12-15	93	1-1.5	30	120	
65	Padari	Padari Mall	26	1.2	7	2.3	43	2.5	8	3.5	8	43	8-10	13	12-15	26	1-1.5	10	120	
66	Pakari Khas	Pakari Khas	19	1.2	6	2.3	31	2.5	7	3.5	6	32	8-10	8	12-15	20	1-1.5	8	120	
67	Parasia Bhandari	Parasia Bhandari	29	1.2	8	2.3	50	2.5	8	3.5	9	49	8-10	24	12-15	30	1-1.5	11	120	
68	Parasia Gulali	Dulahu	14	1.2	5	2.3	21	2.5	6	3.5	5	22	8-10	0	0	14	1-1.5	6	120	
69	Parasia Karakathi	Parasia Karkatahi	61	1.2	15	2.3	109	2.5	11	3.5	17	103	8-10	75	12-15	62	1-1.5	21	120	
70	Pathardewa	Pathardewa	114	1.2	27	2.3	209	2.5	16	3.5	31	194	8-10	64	12-15	116	1-1.5	37	120	
71	Pipara Kanak	Loharauli	17	1.2	5	2.3	27	2.5	7	3.5	6	28	8-10	12	12-15	17	1-1.5	7	120	
72	Pipra	Pipara	26	1.2	7	2.3	44	2.5	8	3.5	8	44	8-10	0	0	27	1-1.5	10	120	
73	Piurua	Karaundi	11	1.2	4	2.3	16	2.5	6	3.5	4	18	8-10	12	12-15	11	1-1.5	6	120	
74	Rajauli	Maharajpur	5	1.2	3	2.3	5	2.5	6	3.5	3	8	8-10	0	0	5	1-1.5	4	120	
75	Rampur Awasthi	Rampur Awasthi	38	1.2	10	2.3	65	2.5	9	3.5	11	63	8-10	33	12-15	38	1-1.5	13	120	
76	Rautpar	Ravatpar	45	1.2	12	2.3	79	2.5	9	3.5	13	75	8-10	31	12-15	46	1-1.5	16	120	
77	Rupai	Rupai	28	1.2	8	2.3	48	2.5	8	3.5	9	47	8-10	22	12-15	29	1-1.5	11	120	
78	Saraura	Saraura (Dhumnagar)	54	1.2	14	2.3	95	2.5	10	3.5	15	90	8-10	55	12-15	55	1-1.5	18	120	
79	Saria	Saraia	21	1.2	6	2.3	34	2.5	7	3.5	7	34	8-10	9	12-15	21	1-1.5	8	120	
80	Semarhawa	Malghotviraicha	13	1.2	4	2.3	20	2.5	6	3.5	5	21	8-10	15	12-15	13	1-1.5	6	120	
81	Shahpur Puraini	Shahpur Puraini	29	1.2	8	2.3	49	2.5	8	3.5	9	48	8-10	14	12-15	29	1-1.5	11	120	
82	Sidhawe Jobana	Sidhave	66	1.2	16	2.3	118	2.5	11	3.5	19	111	8-10	47	12-15	67	1-1.5	22	120	
83	Sirsia	Batarauli	15	1.2	5	2.3	22	2.5	6	3.5	5	24	8-10	33	12-15	15	1-1.5	7	120	
84	Siswa	Sisvan	32	1.2	9	2.3	55	2.5	8	3.5	10	53	8-10	36	12-15	33	1-1.5	12	120	
85	Sukrauli	Deoria Meer	11	1.2	4	2.3	16	2.5	6	3.5	4	18	8-10	15	12-15	11	1-1.5	5	120	
86	Tandwa	Baravan	21	1.2	6	2.3	35	2.5	7	3.5	7	35	8-10	0	0	22	1-1.5	9	120	
87	Udai Pura	Udaipura	28	1.2	8	2.3	48	2.5	8	3.5	9	47	8-10	38	12-15	29	1-1.5	11	120	
Total			2525	1.2	698	2.3	4311	2.3	675	3.4	775	4214	9	1665	13.5	2574	1.25	947	120	

Details Of Projected Productivity of Livestock Population in Post Project Period of												Kusmauni, IWMP-V				District-		Deoria		Other	
S. No.	Name of Village	Name of Gram Panchayat	Cow				Buffalo				Ox/ Bull	Goat		Pig		Poultry					
			Desi		Crossed		Desi		Murrah			No.	Kg.	No.	Kg.	Broiler		Layers			
			No.	Ltr.	No.	Ltr.	No.	Ltr.	No.	Ltr.						No.	Kg.	No.	Kg.		No.
1	Ahilwar Buzurg	Ahilwar Buzurg	46	1.5	13	3	75	3	12	4	16	204	11-13	33	15-18	186	1-1.5	60	180		
2	Ahilwar Khurd	Ahilwar Buzurg	12	1.5	5	3	15	3	9	4	7	45	11-13	18	15-18	48	1-1.5	24	180		
3	Asana	Asana	32	1.5	10	3	50	3	11	4	11	135	11-13	63	15-18	126	1-1.5	45	180		
4	Babhani	Babhani.	36	1.5	10	3	57	3	12	4	13	153	11-13	21	15-18	138	1-1.5	51	180		
5	Baeiapur	Bariarpur	317	1.5	72	3	555	3	38	4	91	1253	11-13	327	15-18	1302	1-1.5	375	180		
6	Baghramahuari	Baghramahuari	50	1.5	14	3	82	3	13	4	17	222	11-13	81	15-18	195	1-1.5	66	180		
7	Baikunthpur	Baikunthpur	89	1.5	22	3	150	3	16	4	28	402	11-13	171	15-18	357	1-1.5	111	180		
8	Baradih	Chak Madho Urf Mathia	19	1.5	8	3	27	3	9	4	9	78	11-13	0	0	72	1-1.5	30	180		
9	Barawa	Parasia Bhandari	29	1.5	9	3	45	3	11	4	11	126	11-13	0	0	111	1-1.5	45	180		
10	Bareji Buzurg	Maharajpur	20	1.5	8	3	28	3	9	4	9	78	11-13	0	0	72	1-1.5	30	180		
11	Baruadih	Baruadih	27	1.5	9	3	39	3	11	4	10	111	11-13	15	15-18	99	1-1.5	39	180		
12	Batarauli	Batarauli	40	1.5	12	3	63	3	12	4	14	171	11-13	60	15-18	159	1-1.5	54	180		
13	Bhagawan Chhapar	Khajuri Karauta	11	1.5	5	3	12	3	9	4	6	36	11-13	27	15-18	36	1-1.5	18	180		
14	Bhaisadabar	Bhaisadabar	38	1.5	12	3	60	3	12	4	14	168	11-13	0	0	147	1-1.5	54	180		
15	Bhaishan	Asana	25	1.5	9	3	38	3	11	4	10	108	11-13	0	0	99	1-1.5	39	180		
16	Bhalua	Bhalua	40	1.5	12	3	63	3	12	4	14	171	11-13	15	15-18	159	1-1.5	54	180		
17	Bharauli	Mundera Buzurg	16	1.5	7	3	22	3	9	4	7	63	11-13	0	0	57	1-1.5	24	180		
18	Bhawanipur	Baikunthpur	19	1.5	8	3	27	3	9	4	9	78	11-13	0	0	72	1-1.5	30	180		
19	Bhraitha	Baraitha	27	1.5	9	3	40	3	11	4	10	114	11-13	21	15-18	105	1-1.5	39	180		
20	Bhujauli	Mujhahn Lala	21	1.5	8	3	32	3	11	4	9	90	11-13	0	0	84	1-1.5	33	180		
21	Chak Bandhan Urf Mishraulia	Chak Jagbandhan Urf Mishraulia	44	1.5	13	3	72	3	12	4	16	192	11-13	99	15-18	174	1-1.5	60	180		
22	Chak Bandi Urf Mathia	Chak Madho Urf Mathia	31	1.5	9	3	47	3	11	4	11	129	11-13	27	15-18	117	1-1.5	45	180		
23	Chak Sakalgir	Mahuawa Khurd	12	1.5	5	3	15	3	9	4	7	45	11-13	0	0	48	1-1.5	24	180		
24	Chak Sarain Badal Das	Chak Saray Badal Das	31	1.5	9	3	47	3	11	4	11	129	11-13	54	15-18	117	1-1.5	45	180		
25	Chakamwa Urf Surjahi	Aam Ghat	17	1.5	7	3	23	3	9	4	7	66	11-13	15	15-18	63	1-1.5	30	180		
26	Chamanpura	Udaipura	21	1.5	8	3	30	3	11	4	9	90	11-13	36	15-18	78	1-1.5	33	180		
27	Chau Bhria Patti	Baraitha	28	1.5	9	3	42	3	11	4	10	114	11-13	30	15-18	105	1-1.5	39	180		
28	Chhitauni	Garib Patti	25	1.5	9	3	37	3	11	4	10	102	11-13	18	15-18	96	1-1.5	39	180		
29	Deoria Meer	Deoria Meer	64	1.5	17	3	105	3	15	4	21	282	11-13	30	15-18	255	1-1.5	81	180		
30	Dhanauti	Chak Saray Badal Das	0	0	0	0	0	0	0	0	0	0	0	0	0	0	0	0	0	0	

Details Of Projected Productivity of Livestock Population in Post Project Period of												Kusmauni, IWMP-V				District-		Deoria		Other	
S. No.	Name of Village	Name of Gram Panchayat	Cow				Buffalo				Ox/ Bull	Goat		Pig		Poultry					
			Desi		Crossed		Desi		Murrah			No.	Kg.	No.	Kg.	Broiler		Layers			
			No.	Ltr.	No.	Ltr.	No.	Ltr.	No.	Ltr.						No.	Kg.	No.	Kg.		No.
31	Dhobi Chhapar	Pakari Khas	20	1.5	8	3	28	3	9	4	9	78	11-13	0	0	72	1-1.5	30	180		
32	Dhusawa	Dhusawa	45	1.5	13	3	72	3	12	4	16	198	11-13	18	15-18	174	1-1.5	60	180		
33	Domanpura	Garib Patti	15	1.5	7	3	18	3	9	4	7	57	11-13	0	0	51	1-1.5	24	180		
34	Dubauli	Maripar	20	1.5	8	3	29	3	9	4	9	81	11-13	0	0	78	1-1.5	30	180		
35	Gambhir Pur	Gambhirpur	25	1.5	8	3	37	3	11	4	10	102	11-13	0	0	96	1-1.5	33	180		
36	Garib Patti	Garib Patti	29	1.5	9	3	45	3	11	4	11	126	11-13	48	15-18	117	1-1.5	45	180		
37	Gaur	Gaurkothi	124	1.5	30	3	214	3	20	4	38	567	11-13	153	15-18	507	1-1.5	153	180		
38	Guddijor	Guddijor	50	1.5	14	3	82	3	13	4	17	219	11-13	72	15-18	195	1-1.5	66	180		
39	Harpur Khurd	Babhani.	17	1.5	7	3	23	3	9	4	7	66	11-13	0	0	63	1-1.5	30	180		
40	Itwa Urf Bharauta	Aam Ghat	17	1.5	7	3	23	3	9	4	7	66	11-13	18	15-18	63	1-1.5	30	180		
41	Karaundi	Karaundi	46	1.5	13	3	75	3	12	4	16	204	11-13	0	0	186	1-1.5	60	180		
42	Kaula Mundera	Kaula Mundera	45	1.5	13	3	73	3	12	4	16	201	11-13	126	15-18	180	1-1.5	60	180		
43	Khajuri Karouta	Khajuri Karouta	48	1.5	13	3	77	3	12	4	16	207	11-13	36	15-18	186	1-1.5	66	180		
44	Kurthiya	Gopalpur	0	0	0	0	0	0	0	0	0	0	0	0	0	0	0	0	0	0	
45	Kushari	Kushahari	77	1.5	19	3	130	3	16	4	24	348	11-13	87	15-18	309	1-1.5	96	180		
46	Kusmauni	Kusmauni	38	1.5	12	3	60	3	12	4	14	168	11-13	27	15-18	147	1-1.5	54	180		
47	Lagra	Langara	33	1.5	10	3	52	3	11	4	13	138	11-13	24	15-18	126	1-1.5	45	180		
48	Loharauli	Loharauli	36	1.5	10	3	57	3	12	4	13	153	11-13	0	0	138	1-1.5	51	180		
49	Madhopur	Madhavapur	70	1.5	18	3	117	3	15	4	23	312	11-13	42	15-18	282	1-1.5	90	180		
50	Maharajpur	Maharajpur	31	1.5	10	3	48	3	11	4	11	132	11-13	48	15-18	120	1-1.5	45	180		
51	Mahui	Mahui	44	1.5	13	3	72	3	12	4	16	192	11-13	30	15-18	174	1-1.5	60	180		
52	Mahuwawa Buzurg	Mahuwawa Buzurg	40	1.5	12	3	63	3	12	4	14	171	11-13	0	0	159	1-1.5	54	180		
53	Mahuwawa Khurd	Mahuwawa Khurd	25	1.5	8	3	37	3	11	4	10	102	11-13	27	15-18	96	1-1.5	33	180		
54	Malghotbiraicha	Malghotviraicha	29	1.5	9	3	45	3	11	4	11	126	11-13	39	15-18	111	1-1.5	45	180		
55	Maripar Khurd	Babhani.	8	1.5	5	3	8	3	9	4	6	27	11-13	0	0	24	1-1.5	18	180		
56	Mariparbuzurg	Maripar	24	1.5	8	3	37	3	11	4	10	102	11-13	15	15-18	96	1-1.5	33	180		
57	Matha Kesavram	Khajuri Karouta	11	1.5	5	3	12	3	9	4	6	39	11-13	0	0	36	1-1.5	18	180		
58	Mujahana Ghat	Langara	27	1.5	9	3	39	3	11	4	10	108	11-13	39	15-18	99	1-1.5	39	180		
59	Mujahna Urf Bhat Purwa	Dulahu	8	1.5	5	3	8	3	9	4	6	27	11-13	0	0	30	1-1.5	18	180		
60	Mujhahn Lala	Mujhahn Lala	40	1.5	12	3	63	3	12	4	14	171	11-13	36	15-18	153	1-1.5	54	180		

Details Of Projected Productivity of Livestock Population in Post Project Period of												Kusmauni, IWMP-V				District-		Deoria		Other
S. No.	Name of Village	Name of Gram Panchayat	Cow				Buffalo				Ox/ Bull	Goat		Pig		Poultry				
			Desi		Crossed		Desi		Murrah			No.	Kg.	No.	Kg.	Broiler		Layers		
			No.	Ltr.	No.	Ltr.	No.	Ltr.	No.	Ltr.						No.	Kg.	No.	Kg.	
61	Mundera Buzurg	Mundera Buzurg	33	1.5	10	3	50	3	11	4	13	138	11-13	36	15-18	126	1-1.5	45	180	
62	Munderajagdish	Munderajagdish	37	1.5	12	3	60	3	12	4	14	165	11-13	54	15-18	147	1-1.5	51	180	
63	Nautan	Nautan	52	1.5	14	3	84	3	13	4	17	228	11-13	252	15-18	207	1-1.5	69	180	
64	Noonkhar	Nunkhar	122	1.5	29	3	208	3	20	4	37	552	11-13	66	15-18	495	1-1.5	153	180	
65	Padari	Padari Mall	36	1.5	10	3	55	3	12	4	13	153	11-13	27	15-18	138	1-1.5	51	180	
66	Pakari Khas	Pakari Khas	27	1.5	9	3	40	3	11	4	10	114	11-13	18	15-18	105	1-1.5	39	180	
67	Parasia Bhandari	Parasia Bhandari	40	1.5	12	3	64	3	12	4	14	174	11-13	54	15-18	159	1-1.5	54	180	
68	Parasia Gulali	Dulahu	20	1.5	8	3	28	3	9	4	9	78	11-13	0	0	72	1-1.5	30	180	
69	Parasia Karakathi	Parasia Karkatahi	82	1.5	20	3	138	3	16	4	25	369	11-13	168	15-18	330	1-1.5	105	180	
70	Pathardewa	Pathardewa	152	1.5	35	3	263	3	22	4	45	696	11-13	144	15-18	618	1-1.5	186	180	
71	Pipara Kanak	Loharauli	24	1.5	8	3	35	3	11	4	10	99	11-13	27	15-18	90	1-1.5	33	180	
72	Pipra	Pipara	36	1.5	10	3	57	3	12	4	13	156	11-13	0	0	144	1-1.5	51	180	
73	Piurua	Karaundi	16	1.5	7	3	22	3	9	4	7	63	11-13	27	15-18	57	1-1.5	30	180	
74	Rajauli	Maharajpur	8	1.5	5	3	8	3	9	4	6	27	11-13	0	0	24	1-1.5	18	180	
75	Rampur Awasthi	Rampur Awasthi	52	1.5	14	3	83	3	13	4	17	225	11-13	72	15-18	201	1-1.5	66	180	
76	Rautpar	Ravatpar	61	1.5	17	3	100	3	13	4	20	270	11-13	69	15-18	243	1-1.5	81	180	
77	Rupai	Rupai	38	1.5	12	3	62	3	12	4	14	168	11-13	48	15-18	153	1-1.5	54	180	
78	Saraura	Saraura (Dhumnagar)	73	1.5	19	3	120	3	15	4	23	324	11-13	123	15-18	291	1-1.5	90	180	
79	Saria	Saraia	29	1.5	9	3	44	3	11	4	11	120	11-13	18	15-18	111	1-1.5	39	180	
80	Semarhawa	Malghotviraicha	19	1.5	7	3	27	3	9	4	9	75	11-13	33	15-18	69	1-1.5	30	180	
81	Shahpur Puraini	Shahpur Puraini	40	1.5	12	3	63	3	12	4	14	171	11-13	30	15-18	153	1-1.5	54	180	
82	Sidhawe Jobana	Sidhave	89	1.5	22	3	149	3	16	4	28	399	11-13	105	15-18	357	1-1.5	111	180	
83	Sirsia	Batarauli	21	1.5	8	3	29	3	9	4	9	84	11-13	72	15-18	78	1-1.5	33	180	
84	Siswa	Sisvan	44	1.5	13	3	70	3	12	4	16	189	11-13	81	15-18	174	1-1.5	60	180	
85	Sukrauli	Deoria Meer	16	1.5	7	3	22	3	9	4	7	63	11-13	33	15-18	57	1-1.5	24	180	
86	Tandwa	Baravan	29	1.5	9	3	45	3	11	4	11	126	11-13	0	0	117	1-1.5	45	180	
87	Udai Pura	Udaipura	38	1.5	12	3	62	3	12	4	14	168	11-13	84	15-18	153	1-1.5	54	180	
Total			3463	1.5	1013	3	5530	3	1012	4	1223	14837	12.00	3687	16.5	13614	1.25	4713	180	

Pre and Post Income Status from Livestock under The Project Area of				Kusmauni, IWMP-V		District-	Deoria	
Milk in ltr. - Meat in kg. - Eggs in No. - Amount in Rs.								
Type of Animal	Pre Project Status				Post Project Status			
	Nos.	Yield	Rate	Income in Rs.	Nos.	Yield	Rate	Income in Rs.
Milch Animals								
Cow	3223	4601	22	101222	4476	8234	27	222318
Buffalo	4986	11961	22	263142	6542	20638	27	557226
Animal for Other Purpose								
Goat (Meat)	4214	37926	220	8343720	14837	178044	240	42730560
Pig (Meat)	1665	22477.5	55	1236262.5	3687	60835.5	60	3650130
Broiler (Meat)	2574	3218	70	225260	13614	17018	85	1446530
Eggs	947	113640	3	340920	4713	848340	4	3393360
TOTAL Income:				10510526.5				52000124
		Pre Project		Post Project		Total Human Population		102438
Total Meat Production/Year		63621.5		255897.5		Assuming 10% increase		10243
Total Milk Production/day		16562		28872		Population in Post project		112681
Milk Production/head/day		0.161		0.256				
Average Production Cost 70%		29042718						
Net Profit 30%		12446879		Net Increase in Income		41489597.5		

Livestock population and Requirement of fodder in Project Area of					Kusmauni, IWMP-V			District-		Deoria		
Sr. No.	Category of Livestock	Existing Nos	Average Body Weight in kg	Total Body Wt in kg	Based on Body Weight	Feed requirement per day (dry matters in kg.)(6 x 6.875)						
					DM =5*2.5/100 in kg/day	Roughae in kg/day	Straw Dry M B in kg/day	Bhusa in kg/day	GF DM Based in kg/day	Green Fodder in kg/day	Concentrate in kg/day	Total Fodder Requirement in Tonnes (9+11)*365/1000
1	2	3	4	5	6	7	8	9	10	11	12	13
1	Draft Animal	775	300	232500	5813.00	3875.00	2583.00	2870.00	1292.00	5168.00	1938.00	2934.00
2	Buffaloes	4986	400	1994400	49860.00	33240.00	22160.00	24622.00	11080.00	44320.00	16620.00	25164.00
3	Indigenous Cow	2525	300	757500	18938.00	12625.00	8417.00	9352.00	4208.00	16832.00	6313.00	9557.00
4	Cross Breed Cows	698	350	244300	6108.00	4072.00	2715.00	3017.00	1357.00	5428.00	2036.00	3082.00
5	Goat	4214	10	42140	1054.00	703.00	469.00	521.00	234.00	936.00	351.00	532.00
Total :								40382.00		72684.00	27258.00	41269.00

Feed and Fodder requirement has been calculated on average body wt. of animals. Dry matter basis

Status of Fodder Requirement, Availability and Deficit in the Project				Kusmauni, IWMP-V			District-		Deoria	
Total Fodder requirement Tons/Year	Fodder Availability (Tons / Year)			Fodder Requirement (Tons / Year)			Deficit (Tons / Year)			Total Deficit (Tons / Year)
	Bbusa	Green Fodder	Concn	Bbusa	Green Fodder	Concn	Bbusa	Green Fodder	Concn	
1	2	3	4	5	6	7	8	9	10	11
41269.00	9183.00	12071.00	5621.00	14739.00	26530.00	9949.00	5556.00	14459.00	4328.00	24343.00
in % --->	62.30	45.50	56.50				37.70	54.50	43.50	

Income Projection for Assetless, Farmers and Livestock under the project for 7 years.									Amt in Rs.
S.No.	Year	% Increase	Assetless		Farmers		Livestock		Total Increase
			16307800		131881600		41489597.5		189678998
1	1	0	0		0		0		0
2	2	0	0		0		0		0
3	3	12	1956936		15825792		4978752		22761480
4	4	16	2609248		21101056		6638336		30348640
5	5	20	3261560		26376320		8297920		37935800
6	6	24	3913872		31651584		9957503		45522959
7	7	28	4566184		36926848		11617087		53110119
	Total	100	16307800		131881600		41489598		189678998

Problem Thrust Area of Livestock Production in the Project Area of		Kusmauni, IWMP-V	District-	Deoria
S.No.	Problem Thrust Area	Proposed Intervention		
1	Local and indigenous breeds.	Breed improvement through Artificial Insemination (AI) and Natural Process (Buck/Bull).		
2	Lack of improved breed in animals.	Improvement/Replacement of existing breed of animals.		
3	Low Productivity of animals	Improvement of animal health through vaccination & deworming		
4	Poor Facilities of Animal Health and Care (vaccination, de-worming and feeding)	Awareness about animal vaccination, Mineral mixture and green fodder.		
5	Problems of infertility and balanced nutrition in dairy cattle and buffaloes.	Promote practice of balance ration for cattle and buffaloes		
6	No use of supplementary feeds	Introduction of improved breed of goats & control of internal parasite(Buck)		
7	Improper feeding practices	Promoting dairy, goatary and poultry as main enterprise for the resource rich farmers		
8	Low production of Milk & Meat	Formation and conduction of self help groups for socio-economic up-liftment.		
9	Inadequate availability of Dry/GreenFodder	Distribution of Fodder Seed Kits		

S.No.	Details of PIA	
(1)	Date of PIA selection	25.02.2009
(2)	Nature of PIA	Government
(3)	Name of PIA	Bhumi Sanrkshan Adhikari, I & WR
(4)	Designation and Address	Bhumi Sanrkshan Adhikari, I & WR Deoria
(5)	Telephone No.	
(6)	Fax No.	-
(7)	e-mail	<u>bsaldwrde-up@nic.in</u>

Details of PIA's Staff, District- Deoria						
Sr. No.	Name	Qualification	Experience (Yrs.)	Designation	Contact NO. & e-mail	Date of Joining
1	Shri Om Prakash Pandey	AG. Eng. Diploma	36 Years	BSA	9793557111	20-11-1980
2	Shri Om Prakash Rai	AG. Eng. Diploma	35 Years	J.E.	9452571982	20-04-1982
3	Shri Chandra Prakash	Inermediate	8 Years	Jr. Asstt.	9628600310	12-05-2009
4	Shri Rajkumar Gautam	Inermediate	12 Years	Munshi	7755056109	29-12-2004
5	Shri Nirbhay Kumar Singh	B.Sc (Ag.)	8 Years	ASCI	9918284321	18-10-2011
6	Shri Ram Pujan Singh	Inermediate	32 Years	Sinchpal	9919161652	20-09-1984
7	Shri Anil Kumar Pandey	Inermediate	32 Years	Sinchpal	9450896521	22-07-1985
8	Shri Dilraj Pandey	8th	37 Years	Forth Class	9455894867	13-06-1980
9	Shri Ram Prasad Rai	8th	37 Years	Forth Class	9451596775	01-07-1980
10	Shri Kamlesh Kumar Chaurasia	BA	5 Years	Forth Class	9839126939	16-08-2012

Details of WDC's Staff, District-				Deoria		
Sr. No.	Name	Qualification	Experience (Yrs.)	Designation	Contact NO. & e-mail	Date of Joining
1	Mr. Rajesh Kumar Mall	M.Sc. (Ag.), MBA	4	Technocal Expert	7376612085	15-09-2013
2	Ms. Sobha Gupta	M. A. (Ancient History) C.C.A., C.C.C.	5	Data Entry Operator	9306288221	01-03-2013

Details of WDT Attached with PIA, District-				Deoria		
Sr. No.	Name	Qualification	Experience	Designation	Contact NO. & e-mail	Date of Joining
1	Mr. Rakesh Tiwari	M.S.W.	5	WDT	9451759023	01-01-2011
2	Mr. Summant Singh	B.A.	5	WDT	9956813338	03-09-2011
3	Mr. Pradeep Singh	Diploma in Civil Engg.	5	WDT	7084151294	03-09-2011
4	Mr. Rahul Singh	B.A.	5	WDT	9455557124	28-08-2011
5	Smt. Anita Srivastava	M.A.	5	WDT	9455170570	23-09-2011
6	Mr. Rampreet Singh	B.Sc. (Ag.)	5	WDT	9598946020	10-10-2011
7	Mr. Yogendra Singh	Diloma in Ag. Engg.	5	WDT	9721006913	01-11-2011

Details of Watershed Committee formed at Gram Panchayat Level under									Kusmauni, IWMP-V				District-		Deoria												
S. No.	Name of Watershed Committee	Name of Chairman	Name of Secretary	Category wise Details of Members (in numbers)																	Composition of WC						
				Category Wise						Caste wise				Qualification Wise							Women	GP member	SHG Member	UG Member	WD Member		
				Assetlee	Marginal	Small	Large	WDT	Total	SC	OBC	Gen.	Total	Primary	Jr. HS	HS	Inter	Graduate	PG	Literate						Illiterate	Total
1	Ahilvar Buzurg	Smt. Bharti Mishra	Mr. Praveen Kumar	2	4	3	0	1	10	2	6	2	10	3	0	3	1	1	0	1	1	10	3	1	2	3	1
2	Babhani	Smt. Prema Yadav	Mr. Praveen Kumar	2	4	3	0	1	10	2	5	3	10	3	0	2	1	1	0	1	2	10	3	1	2	3	1
3	Baghrmahuari	Mr. Patherdewa	Mr. Sanjay Prasad	2	3	4	0	1	10	2	5	3	10	4	1	2	1	1	0	1	0	10	2	1	2	4	1
4	Baikunthpur	Mr. Ganesh	Mr. Praveen Kumar	2	5	2	0	1	10	2	4	4	10	3	0	2	1	1	0	1	2	10	2	1	2	4	1
5	Batarauli	Smt. Kushumlata	Mr. Praveen Kumar	2	4	3	0	1	10	2	5	3	10	3	0	2	1	1	0	1	2	10	3	1	2	3	1
6	Bhalua	Mr. Sateyendra	Mr. Praveen Kumar	2	4	3	0	1	10	2	6	2	10	4	1	2	1	1	0	1	0	10	2	1	2	4	1
7	Deoria Meer	Mr. Bhim Prajapati	Mr. Praveen Kumar	2	5	2	0	1	10	2	5	3	10	3	0	3	1	1	0	1	1	10	2	1	2	4	1
8	Garib Patti	Mr. Awadhesh kumar	Mr. Amar Nath Gaur	2	5	2	0	1	10	2	4	4	10	3	0	3	1	1	0	1	1	10	2	1	2	4	1
9	Gaurkothi	Smt. Sangeeta Devi	Mr. Amar Nath Gaur	2	4	3	0	1	10	2	5	3	10	4	1	2	1	1	0	1	0	10	3	1	2	3	1
10	Guddijor	Mr. Pankaj	Mr. Amar Nath Gaur	2	5	2	0	1	10	2	6	2	10	3	0	2	1	1	0	1	2	10	2	1	2	4	1
11	Khajuri Karauta	Mr. Surendra	Mr. Praveen Kumar	2	5	2	0	1	10	2	4	4	10	4	1	2	1	1	0	1	0	10	2	1	2	4	1
12	Langara	Mr. Ghanshyam	Mr. Amar Nath Gaur	2	4	3	0	1	10	2	5	3	10	3	0	3	1	1	0	1	1	10	2	1	2	4	1
13	Loharauli	Mr. Rajeshwar Nath	Mr. Arvind Yadav	2	5	2	0	1	10	2	5	3	10	3	0	3	1	1	0	1	1	10	2	1	2	4	1
14	Madhavapur	Smt. Archana	Mr. Arvind Yadav	2	5	2	0	1	10	2	4	4	10	3	0	3	1	1	0	1	1	10	3	1	2	3	1
15	Maharajpur	Mr. Achuttanand	Mr. Praveen Kumar	2	4	3	0	1	10	2	4	4	10	4	1	2	1	1	0	1	0	10	2	1	2	4	1
16	Mahui	Mr. Jai Singh	Mr. Arvind Yadav	2	5	2	0	1	10	2	5	3	10	3	0	2	1	1	0	1	2	10	2	1	2	4	1
17	Malgotviraicha	Mr. Randheer Singh	Mr. Sanjay Prasad	2	5	2	0	1	10	2	6	2	10	3	0	2	1	1	0	1	2	10	2	1	2	4	1
18	Mujhahn Lala	Smt. Durgawati Devi	Mr. Sanjay Prasad	2	5	2	0	1	10	2	5	3	10	4	1	2	1	1	0	1	0	10	3	1	2	3	1
19	Nautan	Smt. Manju Devi	Mr. Amar Nath Gaur	2	4	3	0	1	10	2	4	4	10	3	0	3	1	1	0	1	1	10	3	1	2	3	1
20	Nunkhar	Smt. Hridayawati	Mr. Praveen Kumar	2	4	3	0	1	10	2	5	3	10	4	1	2	1	1	0	1	0	10	3	1	2	3	1
21	Pakari Khas	Mr. Vijay Shanker	Mr. Praveen Kumar	2	4	3	0	1	10	2	5	3	10	3	0	3	1	1	0	1	1	10	2	1	2	4	1
22	Parasia Bhandari	Mr. Govind Singh	Mr. Praveen Kumar	2	5	2	0	1	10	2	4	4	10	3	0	3	1	1	0	1	1	10	2	1	2	4	1
23	Pipara	Mr. Ram Kewal Sharma	Mr. Sanjay Prasad	2	5	2	0	1	10	2	5	3	10	3	0	3	1	1	0	1	1	10	2	1	2	4	1
24	Ravatpar	Mr. Pradeep Yadav	Mr. Praveen Kumar	2	4	3	0	1	10	2	6	2	10	4	1	2	1	1	0	1	0	10	2	1	2	4	1
25	Saraura (Dhumnagar)	Smt. Shanti Devi	Mr. Ram Pratap Gupta	2	4	3	0	1	10	2	6	2	10	3	0	2	1	1	0	1	2	10	3	1	2	3	1
26	Sidhave	Smt. Rina Singh	Mr. Ram Pratap Gupta	2	5	2	0	1	10	2	4	4	10	3	0	3	1	1	0	1	1	10	3	1	2	3	1
27	Sisvan	Mr. Kailash Prasad	Mr. Ram Pratap Gupta	2	5	2	0	1	10	2	4	4	10	4	1	2	1	1	0	1	0	10	2	1	2	4	1
28	Udaipura	Smt. Sunil Kumari	Mr. Amar Nath Gaur	2	4	3	0	1	10	2	5	3	10	3	0	3	1	1	0	1	1	10	3	1	2	3	1
TOTAL :				56	125	71	0	28	280	56	137	87	280	93	9	68	28	28	0	28	26	280	67	28	56	101	28

List of WC Member are given in Project File

WC wise Details of Self Help Groups (SHGs) and User's Groups (UGs) Proposed to be Formed in the project								
S. No.	Name of WC	Kusmauni, IWMP-V District- Deoria				Number of SHGs Members	Total No. of UGs	Number of UGs Members
		Total No. of SHGs						
		With only Men	With only Women	With Both	Total			
1	Ahilvar Buzurg	1	4	2	7	70	4	20
2	Babhani	2	6	2	10	100	7	35
3	Baghramahuari	1	4	3	8	80	4	20
4	Baikunthpur	1	4	2	7	70	4	20
5	Batarauli	1	3	1	5	50	4	20
6	Bhalua	1	4	2	7	70	4	20
7	Deoria Meer	1	4	2	7	70	4	20
8	Garib Patti	1	4	3	8	80	4	20
9	Gaurkothi	3	9	3	15	150	7	35
10	Guddijor	1	4	2	7	70	4	20
11	Khajuri Karauta	1	4	2	7	70	4	20
12	Langara	1	3	1	5	50	4	20
13	Loharauli	0	1	2	3	30	3	15
14	Madhavapur	0	1	2	3	30	3	15
15	Maharajpur	1	3	1	5	50	4	20
16	Mahui	1	4	3	8	80	4	20
17	Malghotviraicha	1	3	1	5	50	4	20
18	Mujhahn Lala	1	3	1	5	50	4	20
19	Nautan	1	4	2	7	70	4	20
20	Nunkhar	1	4	2	7	70	4	20
21	Pakari Khas	1	4	2	7	70	4	20
22	Parasia Bhandari	0	1	2	3	30	4	20
23	Pipara	2	6	2	10	100	7	35
24	Ravatpar	1	4	2	7	70	4	20
25	Saraura (Dhumnagar)	1	4	2	7	70	4	20
26	Sidhave	0	1	2	3	30	3	15
27	Sisvan	1	4	2	7	70	4	20
28	Udaipura	1	4	2	7	70	4	20
TOTAL :		28	104	55	187	1870	118	590

* 05 No. of Farmer's Producer Organisation (FPO) will be promoted/Formed by SLNA on Cluster/Project Basis under the component of I & CB fund.

YEARWISE FINANCIAL BREAK-UP (in %) OF VARIOUS COMPONENT At VARIOUS LEVEL UNDER IWMP SCHEME

% of Sanctioned Amount in Lacs : 100

Installment	Year	Agency	Administration	Monitoring	Evaluation	EPA	I & CB	DPR	Livelihood	Production Sys. & Micro-enterprises	Watershed Develoment Works	Consolidation	TOTAL	
Ist Installment 20%	page-64	SLNA					0.150						0.150	
		WCDC					0.150						0.150	
		PIA	0.250				4.000	0.200	1.000					5.450
		WC	0.250											0.250
		TOTAL	0.500	0.000	0.000	0.000	4.000	0.500	1.000	0.000	0.000	0.000	0.000	6.000
	IIInd Year 14%	SLNA			0.050	0.300		0.050						0.400
		WCDC			0.100			0.350						0.450
		PIA	0.750		0.050			2.100						4.900
		WC	0.750							1.000	1.000	7.500		8.250
		TOTAL	1.500	0.200	0.300	0.000	2.500	0.000	1.000	1.000	1.000	7.500	0.000	14.000
IIInd Installment 50%	III Year (25%)	SLNA			0.040	0.175		0.050						0.270
		WCDC			0.100			0.125						0.230
		PIA	1.350		0.060			0.575						6.990
		WC	1.350							2.500	2.500	16.175		17.530
		TOTAL	2.700	0.200	0.175	0.000	0.750	0.000	2.500	2.500	2.500	16.175	0.000	25.020
	IV Year (25%)	SLNA			0.040	0.175		0.050						0.270
		WCDC			0.100			0.125						0.230
		PIA	1.350		0.060			0.575						6.990
		WC	1.350							2.500	2.500	16.175		17.530
		TOTAL	2.700	0.200	0.175	0.000	0.750	0.000	2.500	2.500	2.500	16.175	0.000	25.020
IIIrd Installment 30%	V Year (30%)	SLNA			0.080	0.350							0.100	0.530
		WCDC			0.200			0.150					0.100	0.450
		PIA	1.300		0.120			0.350					0.200	8.970
		WC	1.300							3.000	4.000	16.150	2.600	20.050
		TOTAL	2.600	0.400	0.350	0.000	0.500	0.000	3.000	4.000	16.150	3.000	3.000	30.000
TOTAL (100%)	SLNA	0		0.210	1.000	0	0.300	0	0	0	0	0.100	1.620	
	WCDC	0		0.500	0	0	0.900	0	0	0	0	0.100	1.510	
	PIA	5.000		0.290	0	4.000	3.800	1.000	0	0	0	0.200	33.300	
	WC	5.000		0	0	0	0	0	9.000	10.000	56.000	2.600	63.610	
	TOTAL	10.000		1.000	1.000	4.000	5.000	1.000	9.000	10.000	56.000	3.000	100.000	

आई0डब्ल्यू0एम0पी0 योजनान्तर्गत वार्षिक आधार विभिन्न घटकों में संस्थागत स्तर पर देय धनराशि का विवरण लाख में

YEARWISE FINANCIAL BREAK-UP (in Lakhs) OF VARIOUS COMPONENT At VARIOUS LEVEL UNDER IWMP SCHEME										Kusmauni, IWMP-V	District-	Deoria		
परियोजना	Kusmauni, IWMP-V		District-	Deoria	नियोजित क्षेत्रों में 5510.00				Sanctioned Amount Rs. In Lacs				661.20	
योजना के चरण	वर्ष	संस्था	प्रशासनिक 10%	निगरानी (मानिट्रिंग) 1%	मूल्यांकन 1%	ई0पी0ए0 4%	आई0 ऐण्ड सी0बी0 5%	डी0पी0आर0 1%	आजीविका प्रबन्धन 9%	उत्पादन प्रणाली तथा अति सूक्ष्म उद्यम 10%	कार्य मद 56%	कन्सोलिडेशन 3%	योग 100%	
प्रारम्भिक चरण 6% (Preparatoy Phase 20%)	Ist Year प्रथम वर्ष 6%	SLNA					0.992						0.992	
		WCDC					0.992						0.992	
		PIA	1.653			26.448	1.322	6.612						36.035
		WC	1.653											1.653
		TOTAL	3.306	0	0	26.448	3.306	6.612	0	0	0	0	0	39.672
प्रारम्भिक चरण 20% (Preparatoy Phase 20%)	IInd Year द्वितीय वर्ष 14%	SLNA		0.331	1.984		0.331						2.645	
		WCDC		0.661			2.314							2.975
		PIA	4.959	0.331			13.885							19.175
		WC	4.959						6.612	6.612	49.590			67.773
		TOTAL	9.918	1.322	1.984	0.000	16.530	0	6.612	6.612	49.590	0	0	92.568
वाटरशेड कार्य चरण 50% (Work Phase 50%)	IIIrd Year तृतीय वर्ष 25%	SLNA		0.264	1.157		0.331						1.752	
		WCDC		0.661			0.827							1.488
		PIA	8.926	0.397			3.802							13.125
		WC	8.926						16.530	16.530	106.949			148.935
		TOTAL	17.852	1.322	1.157	0.000	4.959	0	16.530	16.530	106.949	0	0	165.300
	IVth Year चतुर्थ वर्ष 25%	SLNA		0.264	1.157		0.331							1.752
		WCDC		0.661			0.827							1.488
		PIA	8.926	0.397			3.802							13.125
		WC	8.926						16.530	16.530	106.949			148.935
		TOTAL	17.852	1.322	1.157	0.000	4.959	0	16.530	16.530	106.949	0	0	165.300
समेकन चरण 30% (Consolidation Phase 30%)	Vth Year पंचम वर्ष 30%	SLNA		0.529	2.314							0.661	3.504	
		WCDC		1.322			0.992					0.661	2.975	
		PIA	8.596	0.793			2.314					1.322	13.026	
		WC	8.596						19.836	26.448	106.784	17.191	178.855	
		TOTAL	17.191	2.645	2.314	0.000	3.306	0.000	19.836	26.448	106.784	19.836	198.360	
योग (100%)		SLNA	0	1.389	6.612	0	1.984	0	0	0	0	0.661	10.645	
		WCDC	0	3.306	0	0	5.951	0	0	0	0	0.661	9.918	
		PIA	33.060	1.917	0	26.448	25.126	6.612	0	0	0	1.322	94.485	
		WC	33.060	0	0	0	0	0	59.508	66.120	370.272	17.191	546.151	
		TOTAL	66.120	6.612	6.612	26.448	33.060	6.612	59.508	66.120	370.272	19.836	661.200	

Availability of Fund At Micro Watershed Level Under The Project of-								Kusmauni, IWMP-V				District-		Deoria	
Planned Area in ha :								5510.00				(Area in ha, Amount in Lacs)			
Sr. No.	MWS Code	Name of MWS	Geographical Area	Planned Area	EPA 4%	DPR 1%	I&CB 5%	Monitoring @1%	Evaluation 1%	Administration 10%	LA @ 9%	PSME @10%	WDW @56%	Consolidation @3%	Total @ 100%
1	2B1B5a2b	Kusmauni	3021.00	2181	10.469	2.617	13.086	2.6172	2.6172	26.172	23.555	26.172	146.563	7.8516	261.72
2	2B1B5d1a	Madhopur	464.00	337	1.6176	0.404	2.022	0.4044	0.4044	4.044	3.6396	4.044	22.6464	1.2132	40.44
3	2B1B5d1b	Siswa	685.00	503	2.4144	0.604	3.018	0.6036	0.6036	6.036	5.4324	6.036	33.8016	1.8108	60.36
4	2B1B5d1c	Nautan	1234.00	893	4.2864	1.072	5.358	1.0716	1.0716	10.716	9.6444	10.716	60.0096	3.2148	107.16
5	2B1B5d2a	Gaurkothi	2164.00	1596	7.6608	1.915	9.576	1.9152	1.9152	19.152	17.237	19.152	107.251	5.7456	191.52
TOTAL :			7568.00	5510	26.45	6.61	33.06	6.61	6.61	66.12	59.51	66.12	370.27	19.84	661.20

YEARWISE FINANCIAL BREAKUP (in%) OF VARIOUS COMPONENT UNDER								Kusmauni, IWMP-V		District-	Deoria		
S. No.	Installment	Year	Administrative 10%	EPA 4%	Institution and CB 5%	DPR 1%	Watershed development work 50%	Livelihood for assetless 9%	Production system and Microenterprises 10%	Amount in %			
										Monitoring 1%	Evaluation 1%	Consolidation 3%	Total 100%
1	Ist Phase	Ist Year	0.5	4	0.5	1	0	0	0	0	0	0	6
		IIInd Year	1.5	0	2.5	0	7.5	1	1	0.2	0.3	0	14
2	II nd Phase	IIIrd Year	2.7	0	0.75	0	16.175	2.5	2.5	0.2	0.175	0	25
		IVth Year	2.7	0	0.75	0	16.175	2.5	2.5	0.2	0.175	0	25
3	III rd Phase	Vth Year	2.6	0	0.5	0	16.15	3	4	0.4	0.35	3	30
TOTAL :			10	4	5	1	56	9	10	1	1	3	100

YEARWISE FINANCIAL BREAKUP OF VARIOUS COMPONENT UNDER								Kusmauni, IWMP-V		District-	Deoria		
						Area in ha		5510.00		Amount in Lakhs			661.20
S. No.	Installment	Year	Administrative 10%	EPA 4%	Institution and CB 5%	DPR 1%	Watershed development work 50%	Livelihood for assetless 9%	Production system and Microenterprises 10%	Monitoring 1%	Evaluation 1%	Consolidation 3%	Total 100%
1	Ist Phase	Ist Year	3.3060	26.4480	3.3060	6.6120	0.0000	0.0000	0.0000	0.0000	0.0000	0.0000	39.67
		IIInd Year	9.9180	0.0000	16.5300	0.0000	49.5900	6.6120	6.6120	1.3224	1.9836	0.0000	92.57
2	II nd Phase	IIIrd Year	17.8524	0.0000	4.9590	0.0000	106.9491	16.5300	16.5300	1.3224	1.1571	0.0000	165.30
		IVth Year	17.8524	0.0000	4.9590	0.0000	106.9491	16.5300	16.5300	1.3224	1.1571	0.0000	165.30
3	III rd Phase	Vth Year	17.1912	0.0000	3.3060	0.0000	106.7838	19.8360	26.4480	2.6448	2.3142	19.8360	198.36
	TOTAL :		66.12	26.45	33.06	6.61	370.27	59.51	66.12	6.61	6.61	19.84	661.20

% of Budget for Various Components Under			Kusmauni, IWMP-V		District-	Deoria
			Area in ha :	5510.00	Amount in Lacs :	661.20
S. No.	Budget Component	%	Total Amount (in Rs.)		Total Amount (In Lacs)	
A.	Management Cost					
	1. Administrative	10	6612000.00		66.12	
	2. Monitoring	1	661200.00		6.61	
	3. Evaluation	1	661200.00		6.61	
	SUB TOTAL :	12	7934400.00		79.34	
B.	Preparatory Phase					
	1. Entry Point Activities	4	2644800.00		26.45	
	2. Institution & Capacity Building	5	3306000.00		33.06	
	3. Detailed Project Report (DPR)	1	661200.00		6.61	
	SUB TOTAL :	10	6612000.00		66.12	
C.	Watershed Work Phase					
	1. Livelihood Activities for the Asset less Person	9	5950800.00		59.51	
	2. Production System and Micro-enterprises	10	6612000.00		66.12	
	3. Watershed Development Works	56	37027200.00		370.27	
	SUB TOTAL :	75	49590000.00		495.90	
D.	Consolidation Phase	3	1983600.00		19.84	
	Grand Total :	100	66120000.00		661.20	

WC wise Yearly availability of Fund Under Various Components of IWMP (Amount in Lacs)												Kusmauni, IWMP-V				District-			Deoria	
S. No.	Name of WC	Treatable Area in ha	IInd Year			IIIrd Year			IVth Year			Vth Year				Total Amount in Lakhs				Grand Total (77.6%)
			LA (1%)	PSME (1%)	WDW (7.5%)	LA (2.5%)	PSME (2.5%)	WDW (16.175%)	LA (2.5%)	PSME (2.5%)	WDW (16.175%)	LA (3%)	PSME (4%)	WDW (16.150%)	Consolidation	LA (9%)	PSME (10%)	WDW (56%)	Consolidation (2.6%)	
1	Ahilvar Buzurg	190	0.228	0.228	1.710	0.570	0.570	3.688	0.570	0.570	3.688	0.684	0.912	3.682	0.593	2.052	2.280	12.768	0.593	17.693
2	Babhani	295	0.354	0.354	2.655	0.885	0.885	5.726	0.885	0.885	5.726	1.062	1.416	5.717	0.920	3.186	3.540	19.824	0.920	27.470
3	Baghramahuari	241	0.289	0.289	2.169	0.723	0.723	4.678	0.723	0.723	4.678	0.868	1.157	4.671	0.752	2.603	2.892	16.195	0.752	22.442
4	Baikunthpur	238	0.286	0.286	2.142	0.714	0.714	4.620	0.714	0.714	4.620	0.857	1.142	4.612	0.743	2.570	2.856	15.994	0.743	22.163
5	Batarauli	145	0.174	0.174	1.305	0.435	0.435	2.814	0.435	0.435	2.814	0.522	0.696	2.810	0.452	1.566	1.740	9.744	0.452	13.502
6	Bhalua	166	0.199	0.199	1.494	0.498	0.498	3.222	0.498	0.498	3.222	0.598	0.797	3.217	0.518	1.793	1.992	11.155	0.518	15.458
7	Deoria Meer	190	0.228	0.228	1.710	0.570	0.570	3.688	0.570	0.570	3.688	0.684	0.912	3.682	0.593	2.052	2.280	12.768	0.593	17.693
8	Garib Patti	245	0.294	0.294	2.205	0.735	0.735	4.755	0.735	0.735	4.755	0.882	1.176	4.748	0.764	2.646	2.940	16.464	0.764	22.814
9	Gaurkothi	540	0.648	0.648	4.860	1.620	1.620	10.481	1.620	1.620	10.481	1.944	2.592	10.465	1.685	5.832	6.480	36.288	1.685	50.285
10	Guddijor	171	0.205	0.205	1.539	0.513	0.513	3.319	0.513	0.513	3.319	0.616	0.821	3.314	0.534	1.847	2.052	11.491	0.534	15.924
11	Khajuri Karauta	173	0.208	0.208	1.557	0.519	0.519	3.358	0.519	0.519	3.358	0.623	0.830	3.353	0.540	1.868	2.076	11.626	0.540	16.110
12	Langara	150	0.180	0.180	1.350	0.450	0.450	2.912	0.450	0.450	2.912	0.540	0.720	2.907	0.468	1.620	1.800	10.080	0.468	13.968
13	Loharauli	120	0.144	0.144	1.080	0.360	0.360	2.329	0.360	0.360	2.329	0.432	0.576	2.326	0.374	1.296	1.440	8.064	0.374	11.174
14	Madhavapur	116	0.139	0.139	1.044	0.348	0.348	2.252	0.348	0.348	2.252	0.418	0.557	2.248	0.362	1.253	1.392	7.795	0.362	10.802
15	Maharajpur	133	0.160	0.160	1.197	0.399	0.399	2.582	0.399	0.399	2.582	0.479	0.638	2.578	0.415	1.436	1.596	8.938	0.415	12.385
16	Mahui	252	0.302	0.302	2.268	0.756	0.756	4.891	0.756	0.756	4.891	0.907	1.210	4.884	0.786	2.722	3.024	16.934	0.786	23.466
17	Malghotviraicha	162	0.194	0.194	1.458	0.486	0.486	3.144	0.486	0.486	3.144	0.583	0.778	3.140	0.505	1.750	1.944	10.886	0.505	15.085
18	Mujhahn Lala	136	0.163	0.163	1.224	0.408	0.408	2.640	0.408	0.408	2.640	0.490	0.653	2.636	0.424	1.469	1.632	9.139	0.424	12.664
19	Nautan	190	0.228	0.228	1.710	0.570	0.570	3.688	0.570	0.570	3.688	0.684	0.912	3.682	0.593	2.052	2.280	12.768	0.593	17.693
20	Nunkhar	178	0.214	0.214	1.602	0.534	0.534	3.455	0.534	0.534	3.455	0.641	0.854	3.450	0.555	1.922	2.136	11.962	0.555	16.575
21	Pakari Khas	150	0.180	0.180	1.350	0.450	0.450	2.912	0.450	0.450	2.912	0.540	0.720	2.907	0.468	1.620	1.800	10.080	0.468	13.968
22	Parasia Bhandari	109	0.131	0.131	0.981	0.327	0.327	2.116	0.327	0.327	2.116	0.392	0.523	2.112	0.340	1.177	1.308	7.325	0.340	10.150
23	Pipara	317	0.380	0.380	2.853	0.951	0.951	6.153	0.951	0.951	6.153	1.141	1.522	6.143	0.989	3.424	3.804	21.302	0.989	29.519
24	Ravatpar	199	0.239	0.239	1.791	0.597	0.597	3.863	0.597	0.597	3.863	0.716	0.955	3.857	0.621	2.149	2.388	13.373	0.621	18.531
25	Saraura (Dhumnagar)	224	0.269	0.269	2.016	0.672	0.672	4.348	0.672	0.672	4.348	0.806	1.075	4.341	0.699	2.419	2.688	15.053	0.699	20.859
26	Sidhave	119	0.143	0.143	1.071	0.357	0.357	2.310	0.357	0.357	2.310	0.428	0.571	2.306	0.371	1.285	1.428	7.997	0.371	11.081
27	Sisvan	176	0.211	0.211	1.584	0.528	0.528	3.416	0.528	0.528	3.416	0.634	0.845	3.411	0.549	1.901	2.112	11.827	0.549	16.389
28	Udaipura	185	0.222	0.222	1.665	0.555	0.555	3.591	0.555	0.555	3.591	0.666	0.888	3.585	0.577	1.998	2.220	12.432	0.577	17.227
TOTAL :		5510	6.61	6.61	49.59	16.53	16.53	106.95	16.53	16.53	106.95	19.84	26.45	106.78	17.19	59.51	66.12	370.27	17.19	513.09

Availability of Fund At Watershed Committee (WC) Level Formed At GP Level Under The Project of							
Kusmauni, IWMP-V		District-	Deoria	Treatable Area :	5510.00	ha (Area in ha, Amount in Lacs)	
S. No.	Name of WC	Traetable Area in ha	LA @ 9%	PSME @10%	WDW @56%	Consolidation @2.6%	Total @ 77.6%
1	Ahilvar Buzurg	190	2.0520	2.2800	12.7680	0.5928	17.6928
2	Babhani	295	3.1860	3.5400	19.8240	0.9204	27.4704
3	Baghramahuari	241	2.6028	2.8920	16.1952	0.7519	22.4419
4	Baikunthpur	238	2.5704	2.8560	15.9936	0.7426	22.1626
5	Batarauli	145	1.5660	1.7400	9.7440	0.4524	13.5024
6	Bhalua	166	1.7928	1.9920	11.1552	0.5179	15.4579
7	Deoria Meer	190	2.0520	2.2800	12.7680	0.5928	17.6928
8	Garib Patti	245	2.6460	2.9400	16.4640	0.7644	22.8144
9	Gaurkothi	540	5.8320	6.4800	36.2880	1.6848	50.2848
10	Guddijor	171	1.8468	2.0520	11.4912	0.5335	15.9235
11	Khajuri Karauta	173	1.8684	2.0760	11.6256	0.5398	16.1098
12	Langara	150	1.6200	1.8000	10.0800	0.4680	13.9680
13	Loharauli	120	1.2960	1.4400	8.0640	0.3744	11.1744
14	Madhavapur	116	1.2528	1.3920	7.7952	0.3619	10.8019
15	Maharajpur	133	1.4364	1.5960	8.9376	0.4150	12.3850
16	Mahui	252	2.7216	3.0240	16.9344	0.7862	23.4662
17	Malghotviraicha	162	1.7496	1.9440	10.8864	0.5054	15.0854
18	Mujhahn Lala	136	1.4688	1.6320	9.1392	0.4243	12.6643
19	Nautan	190	2.0520	2.2800	12.7680	0.5928	17.6928
20	Nunkhar	178	1.9224	2.1360	11.9616	0.5554	16.5754
21	Pakari Khas	150	1.6200	1.8000	10.0800	0.4680	13.9680
22	Parasia Bhandari	109	1.1772	1.3080	7.3248	0.3401	10.1501
23	Pipara	317	3.4236	3.8040	21.3024	0.9890	29.5190
24	Ravatpar	199	2.1492	2.3880	13.3728	0.6209	18.5309
25	Saraura (Dhumnagar)	224	2.4192	2.6880	15.0528	0.6989	20.8589
26	Sidhave	119	1.2852	1.4280	7.9968	0.3713	11.0813
27	Sisvan	176	1.9008	2.1120	11.8272	0.5491	16.3891
28	Udaipura	185	1.9980	2.2200	12.4320	0.5772	17.2272
TOTAL :		5510	59.508	66.12	370.272	17.1912	513.0912

Details of EPA Activities Executed under Project Area						Kusmauni, IWMP-V		District-	Deoria	
Sr. No.	MWS Code	Name of MWS	Geographical Area	Planned Area	Amount Released	Village	EPA Work	No.	Expenditure (Lakhs)	Balance
1	2	3	4	5	6	7	8	9	10	11
1	2B1B5a2b	Kusmauni	3021.00	2181.00	10.47	NoonKhar	Well Repair	2	0.90	
						Bardiha Lala	Sock Pit	6	1.31	
						Asana	Sock Pit	6	1.29	
						Bhalua	Sock Pit	6	1.29	
						Ahilyapur	Kisan Vikas Manch	1	1.58	
						Parsiya Miskari	Well Repair, Sock Pit	1/1	0.91	
						Maharajpur	Kisan Vikas Manch	1	0.85	
						Rautpur	Culvert	1	1.25	
						Pakarikhas	Sock Pit	6	1.29	
								Sub Total :	10.67	-0.20
2	2B1B5d1a	Madhopur	464.00	337.00	1.62	Mahui	Well Repair	1	0.75	
								Sub Total :	0.75	0.87
3	2B1B5d1b	Siswa	685.00	503.00	2.41	Sisva	Kisan Vikas Manch	1	1.00	
						Bairetha	Sock Pit	10	2.25	
								Sub Total :	3.25	-0.84
4	2B1B5d1c	Nautan	1234.00	893.00	4.2864	Nautan	Nali Construction	1	2.52	
						Udaypura	Kisan Vikas Manch	1	1.55	
						Langra	Kisan Vikas Manch	1	1.25	
								Sub Total :	5.32	-1.03
5	2B1B5d2a	Gaurkothi	2164	1596	7.6608	Ramnagar	Nali Construction	1	2.22	
						Gaurkothi	Nali Construction	1	1.97	
						Shahpur Puraini	Nali Construction	1	1.50	
								Sub Total :	5.69	1.97
TOTAL :			7568.000	5510.000	26.45				25.68	0.77

Microwatershed-wise Financial Break-up of Institutional & Capacity Building Programme (Year-wise)																			Kusmauni, IWMP-V					District		Deoria			Area in ha Amount in Lacs				
S. No.	MWS Code	Name of MWS	Area	Ist Year (0.5%)					IInd Year (2.5%)					IIIrd Year (0.75%)					IVthYear (0.75%)					Vth Year (0.5%)					TOTAL (5%)				GRAND TOTAL
				SLNA	WCDC	PIA	WC	Total	SLNA	WCDC	PIA	WC	Total	SLNA	WCDC	PIA	WC	Total	SLNA	WCDC	PIA	WC	Total	SLNA	WCDC	PIA	WC	Total	SLNA	WCDC	PIA	WC	
1	2B1B5a2b	Kusmauni	2181	0.3926	0.3926	0.5234	0	1.309	0.13	0.92	5.50	0.00	6.54	0.13	0.33	1.50	0.00	1.96	0.13	0.33	1.50	0.00	1.96	0.00	0.39	0.92	0.00	1.31	0.79	2.36	9.95	0.00	13.09
2	2B1B5d1a	Madhopur	337	0.0607	0.0607	0.0809	0	0.202	0.02	0.14	0.85	0.00	1.01	0.02	0.05	0.23	0.00	0.30	0.02	0.05	0.23	0.00	0.30	0.00	0.06	0.14	0.00	0.20	0.12	0.36	1.54	0.00	2.02
3	2B1B5d1b	Siswa	503	0.0905	0.0905	0.1207	0	0.302	0.03	0.21	1.27	0.00	1.51	0.03	0.08	0.35	0.00	0.45	0.03	0.08	0.35	0.00	0.45	0.00	0.09	0.21	0.00	0.30	0.18	0.54	2.29	0.00	3.02
4	2B1B5d1c	Nautan	893	0.1607	0.1607	0.2143	0	0.536	0.05	0.38	2.25	0.00	2.68	0.05	0.13	0.62	0.00	0.80	0.05	0.13	0.62	0.00	0.80	0.00	0.16	0.38	0.00	0.54	0.32	0.96	4.07	0.00	5.36
5	2B1B5d2a	Gaurkothi	1596	0.2873	0.2873	0.383	0	0.958	0.10	0.67	4.02	0.00	4.79	0.10	0.24	1.10	0.00	1.44	0.10	0.24	1.10	0.00	1.44	0.00	0.29	0.67	0.00	0.96	0.57	1.72	7.28	0.00	9.58
Total :			5510	0.992	0.992	1.322	0.000	3.306	0.331	2.314	13.885	0.000	16.530	0.331	0.827	3.802	0.000	4.959	0.331	0.827	3.802	0.000	4.959	0.000	0.992	2.314	0.000	3.306	1.984	5.951	25.126	0.000	33.060

At A Glance	Annual Action Plan (APP) of I & CB of Project Area Under				Kusmauni, IWMP-V		Amount in Lacs
	District:-	Deoria	(5% of Project Cost) Area ha		5510.00		
S. No.	Level	Number of persons to be trained	Nos. Of Trngs	Days	Preson days	Rate/person/day	Amount
1	SLNA	0	0	0	0	0	1.9836
2	WCDC						
2.1	District Level Workshop	100	1	1	100	0.01	1.000
2.2	Workshop						
2.2.1	Convergence Workshop	20	1	1	20	0.007	0.140
2.2.2	Refreshar Wokshop	20	1	1	20	0.007	0.140
2.2.3	Workshop of Inovative Practices & PPP Model	20	1	1	20	0.007	0.140
2.2.4	Workshop on Formation, Development & Sustainability of Federation	20	1	1	20	0.007	0.140
2.2.5	Linkage Establishment	20	1	1	20	0.007	0.140
	Sub Total of 2 :	200			200		1.700
2.3	Exposure Visit						
2.3.a	In the District	459	1	1	459	0.00150	0.6885
2.3.b	Within State	437	1	1	437	0.00400	1.748
2.3.c	Out of State	37	1	7	259	0.00700	1.813
	Sub Total of WCDC	1133	4		1355		5.950
3	PIA						
3.1	PIA	11	2	6	132	0.00670	0.884
3.2	WDT	10	2	5	100	0.00670	0.670
3.3	WC Basic	2248	1	1	2248	0.00317	7.126
3.4	WC Member	168	2	1	336	0.00317	1.065
3.5	WC Functionaries	208	2	1	416	0.00670	2.787
3.6	UGs	364	1	1	364	0.00317	1.154
3.7	UGs Functionaries	173	1	2	346	0.00670	2.318
3.8	SHGs	618	1	3	1854	0.00317	5.877
3.9	SHGs Functionaries	242	1	2	484	0.00670	3.243
	Sub Total of PIA	4042			6280		25.125
3.10	Skill Training (from Convergence)	105	1	30	3150	0.00500	15.750
	Sub Total :	105			3150		15.750
	Total :	5280			10785	-	48.808
Fund From IWMP							33.060
Convergence from NRLM/SKILL Development Mission							15.748

Ist Year	Annual Action Plan (APP) of I & CB of Project Area Under				Kusmauni, IWMP-V		Amount in Lakhs
	District :	Deoria		(0.5% of Project Cost) Area :		5510.00	
S. No.	Level	Number of persons to be trained	Nos. Of Trngs	Days	Preson days	Rate/person/day	Amount
1	SLNA	0	0	0	0	0.00000	0.9918
2	WCDC						
2.1	District Level Workshop	0	0	0	0	0.01000	0.000
2.2	Convergence Workshop	20	1	1	20	0.00700	0.140
2.3	Exposure Visit						
2.3.a	In the District	157	1	1	157	0.00150	0.236
2.3.b	Within State	154	1	1	154	0.00400	0.616
2.3.c	Out of State	0	0	0	0	0.00700	0.000
	Sub Total of WCDC	331	3		331		0.992
3	PIA						
3.1	PIA	5	2	6	60	0.00670	0.402
3.2	WDT	2	2	5	20	0.00670	0.134
3.3	WC Basic	248	1	1	248	0.00317	0.786
3.4	WC Member	0	2	1	0	0.00317	0.000
3.5	WC Functionaries	0	2	1	0	0.00670	0.000
3.6	UGs	0	1	1	0	0.00317	0.000
3.7	UGs Functionaries	0	1	2	0	0.00670	0.000
3.8	SHGs	0	1	3	0	0.00317	0.000
3.9	SHGs Functionaries	0	1	2	0	0.00670	0.000
	Sub Total of PIA	255			328		1.322
3.10	Skill Training	0	0	0	0	0.00500	0.000
Sub Total :		0			0		0.000
Total :		586			659	-	3.31
Fund From IWMP							3.31

IInd Year	Annual Action Plan (APP) of I & CB of Project Area Under				Kusmauni, IWMP-V		Amount in Lakhs
	District :	Deoria		(2.5% of Project Cost) Area :		5510.00	
S. No.	Level	Number of persons to be trained	Nos. Of Trngs	Days	Preson days	Rate/person/day	Amount
1	SLNA	0	0	0	0	0.00000	0.331
2	WCDC						
2.1	District Level Workshop	100	1	1	100	0.01000	1.000
2.2	Refreshar Wokshop	20	1	1	20	0.00700	0.140
2.3	Exposure Visit						
2.3.a	In the District	111	1	1	111	0.00150	0.167
2.3.b	Within State	105	1	1	105	0.00400	0.420
2.3.c	Out of State	12	1	7	84	0.00700	0.588
	Sub Total of WCDC	348	5		420		2.315
3	PIA						
3.1	PIA	6	2	6	72	0.00670	0.482
3.2	WDT	2	2	5	20	0.00670	0.134
3.3	WC Basic	2000	1	1	2000	0.00317	6.340
3.4	WC Member	168	2	1	336	0.00317	1.065
3.5	WC Functionaries	56	2	1	112	0.00670	0.750
3.6	UGs	120	1	1	120	0.00317	0.380
3.7	UGs Functionaries	77	1	2	154	0.00670	1.032
3.8	SHGs	220	1	3	660	0.00317	2.092
3.9	SHGs Functionaries	120	1	2	240	0.00670	1.608
	Sub Total of PIA	2769			3714		13.884
3.10	Skill Training	0	0	0	0	0.00500	0.000
Sub Total :		0			0		0.000
Total :		3117			4134	-	16.529
Fund From IWMP							16.530

Illrd Year	Annual Action Plan (APP) of I & CB of Project Area Under				Kusmauni, IWMP-V		Amount in Lakhs
	District :	Deoria		(0.75% of Project Cost) Area :		5510.00	
S. No.	Level	Number of persons to be trained	Nos. Of Trngs	Days	Preson days	Rate/person/day	Amount
1	SLNA	0	0	0	0	0.00000	0.331
2	WCDC						
2.1	District Level Workshop	0	0	0	0	0.01000	0.000
2.2	Workshop of Inovative Practices & PPP Model	20	1	1	20	0.00700	0.140
2.3	Exposure Visit						
2.3.a	In the District	40	1	1	40	0.00150	0.0600
2.3.b	Within State	34	1	1	34	0.00400	0.136
2.3.c	Out of State	10	1	7	70	0.00700	0.490
	Sub Total of WCDC	104			164		0.826
3	PIA						
3.1	PIA	0	2	6	0	0.00670	0.000
3.2	WDT	2	2	5	20	0.00670	0.134
3.3	WC Basic	0	1	1	0	0.00317	0.000
3.4	WC Member	0	2	1	0	0.00317	0.000
3.5	WC Functionaries	56	2	1	112	0.00670	0.750
3.6	UGs	93	1	1	93	0.00317	0.295
3.7	UGs Functionaries	32	1	2	64	0.00670	0.429
3.8	SHGs	180	1	3	540	0.00317	1.712
3.9	SHGs Functionaries	36	1	2	72	0.00670	0.482
	Sub Total of PIA	399			901		3.802
3.10	Skill Training (from Convergence)	35	1	30	1050	0.00500	5.250
	Sub Total :	35			1050		5.250
	Total :	538			2115	-	10.209
Fund From IWMP							4.959
Convergence from NRLM/SKILL Development Mission							5.250

IVth Year	Annual Action Plan (APP) of I & CB of Project Area Under				Kusmauni, IWMP-V		Amount in Lakhs
	District :	Deoria		(0.75% of Project Cost) Area :		5510.00	
S. No.	Level	Number of persons to be trained	Nos. Of Trngs	Days	Preson days	Rate/person/day	Amount
1	SLNA	0	0	0	0	0.00000	0.331
2	WCDC						
2.1	District Level Workshop	0	0	0	0	0.01000	0.000
2.2	Workshop of Inovative Practices & PPP Model	20	1	1	20	0.00700	0.140
2.3	Exposure Visit						
2.3.a	In the District	40	1	1	40	0.00150	0.0600
2.3.b	Within State	34	1	1	34	0.00400	0.136
2.3.c	Out of State	10	1	7	70	0.00700	0.490
	Sub Total of WCDC	104	4		164		0.826
3	PIA						
3.1	PIA	0	2	6	0	0.00670	0.000
3.2	WDT	2	2	5	20	0.00670	0.134
3.3	WC Basic	0	1	1	0	0.00317	0.000
3.4	WC Member	0	2	1	0	0.00317	0.000
3.5	WC Functionaries	56	2	1	112	0.00670	0.750
3.6	UGs	93	1	1	93	0.00317	0.295
3.7	UGs Functionaries	32	1	2	64	0.00670	0.429
3.8	SHGs	180	1	3	540	0.00317	1.712
3.9	SHGs Functionaries	36	1	2	72	0.00670	0.482
	Sub Total of PIA	399			901		3.802
3.10	Skill Training (from Convergence)	35	1	30	1050	0.00500	5.250
	Sub Total :	35			1050		5.250
	Total :	538			2115	-	10.209
Fund From IWMP							4.959
Convergence from NRLM/SKILL Development Mission							5.250

Vth Year	Annual Action Plan (APP) of I & CB of Project Area Under				Kusmauni, IWMP-V		Amount in Lakhs
	District :	Deoria		(0.5% of Project Cost) Area :		5510.00	
S. No.	Level	Number of persons to be trained	Nos. Of Trngs	Days	Preson days	Rate/person/day	Amount
1	SLNA	0	0	0	0	0.00000	0.000
2	WCDC						
2.1	District Level Workshop	0	0	0	0	0.01000	0.000
2.2	Linkage Establishment	20	1	1	20	0.00700	0.140
2.3	Exposure Visit						
2.3.a	In the District	111	1	1	111	0.00150	0.167
2.3.b	Within State	110	1	1	110	0.00400	0.440
2.3.c	Out of State	5	1	7	35	0.00700	0.245
	Sub Total of WCDC	226	4		276		0.992
3	PIA						
3.1	PIA	0	2	6	0	0.00670	0.000
3.2	WDT	2	2	5	20	0.00670	0.134
3.3	WC Basic	0	1	1	0	0.00317	0.000
3.4	WC Member	0	2	1	0	0.00317	0.000
3.5	WC Functionaries	40	2	1	80	0.00670	0.536
3.6	UGs	58	1	1	58	0.00317	0.184
3.7	UGs Functionaries	32	1	2	64	0.00670	0.429
3.8	SHGs	38	1	3	114	0.00317	0.361
3.9	SHGs Functionaries	50	1	2	100	0.00670	0.670
	Sub Total of PIA	220			436		2.314
3.10	Skill Training (from Convergence)	35	1	30	1050	0.00500	5.250
	Sub Total :	35			1050		5.250
	Total :	481			1762	-	8.556
Fund From IWMP							3.306
Convergence from NRLM/SKILL Development Mission							5.250

List of Identified Training Institute

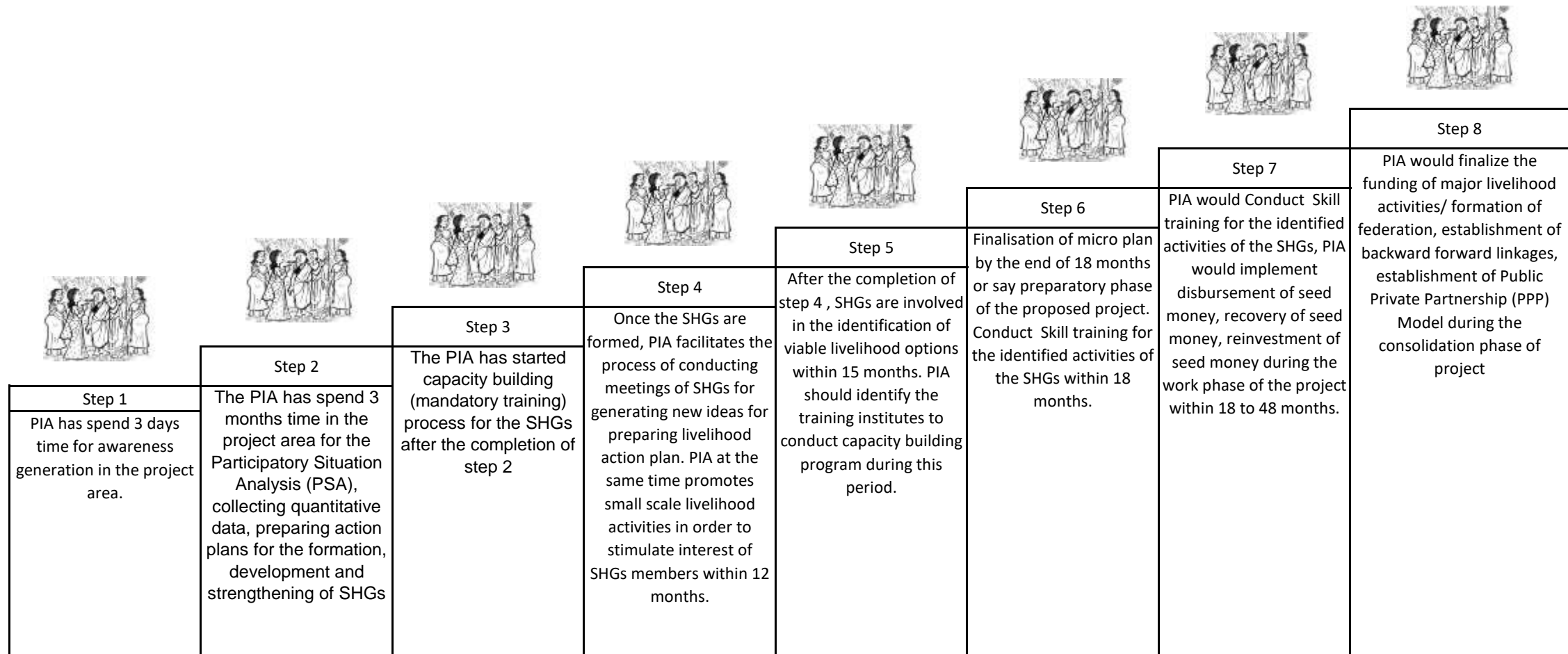
S. No.	Training Institute	Area of Specialization
1	Indian Veterinary Research Institute IVRI, Izatnagar, Bareilly in Uttar Pradesh	Livestock Rearing and Management.
2	Banaras Hindu University (BHU) , Varanasi, Uttar Pradesh 221005 Phone: 0542 236 8558	Farming System and Livelihood Development.
3	Central Institute for Research on Goats (CIRG), Farah Main Bazar Rd, Makhdum, Uttar Pradesh 281122	Goatary
4	Uttar Pradesh Pandit Deen Dayal Upadhyaya Pashu Chikitsa Vigyan Vishwavidyalaya Evam Go Anusandhan Sansthan, Mathura E-mail: agropedia@iitk.ac.in Phone: +91-512-2594005 (Off.)	Livestock Rearing and Management.
5	Department of Animal Husbandary, U.P.	Poultry/ Piggery
6	Pradeshik Cooperative Dairy Federation (PCDF), 29, Park Road, Lucknow-226001 Ph-236465,2236035 e-mail-info@paragmilkup.in	Dairy Development, Paravet, Milk Production and Micro Enterprises.
7	Institute of Financial Management Training and Research (IFMTR), U.P. Lucknow	Accounting Procedure and Finance.
8	National Bank for Agriculture and Rural Development (NABARD), 11, Vipin Khand, Gomti Nagar, Lucknow, Uttar Pradesh 226010 Phone: 0522 230 4530	Basic Orientation, SHGs Formation-Sustainability and Bank Linkage.
9	U.P. Khadi Gramodyuog	Micro Enterprises
10	Horticulture and Food Processing Department, UP Udhyan Bhawan, 2-Sapru Marg, Lucknow-226001. Telephone - 0522-4044414, 2623277	Horticulture, Nursery Management and Food Processing
11	Department of Fisheries, U.P.	Fisheries
12	Institute of Entrepreneurship Development, U.P.. A - 1 & 2, Industrial Area, Sarojini Nagar Kanpur Road, Lucknow-226008. Uttar Pradesh. Phone: 0522 - 2476012, 2476055	Livelihood Development and Micro Enterprises
13	Department of Forest, U.P.	Horticulture and Agro Forestry
14		
15	State Institute Of Rural Development in Bakshi Ka Talab Airport, Lucknow, Bakshi-Ka-Talab, Bakshi Ka Talab, Lucknow - 227208 .	Basic Orientation, Project Formulaion, Livelihood, Social Mobilization and other Speciific Area.
16	District Institute of Rural Development (DIRD), U.P.	Basic Orientation, Project Formulaion, Production System.
17	Sardar Vallabhbhai Patel University of Agriculture and Technology, Modipuram, Meerut, Uttar Pradesh 250110	Basic Orientation, Project Formulaion, Production System.
18	Chandra Shekhar Azad University of Agriculture & Technology (CSAUA&T), Kanpur	Basic Orientation, Project Formulaion, Production System.
19	Banda University of Agriculture and Technology, Banda Near New Circuit House, Banda, Uttar Pradesh 210001, India, Banda, Uttar Pradesh 210001 Phone: 05192 221 605	Basic Orientation, Project Formulaion, Production System.
20	Narendra Dev University Of Agriculture And Technology Kumarganj, Faizabad, Uttar Pradesh 224229 Phone: 05270 262 03	Basic Orientation, Project Formulaion, Production System.
21	Sam Higginbottom Institute of Agriculture, Technology and Sciences, Post. Agriculture Institute, Allahabad, Uttar Pradesh 211007 Phone: 0532 268 4281	Basic Orientation, Project Formulaion, Production System.
22	All Government KVKs, U.P.	Basic Orientation, Project Formulaion, Production System.

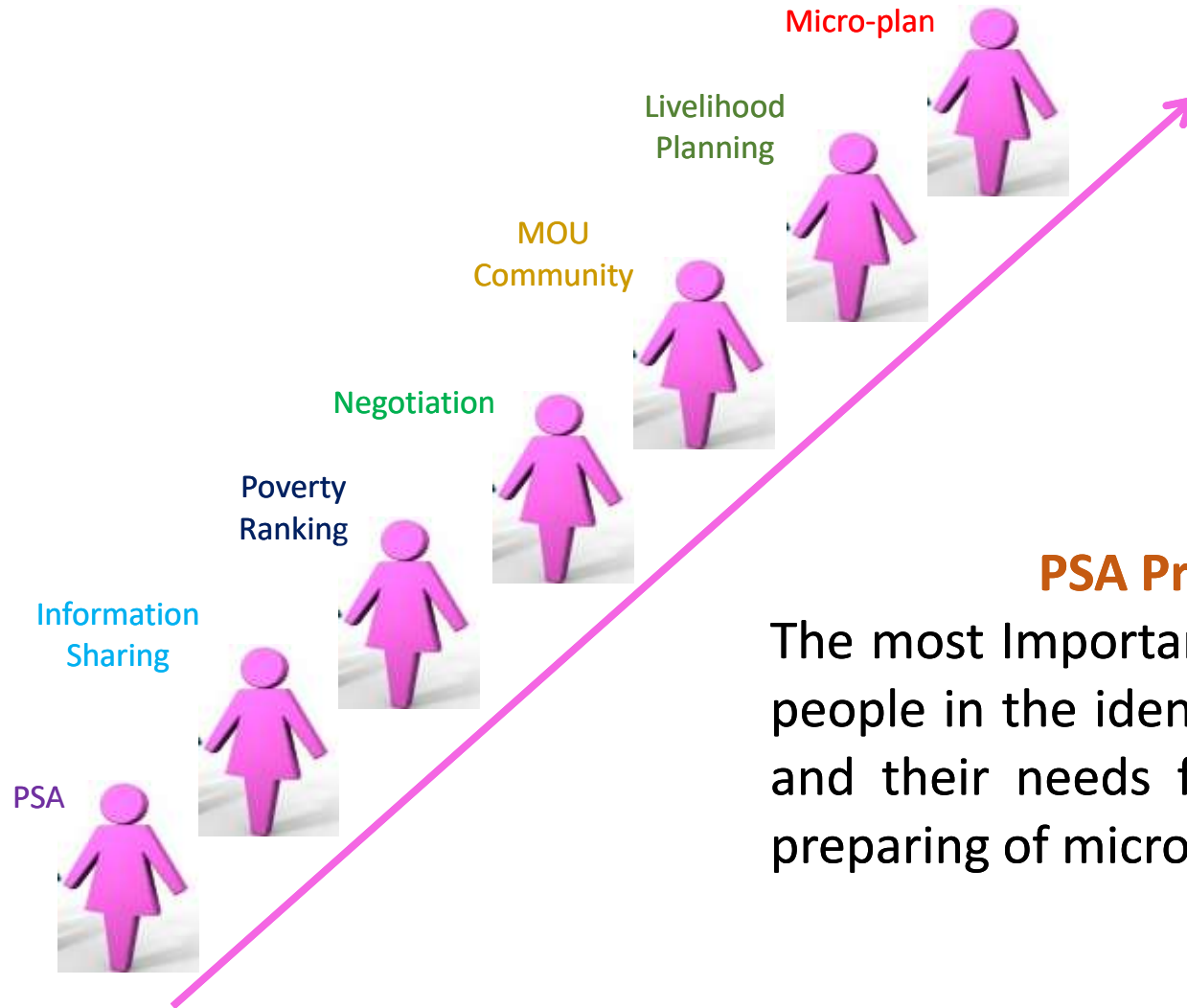
23	Trining Institute, Beni Kalan, U.P.	Basic Orientation, Project Formulaion, Production System.
24	State Agriculture Management Institute, U.P.	Basic Orientation, Project Formulaion, Production System.
25	The ICAR-Indian Institute of Soil and Water Conservation(ICAR-IISWC), (Formerly CSWCRTI), 218, Kaulagarh Road, Forest Research Institute, ONGC, Dehradun, Uttarakhand 248195 Phone: 0135 275 7214	Basic Orientation, Project Formulaion, Production System.
26	ICAR-Indian Institute of Soil and Water Conservation, Research Centre, Chhaleser, Agra-282 006 (U.P) Tel: (O) 0562-6544599; (R) 91-9837017725; Fax No.: 0562-2440179 E-mail: agra.cswcrti@gmail.com ; skdubeyagra@gmail.com	Basic Orientation, Project Formulaion, Production System.
27	Indian Grassland and Fodder Research Institute (IGFR), Jhansi, Uttar Pradesh 284003 Phone: 081203 11814	Grass and Ffodder Management
28	National Research Centre for Agroforestry (NRCAF), Gwalior Road, Jhansi-284 003	Afforestation and Agro Forestry
29	Remote Sensing Application Centre, Kursi Road, Lucknow.	Role and Application of Remote Sensing, G.I.S. and GPS in Watershed Management.
30	Agricultuure Finance Corporation (AFC) Ltd. Vidhan Sabha Marg, Lucknow	All WC Level Training under IWMP at Local Level.
31	Herbert Buttlar Technological Institute (STEP HBTI), Nawabganj, Kanpur 208002 Ph. No. 0512-2560831, 2562536, 2563016 E-mail : stephbt@gmail.com	Basic Orientation and Skill Training for Livelihood and Micro Enterprises.

*** OR Any other Institute Identified by the DoLR/SLNA from time to time**

Livelihood Planning

We propose to bring meaningful participation of primary stakeholders, in the identification of livelihood options for different members in the project area. Particularly the landless/asset less, marginal community including SC and women. A community based action planning process involves Participatory Situation Analysis (PSA), preparation of inventory of existing livelihood activities, possibilities of extension of existing livelihood activities and its sustainability, identification of new livelihood options/income generation activities, formation of landless/asset less, marginal community including SC and women into new Self Help Groups (SHGs), capacity building /skill training requirement, generation of new ideas and planning of viable livelihood options, plan for disbursement of seed money/revolving fund, recovery plan of disbursed seed money, reinvestment plan of recovered amount of seed money, funding of major livelihood activities/ formation of federation, establishment of backward forward linkages, establishment of Public Private Partnership (PPP) Model.

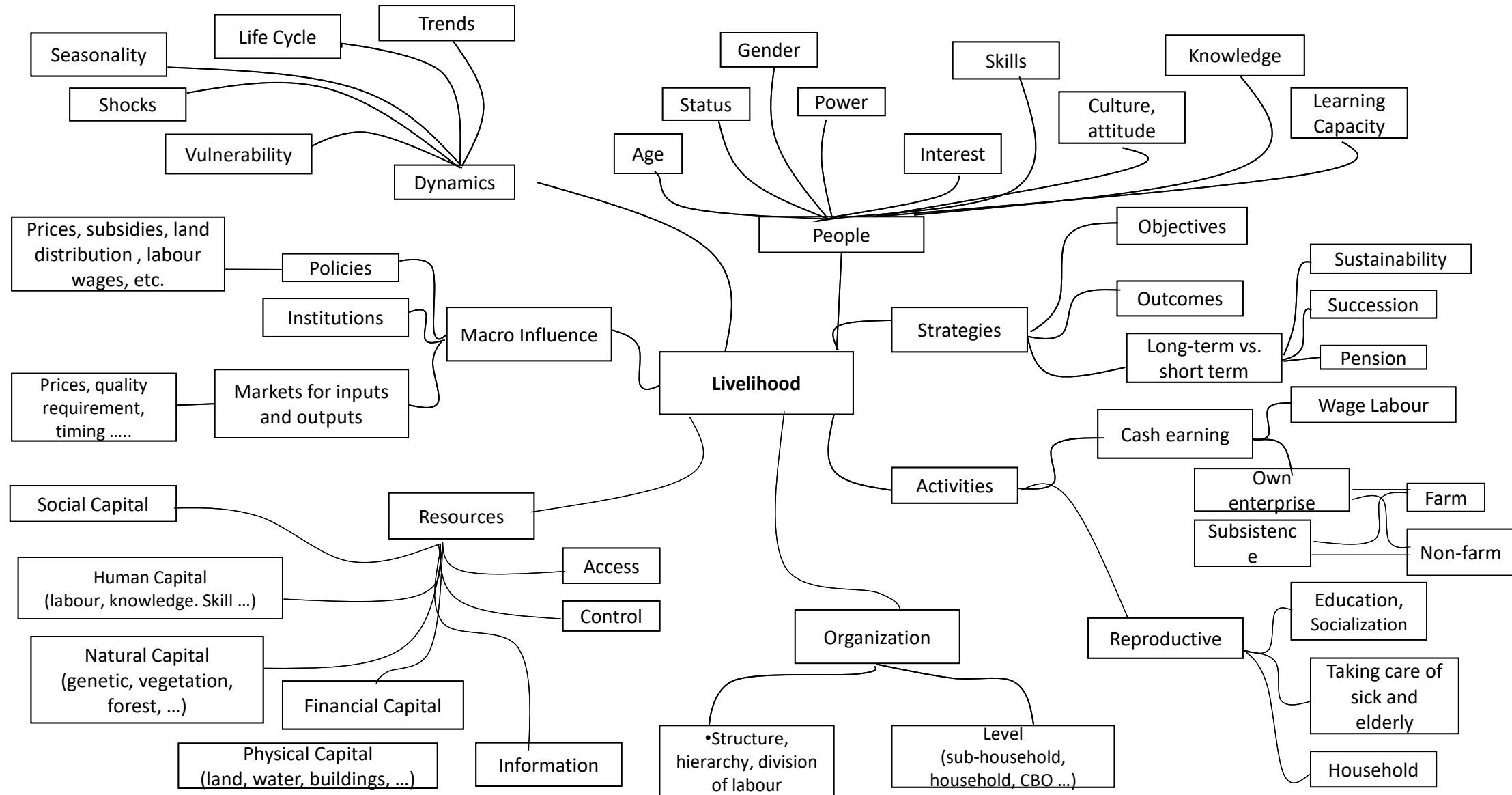




PSA Process Adopted

The most Important priority is to involve the people in the identification of target groups and their needs for livelihood options and preparing of micro-plans.

A CONCEPT MAP USED FOR LIVELIHOOD ANALYSIS IN THE PROJECT AREA



Eligibility for availing the funds under the Livelihood Component :-

- The beneficiaries should be marginalized communities, including SC, landless/assetless people, women, etc., among which preference will be given to women, specially female headed households, SCs, as identified under the wealth ranking conducted as a part of the PRA exercise.
- It may be ensured that the selected SHG does not have more than one member from a household.
- Priority may be given to women SHGs.

Budget, procedure of release and administration:-

- 9% of the total project fund i.e. Rs. 59.51 Lakhs is earmarked as the livelihood component for the benefit of marginalized communities, including SC, landless/assetless people, women, etc.
- This earmarked amount shall be taken out of the total project fund as a grant to WC in its bank account, which in turn will be used to provide financial assistance, (seed money for revolving fund to SHGs and a grant -in-aid for enterprising SHGs/ SHG federations to undertake major livelihood activities).

At least 70% of this livelihood fund i.e. Rs. 41.66 Lakhs will be used to support/seed money revolving fund for SHGs, including support to enterprising individuals, and a maximum of 30% i.e. Rs. 17.85 Lakhs for supporting grant-in-aid to enterprising SHGs/ SHG federations.

Seed Money for Revolving Fund:-

•Seed money for SHGs

- Each SHG shall make an application for financial assistance to the WC. WC in its regular meeting, will consider these applications and pass resolution regarding its approval of financial assistance to SHGs based on merit of the case. The representatives of applicant SHGs may also be present in such meetings of the WC. The resolution will clearly rank the approved cases, based on the priorities and preferences, so that the support may be extended to all the eligible SHGs in order of ranking.
- The initial amount up to Rs. 25,000 may be given as seed money to a SHG as the revolving fund after their proposed activity(s) has been approved by the WC in its meeting and included in the resolution.
- The SHGs will return the seed money on monthly basis and that could be reinvested in the same or other SHGs as per the resolution passed in meeting of WC. The amount and number of monthly installments may be decided by WC based on the type of activity, capacity of the group and their savings. The amount may be returned in a maximum of 18 months.
- The payment will be made by cheque after the respective SHG has opened a joint bank account with two signatories from the SHG members.

- The SHGs may use the amount for a combined activity and/ or shall provide the above amount to the concerned members as individual loan against a specific activity for improving income. In case of individual support under the SHGs, the individual will be accountable to the main SHGs for finances and performance.

- Seed money for Enterprising Individuals**

- The enterprising individual shall apply for financial assistance to the WC, along with a viable livelihood proposal. WC in its regular meeting, will consider such applications and recommend to WCDC, through PIA, the amount to be provided as seed money to such individual(s) as the revolving fund after their proposed activity(s) has been approved by the WC in its meeting and included in the resolution based on the merits of the case.

- The applicants may also be present in such meetings of the WC. The resolution will clearly rank the approved cases, based on the priorities and preferences, so that the support may be extended to all the eligible enterprising individuals in order of ranking.

- The WC may release financial assistance to these enterprising individuals after approval by WCDC. Such individuals will return the seed money on monthly basis and that could be reinvested further as per the resolution passed in meeting of WC. The amount and number of monthly installments may be decided by WC based on the type of activity and capacity of the individual. The amount may be returned in a maximum of 18 months.

- The payment will be made by account payee cheque in such individual cases.

- Funding for Major Livelihood activities for enterprising SHGs/ SHG federation:-**

- The funding for major livelihood activities will enable the enterprising SHGs/ SHG federations (with at least 5 enterprising SHGs) to avail a composite loan for undertaking major livelihood activities or to expand/upscale activities as recommended by the WC and approved by WCDC in consultation with line departments and bank.

- For such activities, a composite loan (grant in aid and bank loan) can be availed depending upon the type of activity. The grant-in-aid will be 50% of the cost of the activity or Rs. 2.00 lakh whichever is less. However, grant in aid shall not exceed 30% of the livelihood component (i.e. 9% of the total project cost) of the project.

- SLNA may issue detailed modalities for payment of grant-in-aid for funding major livelihood activities.

- Disbursement Plan of Seed Money :-**

Seed Money to the SHGs will be disbursed after fulfilling the following conditions –

- SHGs has been formed.
- Regular Meeting of the SHGs is being conducted.
- Regular saving is being made. Internal lending and its recovery is being made properly.
- Up-keep of record is being maintained. Account has been opened in the bank.

- Mandatory training has been organised for the SHGs.
- Required Skill Training has also been organised.
- Amount of Seed Money will be subject to maximum of 4 times of their up to date saving of the respective SHGs subject to the maximum limit of the Activity-wise limit of the seed money is given in Table of Unit Cost for LA activities. -

Recovery Plan of Seed Money :- Recovery of Seed Money will be made in maximum of 18 equal installments. We propose to give 03 months grace

Details of Recovery Plan of Seed Money Disbursed					
For the SHGs			For the Enterprising Individuals		
Duration (in months)	Grace Period for Recovery (in months)	Recovery Period (in months)	Duration (in months)	Grace Period for Recovery (in months)	Recovery Period (in months)
18	3	15	12	2	10

Reinvestment Plan of Seed Money :- Recovered amount of seed money may be reinvested to the same SHG or the new SHGs as the case may be. Reinvestment to the existing SHGs will be made subject to fulfilling the following conditions-

- Minimum 50% of the seed money has been recovered.
- Recovery of seed money has been made regularly without any default.
- Assessment has been about the improvement in livelihood status of SHGs.
- Willingness of SHGs to take more seed money to upscale/ expand their activity.
- Recovery of the reinvested amount of seed money to the same SHG will be made as per the above recovery plan of seed money.

Composition of committee for the sanction, disbursement and reinvestment of seed money- A 6-member Committee will be constituted under the

- | | | |
|---|---|---------------------|
| •President Watershed Committee (WC) | - | ex officio chairman |
| •Technical expert- WCDC | - | coordinator |
| •Nominated member of PIA | - | Member Secretary |
| •Representative of the respective Line Department | - | Member |
| •Lead bank manager | - | Member |
| •Krishi Vigyan Kendra (KVK) | - | Member |

Plan For Formation of Federation :- We propose to go for the formation of federation in the consolidation phase of the project and 30% of the livelihood component under the project cost i.e. 30% of the project cost or Rs. 17.85 Lakhs is earmarked for it.

Funding for Major Livelihood activities/Federation :-

- The funding for major livelihood activities will enable the enterprising SHGs/ SHG federations (with at least 5 enterprising SHGs) to avail a composite loan for undertaking major livelihood activities or to expand/upscale activities as recommended by the WC and approved by WCDC in consultation with line departments and bank.
- For such activities, a composite loan (grant in aid and bank loan) can be availed depending upon the type of activity. The grant -in-aid will be 50% of the cost of the activity or Rs. 2.00 Lakhs whichever is less. However, grant in aid shall not exceed 30% of the livelihood component (i.e. 9% of the total project cost) of the project. We proposed 20% margin money as SHG contribution for availing composite loan under funding for major livelihood activities for Enterprising SHGs/Federation of SHGs.

Capacity Building for Beneficiaries :-

- The capacity building needs of the marginalized communities, including SC, landless/assetless people, women, etc has be included in the livelihood action plan prepared after the livelihood analysis. The capacity building will be aim at skill enhancement and not just knowledge and information. The capacity building component should be planned by the livelihood expert of WDT/Livelihood agency in consultation with WC for making necessary budgetary provision on annual basis.
- The expenditure for the training for livelihood component will be met from 5% of the budget component of the project cost earmarked for institution and capacity building.
- It shall be mandatory to provide skill based training on the following components apart from the other training needs expressed by SHGs:
 - Book Keeping (cash book and ledger registers, preparing budget, maintenance of accounts etc.).
 - Minutes of meeting (proceedings) and follow up.
 - Exposure visits and discussions in the specialized areas of livestock, agriculture/horticulture, agro-forestry, fisheries and other watershed related income generating activities, micro-enterprises, micro-credit, etc.
 - Knowledge of market and pricing, value addition, alternate institutions including Farmers Production Companies etc.
 - Other related aspects.
 - Activity based Skill Training

Unit Cost for Various Proposed Activity Under Livelihood				Kusmauni, IWMP-V		District:- Deoria	
S.No.	Name Of Activity	Type of Activity	Unit Cost in Rs.	S.No.	Name Of Activity	Type of Activity	Unit Cost in Rs.
1	Poultry	SHGs	25000	1	Mini Village Shop	Individual	5000
2	Goatary	SHGs	25000	2	Diesel Engine Mechanic	Individual	10000
3	Cattle Rearing	SHGs	25000	3	Fabricator	Individual	10000
4	Vermi Compost	SHGs	10000	4	Masson	Individual	5000
5	Chiken Kadahai	SHGs	10000	5	Domestic Wiring	Individual	10000
6	Agarbati Making	SHGs	20000	6	Mobile Repairing	Individual	10000
7	Candle Making	SHGs	20000	7	Electric Appliances Mechanic	Individual	10000
8	Food Preservation	SHGs	20000	8	Hand Pump Mechanic	Individual	5000
9	Basket Making	SHGs	20000	9	Puncture Repair	Individual	5000
10	Paper Plate Making	SHGs	25000	10	Vermi Compost Unit	Individual	2000

Note:-

- 1 Above List of activities are Indicative. Need base changes could be made after due approval of respective Watershed Committee
- 2 Above Mention Unit cost is the maximum ceiling limit for seed money. But seed money will be released subject to availability of fund under respective year
- 3 Amount for grant-in-aid under funding for major Activities will carry forward as such the federation will be formed in consolidation Phase.
- 4 Amount for grant-in-aid under funding for major Activities for federation or Enterprising SHGs will be released as composite loan after due consent and approval of respective Bank.
- 5 No. of Federation proposed to be formed and project cost including contribution of SHGs/Federation of SHGs, grant-in-aid and Bank Loan are shown in AT-a-Glance Table.

Annual Action Plan (AAP) At a Glance For Seed Money Distribution to SHGs/Individuals and Grant-in-aid Under Livelihood Component of Project Area Under Kusmauni, IWMP-V District- Deoria Phy.in : Nos. and Fin. : in Lakhs													
S. No.	Name of WC	Project Area in ha.	Proposed Amount	Details of Seed Money Distribution					Grant-in aid under Funding for major activities				
				Total Amount	Seed Money for SHGs	Nos. of SHGs for Seed Money	Seed Money For Individuals	Nos. of Individuals	Federation	Project Cost	Contribution of SHGs/Fed.	Grant in-aid @ Rs. 50% or Rs. 2.00 Lakhs/Fed. whichever is less	Bank Loan
1	Ahilvar Buzurg	190	2.052	1.436	1.293	7	0.144	3	1	1.231	0.246	0.616	0.369
2	Babhani	295	3.186	2.230	2.007	10	0.223	4	1	1.912	0.382	0.956	0.573
3	Baghramahuari	241	2.603	1.822	1.640	8	0.182	4	1	1.562	0.312	0.781	0.469
4	Baikunthpur	238	2.570	1.799	1.619	7	0.180	4	1	1.542	0.308	0.771	0.463
5	Batarauli	145	1.566	1.096	0.987	5	0.110	3	1	0.940	0.188	0.470	0.282
6	Bhalua	166	1.793	1.255	1.129	7	0.125	3	1	1.076	0.215	0.538	0.323
7	Deoria Meer	190	2.052	1.436	1.293	7	0.144	3	1	1.231	0.246	0.616	0.369
8	Garib Patti	245	2.646	1.852	1.667	8	0.185	4	1	1.588	0.318	0.794	0.476
9	Gaurkothi	540	5.832	4.082	3.674	15	0.408	5	1	3.499	0.700	1.750	1.050
10	Guddijor	171	1.847	1.293	1.163	7	0.129	3	1	1.108	0.222	0.554	0.332
11	Khajuri Karauta	173	1.868	1.308	1.177	7	0.131	3	1	1.121	0.224	0.561	0.336
12	Langara	150	1.620	1.134	1.021	5	0.113	3	1	0.972	0.194	0.486	0.292
13	Loharauli	120	1.296	0.907	0.816	3	0.091	3	1	0.778	0.156	0.389	0.233
14	Madhavapur	116	1.253	0.877	0.789	3	0.088	3	1	0.752	0.150	0.376	0.226
15	Maharajpur	133	1.436	1.005	0.905	5	0.101	3	1	0.862	0.172	0.431	0.259
16	Mahui	252	2.722	1.905	1.715	8	0.191	4	1	1.633	0.327	0.816	0.490
17	Malghotviraicha	162	1.750	1.225	1.102	5	0.122	3	1	1.050	0.210	0.525	0.315
18	Mujhahn Lala	136	1.469	1.028	0.925	5	0.103	3	1	0.881	0.176	0.441	0.264
19	Nautan	190	2.052	1.436	1.293	7	0.144	3	1	1.231	0.246	0.616	0.369
20	Nunkhar	178	1.922	1.346	1.211	7	0.135	3	1	1.153	0.231	0.577	0.346
21	Pakari Khas	150	1.620	1.134	1.021	7	0.113	3	1	0.972	0.194	0.486	0.292
22	Parasia Bhandari	109	1.177	0.824	0.742	3	0.082	3	1	0.706	0.141	0.353	0.212
23	Pipara	317	3.424	2.397	2.157	10	0.240	4	1	2.054	0.411	1.027	0.616
24	Ravatpar	199	2.149	1.504	1.354	7	0.150	3	1	1.290	0.258	0.645	0.387
25	Saraura (Dhumnagar)	224	2.419	1.693	1.524	7	0.169	3	1	1.452	0.290	0.726	0.435
26	Sidhave	119	1.285	0.900	0.810	3	0.090	3	1	0.771	0.154	0.386	0.231
27	Sisvan	176	1.901	1.331	1.198	7	0.133	3	1	1.140	0.228	0.570	0.342
28	Udaipura	185	1.998	1.399	1.259	7	0.140	3	1	1.199	0.240	0.599	0.360
Total :		5510	59.508	41.656	37.490	187	4.166	92	28	35.705	7.141	17.852	10.711

**Annual Action Plan (AAP) IInd Year For Seed Money Distribution to SHGs/Individuals and Grant-in-aid Under
Livelihood Component of Project Area Under Kusmauni, IWMP-V District- Deoria Phy.in : Nos. and Fin. : in Lakhs**

S. No.	Name of WC	Project Area in ha.	Proposed Amount	Details of Seed Money Distribution (Amount in Lacs)					Grant-in aid under Funding for major		
				Total Amount	Seed Money for SHGs	Nos. of SHGs for Seed Money	Seed Money For Individuals	Nos. of Individuals	Project Cost	Grant in-aid @ Rs. 50% or Rs. 2.00 Lakhs whichever is less	Bank Loan
1	Ahilvar Buzurg	190	0.2280	0.1596	0.1436	1	0.0160	0		0.0684	
2	Babhani	295	0.3540	0.2478	0.2230	1	0.0248	1		0.1062	
3	Baghramahuari	241	0.2892	0.2024	0.1822	1	0.0202	1		0.0868	
4	Baikunthpur	238	0.2856	0.1999	0.1799	1	0.0200	1		0.0857	
5	Batarauli	145	0.1740	0.1218	0.1096	1	0.0122	0		0.0522	
6	Bhalua	166	0.1992	0.1394	0.1255	1	0.0139	0		0.0598	
7	Deoria Meer	190	0.2280	0.1596	0.1436	1	0.0160	0		0.0684	
8	Garib Patti	245	0.2940	0.2058	0.1852	1	0.0206	1		0.0882	
9	Gaurkothi	540	0.6480	0.4536	0.4082	2	0.0454	1		0.1944	
10	Guddijor	171	0.2052	0.1436	0.1293	1	0.0144	0		0.0616	
11	Khajuri Karauta	173	0.2076	0.1453	0.1308	1	0.0145	0		0.0623	
12	Langara	150	0.1800	0.1260	0.1134	1	0.0126	0		0.0540	
13	Loharauli	120	0.1440	0.1008	0.0907	0	0.0101	0		0.0432	
14	Madhavapur	116	0.1392	0.0974	0.0877	0	0.0097	0		0.0418	
15	Maharajpur	133	0.1596	0.1117	0.1005	1	0.0112	0		0.0479	
16	Mahui	252	0.3024	0.2117	0.1905	1	0.0212	1		0.0907	
17	Malghotviraicha	162	0.1944	0.1361	0.1225	1	0.0136	0		0.0583	
18	Mujhahn Lala	136	0.1632	0.1142	0.1028	1	0.0114	0		0.0490	
19	Nautan	190	0.2280	0.1596	0.1436	1	0.0160	0		0.0684	
20	Nunkhar	178	0.2136	0.1495	0.1346	1	0.0150	0		0.0641	
21	Pakari Khas	150	0.1800	0.1260	0.1134	1	0.0126	0		0.0540	
22	Parasia Bhandari	109	0.1308	0.0916	0.0824	0	0.0092	0		0.0392	
23	Pipara	317	0.3804	0.2663	0.2397	1	0.0266	1		0.1141	
24	Ravatpar	199	0.2388	0.1672	0.1504	1	0.0167	0		0.0716	
25	Saraura (Dhumnagar)	224	0.2688	0.1882	0.1693	1	0.0188	0		0.0806	
26	Sidhave	119	0.1428	0.1000	0.0900	0	0.0100	0		0.0428	
27	Sisvan	176	0.2112	0.1478	0.1331	1	0.0148	0		0.0634	
28	Udaipura	185	0.2220	0.1554	0.1399	1	0.0155	0		0.0666	
Total :		5510	6.6120	4.6284	4.1656	25	0.4628	7		1.9836	

**Annual Action Plan (AAP) Illrd Year For Seed Money Distribution to SHGs/Individuals and Grant-in-aid Under
Livelihood Component of Project Area Under Kusmauni, IWMP-V District- Deoria Phy.in : Nos. and Fin. : in Lakhs**

S. No.	Name of WC	Project Area in ha.	Proposed Amount	Details of Seed Money Distribution (Amount in Lacs)					Grant-in aid under Funding for major		
				Total Amount	Seed Money for SHGs	Nos. of SHGs for Seed Money	Seed Money For Individuals	Nos. of Individuals	Project Cost	Grant in-aid @ Rs. 50% or Rs. 2.00 Lakhs whichever is less	Bank Loan
1	Ahilvar Buzurg	190	0.5700	0.3990	0.3591	2	0.0399	1		0.1710	
2	Babhani	295	0.8850	0.6195	0.5576	3	0.0620	1		0.2655	
3	Baghramahuari	241	0.7230	0.5061	0.4555	2	0.0506	1		0.2169	
4	Baikunthpur	238	0.7140	0.4998	0.4498	2	0.0500	1		0.2142	
5	Batarauli	145	0.4350	0.3045	0.2741	1	0.0305	1		0.1305	
6	Bhalua	166	0.4980	0.3486	0.3137	2	0.0349	1		0.1494	
7	Deoria Meer	190	0.5700	0.3990	0.3591	2	0.0399	1		0.1710	
8	Garib Patti	245	0.7350	0.5145	0.4631	2	0.0515	1		0.2205	
9	Gaurkothi	540	1.6200	1.1340	1.0206	4	0.1134	1		0.4860	
10	Guddijor	171	0.5130	0.3591	0.3232	2	0.0359	1		0.1539	
11	Khajuri Karauta	173	0.5190	0.3633	0.3270	2	0.0363	1		0.1557	
12	Langara	150	0.4500	0.3150	0.2835	1	0.0315	1		0.1350	
13	Loharauli	120	0.3600	0.2520	0.2268	1	0.0252	1		0.1080	
14	Madhavapur	116	0.3480	0.2436	0.2192	1	0.0244	1		0.1044	
15	Maharajpur	133	0.3990	0.2793	0.2514	1	0.0279	1		0.1197	
16	Mahui	252	0.7560	0.5292	0.4763	2	0.0529	1		0.2268	
17	Malghotviraicha	162	0.4860	0.3402	0.3062	1	0.0340	1		0.1458	
18	Mujhahn Lala	136	0.4080	0.2856	0.2570	1	0.0286	1		0.1224	
19	Nautan	190	0.5700	0.3990	0.3591	2	0.0399	1		0.1710	
20	Nunkhar	178	0.5340	0.3738	0.3364	2	0.0374	1		0.1602	
21	Pakari Khas	150	0.4500	0.3150	0.2835	2	0.0315	1		0.1350	
22	Parasia Bhandari	109	0.3270	0.2289	0.2060	1	0.0229	1		0.0981	
23	Pipara	317	0.9510	0.6657	0.5991	3	0.0666	1		0.2853	
24	Ravatpar	199	0.5970	0.4179	0.3761	2	0.0418	1		0.1791	
25	Saraura (Dhumnagar)	224	0.6720	0.4704	0.4234	2	0.0470	1		0.2016	
26	Sidhave	119	0.3570	0.2499	0.2249	1	0.0250	1		0.1071	
27	Sisvan	176	0.5280	0.3696	0.3326	2	0.0370	1		0.1584	
28	Udaipura	185	0.5550	0.3885	0.3497	2	0.0389	1		0.1665	
Total :		5510.00	16.5300	11.5710	10.4139	51	1.1571	28	0	4.9590	0

**Annual Action Plan (AAP) IVth Year For Seed Money Distribution to SHGs/Individuals and Grant-in-aid Under
Livelihood Component of Project Area Under Kusmauni, IWMP-V District- Deoria Phy.in : Nos. and Fin. : in Lakhs**

S. No.	Name of WC	Project Area in ha.	Proposed Amount	Details of Seed Money Distribution (Amount in Lacs)					Grant-in aid under Funding for major		
				Total Amount	Seed Money for SHGs	Nos. of SHGs for Seed Money	Seed Money For Individuals	Nos. of Individuals	Project Cost	Grant in-aid @ Rs. 50% or Rs. 2.00 Lakhs whichever is less	Bank Loan
1	Ahilvar Buzurg	190	0.5700	0.3990	0.3591	2	0.0399	1		0.1710	
2	Babhani	295	0.8850	0.6195	0.5576	3	0.0620	1		0.2655	
3	Baghramahuari	241	0.7230	0.5061	0.4555	2	0.0506	1		0.2169	
4	Baikunthpur	238	0.7140	0.4998	0.4498	2	0.0500	1		0.2142	
5	Batarauli	145	0.4350	0.3045	0.2741	1	0.0305	1		0.1305	
6	Bhalua	166	0.4980	0.3486	0.3137	2	0.0349	1		0.1494	
7	Deoria Meer	190	0.5700	0.3990	0.3591	2	0.0399	1		0.1710	
8	Garib Patti	245	0.7350	0.5145	0.4631	2	0.0515	1		0.2205	
9	Gaurkothi	540	1.6200	1.1340	1.0206	4	0.1134	1		0.4860	
10	Guddijor	171	0.5130	0.3591	0.3232	2	0.0359	1		0.1539	
11	Khajuri Karauta	173	0.5190	0.3633	0.3270	2	0.0363	1		0.1557	
12	Langara	150	0.4500	0.3150	0.2835	1	0.0315	1		0.1350	
13	Loharauli	120	0.3600	0.2520	0.2268	1	0.0252	1		0.1080	
14	Madhavapur	116	0.3480	0.2436	0.2192	1	0.0244	1		0.1044	
15	Maharajpur	133	0.3990	0.2793	0.2514	1	0.0279	1		0.1197	
16	Mahui	252	0.7560	0.5292	0.4763	2	0.0529	1		0.2268	
17	Malghotviraicha	162	0.4860	0.3402	0.3062	1	0.0340	1		0.1458	
18	Mujhahn Lala	136	0.4080	0.2856	0.2570	1	0.0286	1		0.1224	
19	Nautan	190	0.5700	0.3990	0.3591	2	0.0399	1		0.1710	
20	Nunkhar	178	0.5340	0.3738	0.3364	2	0.0374	1		0.1602	
21	Pakari Khas	150	0.4500	0.3150	0.2835	2	0.0315	1		0.1350	
22	Parasia Bhandari	109	0.3270	0.2289	0.2060	1	0.0229	1		0.0981	
23	Pipara	317	0.9510	0.6657	0.5991	3	0.0666	1		0.2853	
24	Ravatpar	199	0.5970	0.4179	0.3761	2	0.0418	1		0.1791	
25	Saraura (Dhumnagar)	224	0.6720	0.4704	0.4234	2	0.0470	1		0.2016	
26	Sidhave	119	0.3570	0.2499	0.2249	1	0.0250	1		0.1071	
27	Sisvan	176	0.5280	0.3696	0.3326	2	0.0370	1		0.1584	
28	Udaipura	185	0.5550	0.3885	0.3497	2	0.0389	1		0.1665	
Total :		5510.00	16.530	11.571	10.414	51	1.157	28	0	4.959	

**Annual Action Plan (AAP) Vth Year For Seed Money Distribution to SHGs/Individuals and Grant-in-aid Under
Livelihood Component of Project Area Under Kusmauni, IWMP-V District- Deoria Phy.in : Nos. and Fin. : in Lakhs**

S. No.	Name of WC	Project Area in ha.	Proposed Amount	Details of Seed Money Distribution (Amount in Lacs)					Grant-in aid under Funding for major		
				Total Amount	Seed Money for SHGs	Nos. of SHGs for Seed Money	Seed Money For Individuals	Nos. of Individuals	Project Cost	Grant in-aid @ Rs. 50% or Rs. 2.00 Lakhs whichever is less	Bank Loan
1	Ahilvar Buzurg	190	0.6840	0.4788	0.4309	2	0.0479	1		0.2052	
2	Babhani	295	1.0620	0.7434	0.6691	3	0.0743	1		0.3186	
3	Baghramahuari	241	0.8676	0.6073	0.5466	3	0.0607	1		0.2603	
4	Baikunthpur	238	0.8568	0.5998	0.5398	2	0.0600	1		0.2570	
5	Batarauli	145	0.5220	0.3654	0.3289	2	0.0365	1		0.1566	
6	Bhalua	166	0.5976	0.4183	0.3765	2	0.0418	1		0.1793	
7	Deoria Meer	190	0.6840	0.4788	0.4309	2	0.0479	1		0.2052	
8	Garib Patti	245	0.8820	0.6174	0.5557	3	0.0617	1		0.2646	
9	Gaurkothi	540	1.9440	1.3608	1.2247	5	0.1361	2		0.5832	
10	Guddijor	171	0.6156	0.4309	0.3878	2	0.0431	1		0.1847	
11	Khajuri Karauta	173	0.6228	0.4360	0.3924	2	0.0436	1		0.1868	
12	Langara	150	0.5400	0.3780	0.3402	2	0.0378	1		0.1620	
13	Loharauli	120	0.4320	0.3024	0.2722	1	0.0302	1		0.1296	
14	Madhavapur	116	0.4176	0.2923	0.2631	1	0.0292	1		0.1253	
15	Maharajpur	133	0.4788	0.3352	0.3016	2	0.0335	1		0.1436	
16	Mahui	252	0.9072	0.6350	0.5715	3	0.0635	1		0.2722	
17	Malghotviraicha	162	0.5832	0.4082	0.3674	2	0.0408	1		0.1750	
18	Mujhahn Lala	136	0.4896	0.3427	0.3084	2	0.0343	1		0.1469	
19	Nautan	190	0.6840	0.4788	0.4309	2	0.0479	1		0.2052	
20	Nunkhar	178	0.6408	0.4486	0.4037	2	0.0449	1		0.1922	
21	Pakari Khas	150	0.5400	0.3780	0.3402	2	0.0378	1		0.1620	
22	Parasia Bhandari	109	0.3924	0.2747	0.2472	1	0.0275	1		0.1177	
23	Pipara	317	1.1412	0.7988	0.7190	3	0.0799	1		0.3424	
24	Ravatpar	199	0.7164	0.5015	0.4513	2	0.0501	1		0.2149	
25	Saraura (Dhumnagar)	224	0.8064	0.5645	0.5080	2	0.0564	1		0.2419	
26	Sidhave	119	0.4284	0.2999	0.2699	1	0.0300	1		0.1285	
27	Sisvan	176	0.6336	0.4435	0.3992	2	0.0444	1		0.1901	
28	Udaipura	185	0.6660	0.4662	0.4196	2	0.0466	1		0.1998	
Total :		5510.00	19.8360	13.8852	12.4967	60	1.3885	29	0	5.9508	0

Capacity Building Plan Under Livelihood Component of		Kusmauni, IWMP-V	District-	Deoria
S. No.	Details of Programme	Preparatory phase (1st to IIInd Year)	work phase (IIInd to IVth year)	Consolidation and withdrawal plan (Vth year)
	For SHGs			
1	Basic Orientation Programme	√		
i	Social Mobilization Programme	√		
ii	Identification of IGA and institutional arrangements for income generation activities, co-ordination and linkages	√		
iii	Mandatory training for SHGs	√		
iv	Gender Sensitization, equity, benefit sharing	√		
v	Exposure Visits	√		
2	Procedure and Management of Seed Money		√	√
3	EDP Training		√	√
4	Skill Training for Identified Activities of SHGs			√
5	Formation of Federation and its working and linkages			√
6	Management of Composite Loan and Grant-in-aid			√
7	PPP Model			√
8	Consolidation and Withdrawal Plan			√

Note: Financial Aspects for Implementing the above plan will be met under the component of Institutional & Capacity Building Plan at SHGs Level

Unit COST UNDER PSME in Rs. Lakhs/Unit

S. No.	Particulars	Unit in ha/No.	Unit Cost in Lacs	Unit Size	No. of Farmer/ha/No.
1	Crop Demonstration				
1.1	Perl Millets	ha	0.080	0.25	4
1.2	Pulses -Urd/Moong/ Arhar	ha	0.120	0.25	4
1.3	Oil Seeds	ha	0.120	0.25	4
1.4	Chia	ha	0.100	0.25	4
1.5	Quinoa	ha	0.120	0.25	4
2	Vegetables				
2.1	Tomato/Brinjal/Okra/Shimla Mirch	ha	0.240	0.1	10
2.2	Cauliflower/ Cabbage	ha	0.240	0.1	10
2.3	Cucurbits	ha	0.120	0.1	10
2.4	Shakbhaji	ha	0.100	0.1	10
3	Spices				
3.1	Garlic/ Ginger/ Turmeric	ha	0.240	0.1	10
3.2	Coriander/ Methi/ Saunf/ Kalaunji	ha	0.120	0.1	10
3.3	Chilly	ha	0.200	0.1	10
4	Floriculture				
4.1	Marry Gold	ha	0.240	0.1	10
4.2	Deshi Gulab	ha	0.240	0.1	10
5	Agro-forestry	ha	0.100	0.25	4
6	Distribution of Various Kit				
6.1	IPM Kit	No.	0.020	1	1
6.2	Seed Kit	No.	0.005	1	1
6.3	Vegetable Kit	No.	0.002	1	1
6.4	Fodder Kit	No.	0.005	1	1
7	Fisheries	No.	0.100	1	1
8	Singhade Ki Kheti	No.	0.050	1	1
9	Plastic Tray Nursery	No.	0.050	1	1
10	Low Tunnel House	No.	0.020	1	1
11	Animal Health Camps	No.	0.100	1	60
12	Distribution of Buck	No.	0.050	1	75

S. No.	Particulars	Unit in ha/No.	Unit Cost in Lacs	Unit Size	No. of Farmer/ha/No.
13	Distribution of Agriculture Equipments				
13.1	Winnowing Fan	No.	0.03	1	5
13.2	Sprayer	No.	0.03	1	5
13.3	Broadcaster	No.	0.015	1	5
13.4	Drum Seeder	No.	0.08	1	5
13.5	Cono Weeded	No.	0.014	1	5
13.6	Seed Treatment Drum	No.	0.02	1	5
13.7	Irrigation Pipe	No.	0.04	1	5
13.8	Portable Pump for Lift Irrigation	No.	0.24	1	5
14	Micro-enterprises				
14.1	Mushroom Cultivation	No.	0.24	1	1
14.2	Apiculture	No.	0.24	1	1
14.3	Fruit Preservation	No.	0.24	1	1
14.4	Poultry	No.	0.2	1	1
14.5	Goatary	No.	0.2	1	1
14.6	Dairy Product	No.	0.24	1	5
14.7	Mini Dal Mill	No.	0.2	1	5
14.8	Daliya Making Machine	No.	0.2	1	5
14.9	Grain Cleaner Cum Grader	No.	0.2	1	5
14.10	Floor Separator	No.	0.24	1	5
14.11	Portable Charring Kiln	No.	0.08	1	5
14.12	UMMB Block	No.	0.10	1	5

ANNUAL ACTION PLAN AT A GLANCE OF PRODUCTION SYSTEM AND MICRO-ENTERPRISES UNDER											Kusmauni, IWMP-		District-		Deoria				
S. No.	Particulars	Unit in ha/No.	Unit Cost in Lakhs	1st Year		2nd Year		3rd Year		4th Year		5th Year		TOTAL		Fin. In Lakhs			
				Phy.	Fin.	Phy.	Fin.	Phy.	Fin.	Phy.	Fin.	Phy.	Fin.	Phy in ha	No. of Farmer	Phy in No.	No. of Farmer	Total Farmers	Fin
1	Crop Demonstration																		
1.1	Perl Millets	ha	0.080			7.25	0.58	10.75	0.86	0.00	0.00	0.00	0.00	18.00	72			72	1.440
1.2	Pulses -Urd/Moong/ Arhar	ha	0.120			15.50	1.86	26.25	3.15	0.00	0.00	0.00	0.00	41.75	167			167	5.010
1.3	Oil Seeds	ha	0.120			12.75	1.53	20.75	2.49	0.00	0.00	0.00	0.00	33.50	134			134	4.020
1.4	Chia	ha	0.100			0.00	0.00	2.50	0.25	0.00	0.00	0.00	0.00	2.50	10			10	0.250
1.5	Quinoa	ha	0.120			0.00	0.00	2.50	0.30	0.00	0.00	0.00	0.00	2.50	10			10	0.300
2	Vegetables																		
2.1	Tomato/Brinjal/Okra/Shimla Mirch	ha	0.240			0.00	0.00	3.60	0.86	1.10	0.26	0.00	0.00	4.70	47			47	1.128
2.2	Cauliflower/ Cabbage	ha	0.240			0.00	0.00	3.60	0.86	0.00	0.00	0.00	0.00	3.60	36			36	0.864
	Cucurbits	ha	0.120			0.00	0.00	3.60	0.43	1.10	0.13	0.00	0.00	4.70	47			47	0.564
	Shakbhaji	ha	0.100			0.00	0.00	3.60	0.36	0.00	0.00	0.00	0.00	3.60	36			36	0.360
	Spices																		
	Garlic/ Ginger/ Turmeric	ha	0.240			0.00	0.00	3.60	0.86	0.00	0.00	0.00	0.00	3.60	36			36	0.864
	Coriander/ Methi/ Saunf/ Kalaunji	ha	0.120			0.00	0.00	3.60	0.43	0.00	0.00	0.00	0.00	3.60	36			36	0.432
	Chilly	ha	0.200			0.00	0.00	3.60	0.72	1.10	0.22	0.00	0.00	4.70	47			47	0.940
	Floriculture	ha	0.000																
	Marry Gold	ha	0.240			0.00	0.00	0.50	0.12	1.80	0.43	0.00	0.00	2.30	23			23	0.552
	Deshi Gulab	ha	0.240			0.00	0.00	0.50	0.12	1.80	0.43	0.00	0.00	2.30	23			23	0.552
	Agro-forestry	ha	0.100			0.00	0.00	0.00	0.00	5.25	0.53	0.00	0.00	5.25	21			21	0.525
	Distribution of Various Kit																		
	IPM Kit	No.	0.020			28	0.56	29	0.58	11	0.22	18	0.36			86	86	86	1.720
	Seed Kit	No.	0.005			196	0.98	226	1.13	179	0.90	201	1.01			802	802	802	4.010
	Vegetable Kit	No.	0.002			171	0.34	172	0.34	162	0.32	144	0.29			649	649	649	1.298
	Fodder Kit	No.	0.005			72	0.36	80	0.40	58	0.29	67	0.34			277	277	277	1.385
	Fisheries	No.	0.100			0	0.00	0	0.00	3	0.30	0	0.00			3	3	3	0.300
	Singhade Ki Kheti	No.	0.050			0	0.00	0	0.00	9	0.45	0	0.00			9	9	9	0.450
9	Plastic Tray Nursery	No.	0.050			0	0.00	0	0.00	8	0.40	0	0.00			8	8	8	0.400
10	Low Tunnel House	No.	0.020			0	0.00	0	0.00	28	0.56	0	0.00			28	28	28	0.560
11	Animal Health Camps	No.	0.100			4	0.40	18	1.80	18	1.80	29	2.90			69	4140	4140	6.900
12	Distribution of Buck	No.	0.050			0	0.00	9	0.45	0	0.00	0	0.00			9	675	675	0.450
13	Distribution of Agriculture Equipments																		
13.1	Winnowing Fan	No.	0.030			0	0.00	0	0.00	50	1.50	0	0.00			50	250	250	1.500

ANNUAL ACTION PLAN AT A GLANCE OF PRODUCTION SYSTEM AND MICRO-ENTERPRISES UNDER											Kusmauni, IWMP-		District-		Deoria				
S. No.	Particulars	Unit in ha/No.	Unit Cost in Lakhs	1st Year		2nd Year		3rd Year		4th Year		5th Year		TOTAL		Fin. In Lakhs			
				Phy.	Fin.	Phy.	Fin.	Phy.	Fin.	Phy.	Fin.	Phy.	Fin.	Phy in ha	No. of Farmer	Phy in No.	No. of Farmer	Total Farmers	Fin
13.2	Sprayer	No.	0.030			0	0.00	0	0.00	46	1.38	0	0.00			46	230	230	1.380
13.3	Broadcaster	No.	0.015			0	0.00	0	0.00	28	0.42	0	0.00			28	140	140	0.420
13.4	Drum Seeder	No.	0.080			0	0.00	0	0.00	18	1.44	0	0.00			18	90	90	1.440
13.5	Cono Weeded	No.	0.014			0	0.00	0	0.00	19	0.27	0	0.00			19	95	95	0.266
13.6	Seed Treatment Drum	No.	0.020			0	0.00	0	0.00	28	0.56	0	0.00			28	140	140	0.560
13.7	Irrigation Pipe	No.	0.040			0	0.00	0	0.00	33	1.32	10	0.40			43	215	215	1.720
13.8	Portable Pump for Lift Irrigation	No.	0.240			0	0.00	0	0.00	10	2.40	0	0.00			10	50	50	2.400
14	Micro-enterprises																		
14.1	Mushroom Cultivation	No.	0.240			0	0.00	0	0.00	0	0.00	0	0.00			0	0	0	0.000
14.2	Apiculture	No.	0.240			0	0.00	0	0.00	0	0.00	4	0.96			4	4	4	0.960
14.3	Fruit Preservation	No.	0.240			0	0.00	0	0.00	0	0.00	5	1.20			5	5	5	1.200
14.4	Poultry	No.	0.200			0	0.00	0	0.00	0	0.00	19	3.80			19	19	19	3.800
14.5	Goatary	No.	0.200			0	0.00	0	0.00	0	0.00	28	5.60			28	28	28	5.600
14.6	Dairy Product	No.	0.240			0	0.00	0	0.00	0	0.00	2	0.48			2	10	10	0.480
14.7	Mini Dal Mill	No.	0.200			0	0.00	0	0.00	0	0.00	3	0.60			3	15	15	0.600
14.8	Daliya Making Machine	No.	0.200			0	0.00	0	0.00	0	0.00	4	0.80			4	20	20	0.800
14.9	Grain Cleaner Cum Grader	No.	0.200			0	0.00	0	0.00	0	0.00	28	5.60			28	140	140	5.600
14.1	Floor Separator	No.	0.240			0	0.00	0	0.00	0	0.00	4	0.96			4	20	20	0.960
14.11	Portable Charring Kiln	No.	0.080			0	0.00	0	0.00	0	0.00	12	0.96			12	60	60	0.960
14.12	UMMB Block	No.	0.100			0	0.00	0	0.00	0	0.00	2	0.20			2	10	10	0.200
	Total						6.612		16.530		16.53		26.448	136.60	745	2293	8218	8963	66.120

At A Glance				WC WISE ACTION PLAN OF PRODUCTION SYSTEM AND MICRO-ENTERPRISES UNDER										Kusmauni, IWMP-V		District-		Deoria			
S. No.	Name of WC	Planned Area in ha	Amount in Lakhs	Crop Demonstration										Vegetables							
				Peri Millets		Pulses - Urd/Moong/Arhar		Oil Seeds		Chia		Quinoa		Tomato/Brinjal/Okra/Shimla Mirch		Cauliflower/Cabbage		Cucurbits		Shakbhaji	
				Phy	Fin	Phy	Fin	Phy	Fin	Phy	Fin	Phy	Fin	Phy	Fin	Phy	Fin	Phy	Fin	Phy	Fin
1	Ahilvar Buzurg	190	2.280	0.50	0.04	1.50	0.18	1.25	0.15	0.00	0.00	0.00	0.00	0.20	0.05	0.20	0.05	0.20	0.02	0.20	0.02
2	Babhani	295	3.540	0.50	0.04	1.50	0.18	1.00	0.12	0.50	0.05	0.50	0.06	0.20	0.05	0.20	0.05	0.20	0.02	0.20	0.02
3	Baghramahuari	241	2.892	0.50	0.04	1.75	0.21	1.50	0.18	0.00	0.00	0.00	0.00	0.20	0.05	0.20	0.05	0.20	0.02	0.20	0.02
4	Baikunthpur	238	2.856	0.50	0.04	1.75	0.21	1.50	0.18	0.00	0.00	0.00	0.00	0.20	0.05	0.20	0.05	0.20	0.02	0.20	0.02
5	Batarauli	145	1.740	0.50	0.04	1.50	0.18	1.00	0.12	0.00	0.00	0.00	0.00	0.10	0.02	0.10	0.02	0.10	0.01	0.10	0.01
6	Bhalua	166	1.992	0.50	0.04	1.25	0.15	1.00	0.12	0.00	0.00	0.00	0.00	0.10	0.02	0.10	0.02	0.10	0.01	0.10	0.01
7	Deoria Meer	190	2.280	0.75	0.06	1.50	0.18	1.25	0.15	0.00	0.00	0.00	0.00	0.20	0.05	0.10	0.02	0.20	0.02	0.10	0.01
8	Garib Patti	245	2.940	0.75	0.06	1.75	0.21	1.50	0.18	0.00	0.00	0.00	0.00	0.30	0.07	0.20	0.05	0.30	0.04	0.20	0.02
9	Gaurkothi	540	6.480	2.25	0.18	4.25	0.51	3.00	0.36	1.00	0.10	1.00	0.12	0.30	0.07	0.20	0.05	0.30	0.04	0.20	0.02
10	Guddijor	171	2.052	0.50	0.04	1.25	0.15	1.25	0.15	0.00	0.00	0.00	0.00	0.20	0.05	0.10	0.02	0.20	0.02	0.10	0.01
11	Khajuri Karauta	173	2.076	0.50	0.04	1.25	0.15	1.25	0.15	0.00	0.00	0.00	0.00	0.20	0.05	0.10	0.02	0.20	0.02	0.10	0.01
12	Langara	150	1.800	0.75	0.06	1.25	0.15	1.00	0.12	0.00	0.00	0.00	0.00	0.20	0.05	0.10	0.02	0.20	0.02	0.10	0.01
13	Loharauli	120	1.440	0.50	0.04	1.00	0.12	0.75	0.09	0.00	0.00	0.00	0.00	0.10	0.02	0.10	0.02	0.10	0.01	0.10	0.01
14	Madhavapur	116	1.392	0.25	0.02	1.00	0.12	0.50	0.06	0.00	0.00	0.00	0.00	0.10	0.02	0.10	0.02	0.10	0.01	0.10	0.01
15	Maharajpur	133	1.596	0.50	0.04	1.00	0.12	1.00	0.12	0.00	0.00	0.00	0.00	0.10	0.02	0.10	0.02	0.10	0.01	0.10	0.01
16	Mahui	252	3.024	0.50	0.04	1.25	0.15	1.00	0.12	0.25	0.03	0.25	0.03	0.30	0.07	0.20	0.05	0.30	0.04	0.20	0.02
17	Malghotviraicha	162	1.944	0.75	0.06	1.50	0.18	1.25	0.15	0.00	0.00	0.00	0.00	0.20	0.05	0.10	0.02	0.20	0.02	0.10	0.01
18	Mujhahn Lala	136	1.632	0.50	0.04	1.00	0.12	1.00	0.12	0.00	0.00	0.00	0.00	0.20	0.05	0.10	0.02	0.20	0.02	0.10	0.01
19	Nautan	190	2.280	0.75	0.06	1.50	0.18	1.25	0.15	0.00	0.00	0.00	0.00	0.10	0.02	0.10	0.02	0.10	0.01	0.10	0.01
20	Nunkhar	178	2.136	0.50	0.04	1.50	0.18	1.25	0.15	0.00	0.00	0.00	0.00	0.20	0.05	0.10	0.02	0.20	0.02	0.10	0.01
21	Pakari Khas	150	1.800	0.50	0.04	1.50	0.18	1.00	0.12	0.00	0.00	0.00	0.00	0.10	0.02	0.10	0.02	0.10	0.01	0.10	0.01
22	Parasia Bhandari	109	1.308	0.25	0.02	0.75	0.09	0.75	0.09	0.00	0.00	0.00	0.00	0.10	0.02	0.10	0.02	0.10	0.01	0.10	0.01
23	Pipara	317	3.804	1.50	0.12	2.00	0.24	1.50	0.18	0.50	0.05	0.50	0.06	0.20	0.05	0.20	0.05	0.20	0.02	0.20	0.02
24	Ravatpar	199	2.388	0.75	0.06	2.00	0.24	1.25	0.15	0.00	0.00	0.00	0.00	0.10	0.02	0.10	0.02	0.10	0.01	0.10	0.01
25	Saraura (Dhumnagar)	224	2.688	0.75	0.06	1.75	0.21	1.25	0.15	0.25	0.03	0.25	0.03	0.10	0.02	0.10	0.02	0.10	0.01	0.10	0.01
26	Sidhave	119	1.428	0.25	0.02	0.75	0.09	0.75	0.09	0.00	0.00	0.00	0.00	0.10	0.02	0.10	0.02	0.10	0.01	0.10	0.01
27	Sisvan	176	2.112	0.75	0.06	1.25	0.15	1.25	0.15	0.00	0.00	0.00	0.00	0.10	0.02	0.10	0.02	0.10	0.01	0.10	0.01
28	Udaipura	185	2.220	0.50	0.04	1.50	0.18	1.25	0.15	0.00	0.00	0.00	0.00	0.20	0.05	0.10	0.02	0.20	0.02	0.10	0.01
TOTAL :		5510	66.1200	18.00	1.44	41.75	5.01	33.50	4.02	2.50	0.25	2.50	0.30	4.70	1.13	3.60	0.86	4.70	0.56	3.60	0.36

* Please Refer Unit Cost Table for Actual Value.

At A Glance				WC WISE ACTION PLAN OF PRODUCTION SYSTEM AND MICRO-ENTERPRISES UNDER														Kusmauni, IWMP-V				District-		Deoria					
S. No.	Name of WC	Planned Area in ha	Amount in Lakhs	Spices						Floriculture				Agro-forestry		IPM Kit		Seed Kit		Vegetable Kit		Fodder Kit		Fisheries		Singhade Ki Kheti			
				Garlic/Ginger/Turmeric		Coriander/Methi/Saunf/Kalaunji		Chilly		Marry Gold		Deshi Gulab		Phy	Fin	Phy	Fin	Phy	Fin	Phy	Fin	Phy	Fin	Phy	Fin	Phy	Fin	Phy	Fin
				Phy	Fin	Phy	Fin	Phy	Fin	Phy	Fin	Phy	Fin																
1	Ahilvar Buzurg	190	2.280	0.20	0.05	0.20	0.02	0.20	0.04	0.00	0.00	0.00	0.00	0.25	0.03	2.00	0.04	26.00	0.13	12.00	0.02	10.00	0.05	0.00	0.00	0.00	0.00		
2	Babhani	295	3.540	0.20	0.05	0.20	0.02	0.20	0.04	0.40	0.10	0.40	0.10	0.50	0.05	3.00	0.06	32.00	0.16	28.00	0.06	11.00	0.06	1.00	0.10	1.00	0.05		
3	Baghrmahuari	241	2.892	0.20	0.05	0.20	0.02	0.20	0.04	0.20	0.05	0.20	0.05	0.25	0.03	3.00	0.06	30.00	0.15	27.00	0.05	10.00	0.05	0.00	0.00	1.00	0.05		
4	Baikunthpur	238	2.856	0.20	0.05	0.20	0.02	0.20	0.04	0.20	0.05	0.20	0.05	0.25	0.03	2.00	0.04	27.00	0.14	24.00	0.05	11.00	0.06	0.00	0.00	1.00	0.05		
5	Batarauli	145	1.740	0.10	0.02	0.10	0.01	0.10	0.02	0.00	0.00	0.00	0.00	0.00	0.00	3.00	0.06	25.00	0.13	27.00	0.05	8.00	0.04	0.00	0.00	0.00	0.00		
6	Bhalua	166	1.992	0.10	0.02	0.10	0.01	0.10	0.02	0.00	0.00	0.00	0.00	0.00	0.00	4.00	0.08	32.00	0.16	26.00	0.05	11.00	0.06	0.00	0.00	0.00	0.00		
7	Deoria Meer	190	2.280	0.10	0.02	0.10	0.01	0.20	0.04	0.00	0.00	0.00	0.00	0.00	0.00	3.00	0.06	34.00	0.17	22.00	0.04	11.00	0.06	0.00	0.00	0.00	0.00		
8	Garib Patti	245	2.940	0.20	0.05	0.20	0.02	0.30	0.06	0.20	0.05	0.20	0.05	0.25	0.03	3.00	0.06	31.00	0.16	26.00	0.05	11.00	0.06	0.00	0.00	1.00	0.05		
9	Gaurkothi	540	6.480	0.20	0.05	0.20	0.02	0.30	0.06	0.70	0.17	0.70	0.17	1.00	0.10	3.00	0.06	28.00	0.14	26.00	0.05	9.00	0.05	1.00	0.10	2.00	0.10		
10	Guddijor	171	2.052	0.10	0.02	0.10	0.01	0.20	0.04	0.00	0.00	0.00	0.00	0.00	0.00	3.00	0.06	26.00	0.13	23.00	0.05	9.00	0.05	0.00	0.00	0.00	0.00		
11	Khajuri Karauta	173	2.076	0.10	0.02	0.10	0.01	0.20	0.04	0.00	0.00	0.00	0.00	0.00	0.00	3.00	0.06	29.00	0.15	25.00	0.05	10.00	0.05	0.00	0.00	0.00	0.00		
12	Langara	150	1.800	0.10	0.02	0.10	0.01	0.20	0.04	0.00	0.00	0.00	0.00	0.25	0.03	3.00	0.06	25.00	0.13	17.00	0.03	7.00	0.04	0.00	0.00	0.00	0.00		
13	Loharauli	120	1.440	0.10	0.02	0.10	0.01	0.10	0.02	0.00	0.00	0.00	0.00	0.00	0.00	4.00	0.08	26.00	0.13	25.00	0.05	9.00	0.05	0.00	0.00	0.00	0.00		
14	Madhavapur	116	1.392	0.10	0.02	0.10	0.01	0.10	0.02	0.00	0.00	0.00	0.00	0.00	0.00	4.00	0.08	26.00	0.13	26.00	0.05	9.00	0.05	0.00	0.00	0.00	0.00		
15	Maharajpur	133	1.596	0.10	0.02	0.10	0.01	0.10	0.02	0.20	0.05	0.20	0.05	0.00	0.00	2.00	0.04	28.00	0.14	20.00	0.04	9.00	0.05	0.00	0.00	0.00	0.00		
16	Mahui	252	3.024	0.20	0.05	0.20	0.02	0.30	0.06	0.00	0.00	0.00	0.00	0.50	0.05	4.00	0.08	38.00	0.19	26.00	0.05	12.00	0.06	0.00	0.00	1.00	0.05		
17	Malghotviraicha	162	1.944	0.10	0.02	0.10	0.01	0.20	0.04	0.00	0.00	0.00	0.00	0.25	0.03	3.00	0.06	27.00	0.14	24.00	0.05	11.00	0.06	0.00	0.00	0.00	0.00		
18	Mujhahn Lala	136	1.632	0.10	0.02	0.10	0.01	0.20	0.04	0.00	0.00	0.00	0.00	0.25	0.03	2.00	0.04	28.00	0.14	18.00	0.04	10.00	0.05	0.00	0.00	0.00	0.00		
19	Nautan	190	2.280	0.10	0.02	0.10	0.01	0.10	0.02	0.00	0.00	0.00	0.00	0.25	0.03	4.00	0.08	36.00	0.18	25.00	0.05	12.00	0.06	0.00	0.00	0.00	0.00		
20	Nunkhar	178	2.136	0.10	0.02	0.10	0.01	0.20	0.04	0.00	0.00	0.00	0.00	0.25	0.03	3.00	0.06	25.00	0.13	20.00	0.04	9.00	0.05	0.00	0.00	0.00	0.00		
21	Pakari Khas	150	1.800	0.10	0.02	0.10	0.01	0.10	0.02	0.00	0.00	0.00	0.00	0.25	0.03	2.00	0.04	21.00	0.11	17.00	0.03	7.00	0.04	0.00	0.00	0.00	0.00		
22	Parasia Bhandari	109	1.308	0.10	0.02	0.10	0.01	0.10	0.02	0.20	0.05	0.20	0.05	0.00	0.00	3.00	0.06	21.00	0.11	18.00	0.04	8.00	0.04	0.00	0.00	1.00	0.05		
23	Pipara	317	3.804	0.20	0.05	0.20	0.02	0.20	0.04	0.00	0.00	0.00	0.00	0.50	0.05	3.00	0.06	26.00	0.13	21.00	0.04	9.00	0.05	1.00	0.10	1.00	0.05		
24	Ravatpar	199	2.388	0.10	0.02	0.10	0.01	0.10	0.02	0.00	0.00	0.00	0.00	0.25	0.03	4.00	0.08	30.00	0.15	26.00	0.05	10.00	0.05	0.00	0.00	0.00	0.00		
25	Saraura (Dhumnagar)	224	2.688	0.10	0.02	0.10	0.01	0.10	0.02	0.20	0.05	0.20	0.05	0.00	0.00	4.00	0.08	35.00	0.18	28.00	0.06	11.00	0.06	0.00	0.00	0.00	0.00		
26	Sidhave	119	1.428	0.10	0.02	0.10	0.01	0.10	0.02	0.00	0.00	0.00	0.00	0.00	0.00	4.00	0.08	31.00	0.16	24.00	0.05	12.00	0.06	0.00	0.00	0.00	0.00		
27	Sisvan	176	2.112	0.10	0.02	0.10	0.01	0.10	0.02	0.00	0.00	0.00	0.00	0.00	0.00	3.00	0.06	27.00	0.14	26.00	0.05	10.00	0.05	0.00	0.00	0.00	0.00		
28	Udaipura	185	2.220	0.10	0.02	0.10	0.01	0.20	0.04	0.00	0.00	0.00	0.00	0.00	0.00	2.00	0.04	32.00	0.16	22.00	0.04	11.00	0.06	0.00	0.00	0.00	0.00		
TOTAL :		5510	66.1200	3.60	0.86	3.60	0.43	4.70	0.94	2.30	0.55	2.30	0.55	5.25	0.53	86	1.72	802	4.01	649	1.30	277	1.39	3	0.30	9	0.45		

* Please Refer Unit Cost Table for Actual Value.

At A Glance				WC WISE ACTION PLAN OF PRODUCTION SYSTEM AND MICRO-ENTERPRISES UNDER																Kusmauni, IWMP-V				District-		Deoria			
S. No.	Name of WC	Planned Area in ha	Amount in Lakhs	Plastic Tray Nursery		Low Tunnel House		Animal Health Camps		Distribution of Buck		Mini Agriculture Equipments																	
				Winnowing Fan		Sprayer		Broadcaster		Drum Seeder		Cono Weeder		Seed Treatment Drum		Irrigation Pipe		Portable Pump for Lift Irrigation		Mushroom Cultivation									
				Phy	Fin	Phy	Fin	Phy	Fin	Phy	Fin	Phy	Fin	Phy	Fin	Phy	Fin	Phy	Fin	Phy	Fin	Phy	Fin	Phy	Fin	Phy	Fin	Phy	Fin
1	Ahilvar Buzurg	190	2.280	1.00	0.05	1.00	0.02	1.00	0.10	0.00	0.00	2.00	0.06	1.00	0.03	1.00	0.02	0.00	0.00	1.00	0.01	1.00	0.02	1.00	0.04	1.00	0.24	0.00	0.00
2	Babhani	295	3.540	1.00	0.05	1.00	0.02	5.00	0.50	1.00	0.05	1.00	0.03	1.00	0.03	1.00	0.02	0.00	0.00	0.00	0.00	1.00	0.02	1.00	0.04	1.00	0.24	0.00	0.00
3	Baghramahuari	241	2.892	0.00	0.00	1.00	0.02	4.00	0.40	1.00	0.05	1.00	0.03	1.00	0.03	1.00	0.02	0.00	0.00	0.00	0.00	1.00	0.02	2.00	0.08	1.00	0.24	0.00	0.00
4	Baikunthpur	238	2.856	0.00	0.00	1.00	0.02	4.00	0.40	1.00	0.05	1.00	0.03	1.00	0.03	1.00	0.02	0.00	0.00	0.00	0.00	1.00	0.02	2.00	0.08	1.00	0.24	0.00	0.00
5	Batarauli	145	1.740	0.00	0.00	1.00	0.02	3.00	0.00	0.00	0.00	1.00	0.03	1.00	0.03	1.00	0.02	0.00	0.00	0.00	0.00	1.00	0.02	1.00	0.04	1.00	0.24	0.00	0.00
6	Bhalua	166	1.992	0.00	0.00	1.00	0.02	3.00	0.30	0.00	0.00	2.00	0.06	2.00	0.06	1.00	0.02	1.00	0.08	1.00	0.01	1.00	0.02	1.00	0.04	0.00	0.00	0.00	0.00
7	Deoria Meer	190	2.280	1.00	0.05	1.00	0.02	3.00	0.30	0.00	0.00	2.00	0.06	2.00	0.06	1.00	0.02	1.00	0.08	1.00	0.01	1.00	0.02	2.00	0.08	0.00	0.00	0.00	0.00
8	Garib Patti	245	2.940	1.00	0.05	1.00	0.02	4.00	0.40	1.00	0.05	2.00	0.06	2.00	0.06	1.00	0.02	1.00	0.08	1.00	0.01	1.00	0.02	1.00	0.04	0.00	0.00	0.00	0.00
9	Gaurkothi	540	6.480	2.00	0.10	1.00	0.02	7.00	0.70	2.00	0.10	5.00	0.15	5.00	0.15	1.00	0.02	1.00	0.08	1.00	0.01	1.00	0.02	1.00	0.04	1.00	0.24	0.00	0.00
10	Guddijor	171	2.052	0.00	0.00	1.00	0.02	3.00	0.30	0.00	0.00	2.00	0.06	2.00	0.06	1.00	0.02	1.00	0.08	1.00	0.01	1.00	0.02	2.00	0.08	0.00	0.00	0.00	0.00
11	Khajuri Karauta	173	2.076	0.00	0.00	1.00	0.02	3.00	0.30	0.00	0.00	2.00	0.06	2.00	0.06	1.00	0.02	1.00	0.08	1.00	0.01	1.00	0.02	2.00	0.08	0.00	0.00	0.00	0.00
12	Langara	150	1.800	0.00	0.00	1.00	0.02	1.00	0.10	0.00	0.00	2.00	0.06	2.00	0.06	1.00	0.02	1.00	0.08	1.00	0.01	1.00	0.02	1.00	0.04	0.00	0.00	0.00	0.00
13	Loharauli	120	1.440	0.00	0.00	1.00	0.02	0.00	0.00	0.00	0.00	2.00	0.06	1.00	0.03	1.00	0.02	1.00	0.08	1.00	0.01	1.00	0.02	1.00	0.04	0.00	0.00	0.00	0.00
14	Madhavapur	116	1.392	0.00	0.00	1.00	0.02	0.00	0.00	0.00	0.00	2.00	0.06	1.00	0.03	1.00	0.02	1.00	0.08	1.00	0.01	1.00	0.02	1.00	0.04	0.00	0.00	0.00	0.00
15	Maharajpur	133	1.596	0.00	0.00	1.00	0.02	0.00	0.00	0.00	0.00	2.00	0.06	2.00	0.06	1.00	0.02	0.00	0.00	1.00	0.01	1.00	0.02	1.00	0.04	0.00	0.00	0.00	0.00
16	Mahui	252	3.024	1.00	0.05	1.00	0.02	5.00	0.50	1.00	0.05	2.00	0.06	2.00	0.06	1.00	0.02	1.00	0.08	1.00	0.01	1.00	0.02	3.00	0.12	0.00	0.00	0.00	0.00
17	Malghotviraicha	162	1.944	0.00	0.00	1.00	0.02	1.00	0.10	0.00	0.00	2.00	0.06	2.00	0.06	1.00	0.02	1.00	0.08	1.00	0.01	1.00	0.02	2.00	0.08	0.00	0.00	0.00	0.00
18	Mujhahn Lala	136	1.632	0.00	0.00	1.00	0.02	0.00	0.00	0.00	0.00	1.00	0.03	2.00	0.06	1.00	0.02	1.00	0.08	1.00	0.01	1.00	0.02	1.00	0.04	0.00	0.00	0.00	0.00
19	Nautan	190	2.280	0.00	0.00	1.00	0.02	3.00	0.30	0.00	0.00	2.00	0.06	2.00	0.06	1.00	0.02	1.00	0.08	1.00	0.01	1.00	0.02	3.00	0.12	0.00	0.00	0.00	0.00
20	Nunkhar	178	2.136	0.00	0.00	1.00	0.02	3.00	0.30	0.00	0.00	2.00	0.06	2.00	0.06	1.00	0.02	1.00	0.08	1.00	0.01	1.00	0.02	1.00	0.04	0.00	0.00	0.00	0.00
21	Pakari Khas	150	1.800	0.00	0.00	1.00	0.02	1.00	0.10	0.00	0.00	1.00	0.03	1.00	0.03	1.00	0.02	0.00	0.00	0.00	0.00	1.00	0.02	1.00	0.04	1.00	0.24	0.00	0.00
22	Parasia Bhandari	109	1.308	0.00	0.00	1.00	0.02	0.00	0.00	0.00	0.00	1.00	0.03	1.00	0.03	1.00	0.02	0.00	0.00	0.00	0.00	1.00	0.02	1.00	0.04	0.00	0.00	0.00	0.00
23	Pipara	317	3.804	1.00	0.05	1.00	0.02	5.00	0.50	1.00	0.05	2.00	0.06	1.00	0.03	1.00	0.02	1.00	0.08	0.00	0.00	1.00	0.02	1.00	0.04	1.00	0.24	0.00	0.00
24	Ravatpar	199	2.388	0.00	0.00	1.00	0.02	3.00	0.30	0.00	0.00	1.00	0.03	1.00	0.03	1.00	0.02	0.00	0.00	0.00	0.00	1.00	0.02	3.00	0.12	1.00	0.24	0.00	0.00
25	Saraura (Dhumnagar)	224	2.688	0.00	0.00	1.00	0.02	4.00	0.40	1.00	0.05	1.00	0.03	1.00	0.03	1.00	0.02	0.00	0.00	0.00	0.00	1.00	0.02	1.00	0.04	1.00	0.24	0.00	0.00
26	Sidhave	119	1.428	0.00	0.00	1.00	0.02	0.00	0.00	0.00	0.00	2.00	0.06	1.00	0.03	1.00	0.02	1.00	0.08	1.00	0.01	1.00	0.02	1.00	0.04	0.00	0.00	0.00	0.00
27	Sisvan	176	2.112	0.00	0.00	1.00	0.02	3.00	0.30	0.00	0.00	2.00	0.06	2.00	0.06	1.00	0.02	1.00	0.08	1.00	0.01	1.00	0.02	2.00	0.08	0.00	0.00	0.00	0.00
28	Udaipura	185	2.220	0.00	0.00	1.00	0.02	3.00	0.30	0.00	0.00	2.00	0.06	2.00	0.06	1.00	0.02	1.00	0.08	1.00	0.01	1.00	0.02	3.00	0.12	0.00	0.00	0.00	0.00
TOTAL :		5510	66.1200	8	0.40	28	0.56	69	6.90	9	0.45	50	1.50	46	1.38	28	0.42	18	1.44	19	0.27	28	0.56	43	1.72	10	2.40	0	0.00

* Please Refer Unit Cost Table for Actual Value.

At A Glance				WC WISE ACTION PLAN OF PRODUCTION SYSTEM AND MICRO-ENTERPRISES UNDER																				Kusmauni, IWMP-V				District-		Deoria			
S. No.	Name of WC	Planned Area in ha	Amount in Lakhs	Micro-enterprises																								TOTAL					
				Apiculture		Fruit Preservation		Poultry		Goatary		Dairy Product		Mini Dal Mill		Daliya Making Machine		Grain Cleaner Cum Grader		Floor Separator		Portable Charring Kiln		UMMB Block		Phy in ha	No. of Farmer	Phy in No.	No. of Farmer	Total Farmers	Fin in Lacs		
				Phy	Fin	Phy	Fin	Phy	Fin	Phy	Fin	Phy	Fin	Phy	Fin	Phy	Fin	Phy	Fin	Phy	Fin	Phy	Fin	Phy	Fin								
1	Ahilvar Buzurg	190	2.280	0.00	0.00	0.00	0.00	1.00	0.20	1.00	0.20	0.00	0.00	1.00	0.20	0.00	0.00	1.00	0.20	0.00	0.00	0.00	0.00	0.00	0.00	4.90	28	65	105	133	2.280		
2	Babhani	295	3.540	1.00	0.24	1.00	0.24	0.00	0.00	1.00	0.20	0.00	0.00	0.00	0.00	0.00	0.00	1.00	0.20	1.00	0.24	0.00	0.00	0.00	0.00	6.70	40	95	461	501	3.540		
3	Baghrmahuari	241	2.892	0.00	0.00	1.00	0.24	0.00	0.00	1.00	0.20	0.00	0.00	0.00	0.00	1.00	0.20	1.00	0.20	0.00	0.00	0.00	0.00	0.00	0.00	5.80	34	88	153	187	2.892		
4	Baikunthpur	238	2.856	0.00	0.00	1.00	0.24	0.00	0.00	1.00	0.20	0.00	0.00	0.00	1.00	0.20	1.00	0.20	0.00	0.00	0.00	0.00	0.00	0.00	0.00	5.80	34	82	147	181	2.856		
5	Batarauli	145	1.740	0.00	0.00	0.00	0.00	1.00	0.20	1.00	0.20	0.00	0.00	0.00	0.00	0.00	0.00	1.00	0.20	0.00	0.00	0.00	0.00	0.00	0.00	3.70	19	73	66	85	1.740		
6	Bhalua	166	1.992	0.00	0.00	0.00	0.00	1.00	0.20	1.00	0.20	0.00	0.00	0.00	0.00	0.00	0.00	1.00	0.20	0.00	0.00	0.00	0.00	0.00	0.00	3.45	18	89	79	97	1.992		
7	Deoria Meer	190	2.280	0.00	0.00	0.00	0.00	1.00	0.20	1.00	0.20	0.00	0.00	0.00	0.00	0.00	0.00	1.00	0.20	0.00	0.00	1.00	0.08	0.00	0.00	4.50	24	89	77	101	2.280		
8	Garib Patti	245	2.940	0.00	0.00	0.00	0.00	1.00	0.20	1.00	0.20	0.00	0.00	1.00	0.20	0.00	0.00	1.00	0.20	0.00	0.00	1.00	0.08	0.00	0.00	6.35	38	93	155	193	2.940		
9	Gaurkothi	540	6.480	1.00	0.24	1.00	0.24	1.00	0.20	2.00	0.40	1.00	0.24	1.00	0.20	1.00	0.20	1.00	0.20	1.00	0.24	1.00	0.10	1.00	0.10	15.60	81	109	647	728	6.480		
10	Guddijor	171	2.052	0.00	0.00	0.00	0.00	1.00	0.20	1.00	0.20	0.00	0.00	0.00	0.00	0.00	0.00	1.00	0.20	0.00	0.00	0.00	0.00	0.00	0.00	4.00	22	78	289	311	2.052		
11	Khajuri Karauta	173	2.076	0.00	0.00	0.00	0.00	1.00	0.20	1.00	0.20	0.00	0.00	0.00	0.00	0.00	0.00	1.00	0.20	0.00	0.00	0.00	0.00	0.00	0.00	4.00	22	84	70	92	2.076		
12	Langara	150	1.800	0.00	0.00	0.00	0.00	1.00	0.20	1.00	0.20	0.00	0.00	0.00	0.00	0.00	0.00	1.00	0.20	0.00	0.00	0.00	0.00	0.00	0.00	4.25	23	66	55	78	1.800		
13	Loharauli	120	1.440	0.00	0.00	0.00	0.00	0.00	0.00	1.00	0.20	0.00	0.00	0.00	0.00	0.00	0.00	1.00	0.20	0.00	0.00	1.00	0.08	0.00	0.00	2.95	16	76	66	82	1.440		
14	Madhavapur	116	1.392	0.00	0.00	0.00	0.00	0.00	0.00	1.00	0.20	0.00	0.00	0.00	0.00	0.00	0.00	1.00	0.20	0.00	0.00	1.00	0.08	0.00	0.00	2.45	14	77	67	81	1.392		
15	Maharajpur	133	1.596	0.00	0.00	0.00	0.00	1.00	0.20	1.00	0.20	0.00	0.00	0.00	0.00	0.00	0.00	1.00	0.20	0.00	0.00	0.00	0.00	0.00	0.00	3.60	21	71	62	83	1.596		
16	Mahui	252	3.024	1.00	0.24	0.00	0.00	0.00	0.00	1.00	0.20	0.00	0.00	0.00	0.00	0.00	0.00	1.00	0.20	1.00	0.24	0.00	0.00	0.00	0.00	5.45	32	104	160	192	3.024		
17	Malghotviraicha	162	1.944	0.00	0.00	0.00	0.00	1.00	0.20	1.00	0.20	0.00	0.00	0.00	0.00	0.00	0.00	1.00	0.20	0.00	0.00	0.00	0.00	0.00	0.00	4.75	25	80	68	93	1.944		
18	Mujhahn Lala	136	1.632	0.00	0.00	0.00	0.00	1.00	0.20	1.00	0.20	0.00	0.00	0.00	0.00	0.00	0.00	1.00	0.20	0.00	0.00	0.00	0.00	0.00	0.00	3.75	21	70	61	82	1.632		
19	Nautan	190	2.280	0.00	0.00	0.00	0.00	1.00	0.20	1.00	0.20	0.00	0.00	0.00	0.00	0.00	0.00	1.00	0.20	0.00	0.00	1.00	0.08	0.00	0.00	4.45	22	96	80	102	2.280		
20	Nunkhar	178	2.136	0.00	0.00	0.00	0.00	1.00	0.20	1.00	0.20	0.00	0.00	0.00	0.00	0.00	0.00	1.00	0.20	0.00	0.00	1.00	0.08	0.00	0.00	4.50	24	74	60	84	2.136		
21	Pakari Khas	150	1.800	0.00	0.00	0.00	0.00	1.00	0.20	1.00	0.20	0.00	0.00	0.00	0.00	0.00	0.00	1.00	0.20	0.00	0.00	0.00	0.00	0.00	0.00	3.95	20	58	50	70	1.800		
22	Parasia Bhandari	109	1.308	0.00	0.00	0.00	0.00	0.00	0.00	0.00	0.00	1.00	0.24	0.00	0.00	0.00	0.00	1.00	0.20	0.00	0.00	0.00	0.00	0.00	0.00	2.85	18	59	52	70	1.308		
23	Pipara	317	3.804	1.00	0.24	1.00	0.24	0.00	0.00	1.00	0.20	0.00	0.00	0.00	0.00	1.00	0.20	1.00	0.20	1.00	0.24	0.00	0.00	0.00	0.00	7.90	40	83	141	181	3.804		
24	Ravatpar	199	2.388	0.00	0.00	0.00	0.00	1.00	0.20	1.00	0.20	0.00	0.00	0.00	0.00	0.00	0.00	1.00	0.20	0.00	0.00	1.00	0.08	0.00	0.00	4.95	24	86	73	97	2.388		
25	Saraura (Dhumnagar)	224	2.688	0.00	0.00	0.00	0.00	1.00	0.20	1.00	0.20	0.00	0.00	0.00	0.00	0.00	0.00	1.00	0.20	0.00	0.00	1.00	0.08	1.00	0.10	5.35	28	95	156	184	2.688		
26	Sidhave	119	1.428	0.00	0.00	0.00	0.00	0.00	0.00	1.00	0.20	0.00	0.00	0.00	0.00	0.00	0.00	1.00	0.20	0.00	0.00	1.00	0.08	0.00	0.00	2.45	14	83	73	87	1.428		
27	Sisvan	176	2.112	0.00	0.00	0.00	0.00	1.00	0.20	1.00	0.20	0.00	0.00	0.00	0.00	0.00	0.00	1.00	0.20	0.00	0.00	1.00	0.08	0.00	0.00	3.95	20	84	69	89	2.112		
28	Udaipura	185	2.220	0.00	0.00	0.00	0.00	1.00	0.20	1.00	0.20	0.00	0.00	0.00	0.00	0.00	0.00	1.00	0.20	0.00	0.00	1.00	0.08	0.00	0.00	4.25	23	86	70	93	2.220		
TOTAL :		5510	66.1200	4	0.96	5	1.20	19	3.80	28	5.60	2	0.48	3	0.60	4	0.80	28	5.60	4	0.96	12	0.96	2	0.20	136.60	745	2293	3612	4357	66.120		

* Please Refer Unit Cost Table for Actual Value.

IInd Year (Phy. In ha & No.)				WC WISE ACTION PLAN OF PRODUCTION SYSTEM AND MICRO-ENTERPRISES UNDER										Kusmauni, IWMP-V		District-		Deoria			
S. No.	Name of WC	Planned Area in ha	Amount in Lakhs	Crop Demonstration										Vegetables							
				Perl Millets		Pulses - Urd/Moong/Arhar		Oil Seeds		Chia		Quinoa		Tomato/Brinjal/Okra/Shi		Cauliflower/Cabbage		Cucurbits		Shakbhaji	
				Phy	Fin	Phy	Fin	Phy	Fin	Phy	Fin	Phy	Fin	Phy	Fin	Phy	Fin	Phy	Fin	Phy	Fin
1	Ahilvar Buzurg	190	0.228	0.25	0.02	0.50	0.06	0.50	0.06	0.00	0.00	0.00	0.00	0.00	0.00	0.00	0.00	0.00	0.00	0.00	0.00
2	Babhani	295	0.354	0.25	0.02	0.75	0.09	0.50	0.06	0.00	0.00	0.00	0.00	0.00	0.00	0.00	0.00	0.00	0.00	0.00	0.00
3	Baghramahuari	241	0.289	0.25	0.02	0.75	0.09	0.75	0.09	0.00	0.00	0.00	0.00	0.00	0.00	0.00	0.00	0.00	0.00	0.00	0.00
4	Baikunthpur	238	0.286	0.25	0.02	0.75	0.09	0.75	0.09	0.00	0.00	0.00	0.00	0.00	0.00	0.00	0.00	0.00	0.00	0.00	0.00
5	Batarauli	145	0.174	0.25	0.02	0.50	0.06	0.25	0.03	0.00	0.00	0.00	0.00	0.00	0.00	0.00	0.00	0.00	0.00	0.00	0.00
6	Bhalua	166	0.199	0.25	0.02	0.50	0.06	0.25	0.03	0.00	0.00	0.00	0.00	0.00	0.00	0.00	0.00	0.00	0.00	0.00	0.00
7	Deoria Meer	190	0.228	0.25	0.02	0.50	0.06	0.50	0.06	0.00	0.00	0.00	0.00	0.00	0.00	0.00	0.00	0.00	0.00	0.00	0.00
8	Garib Patti	245	0.294	0.25	0.02	0.75	0.09	0.75	0.09	0.00	0.00	0.00	0.00	0.00	0.00	0.00	0.00	0.00	0.00	0.00	0.00
9	Gaurkothi	540	0.648	1.00	0.08	1.75	0.21	1.50	0.18	0.00	0.00	0.00	0.00	0.00	0.00	0.00	0.00	0.00	0.00	0.00	0.00
10	Guddijor	171	0.205	0.25	0.02	0.50	0.06	0.50	0.06	0.00	0.00	0.00	0.00	0.00	0.00	0.00	0.00	0.00	0.00	0.00	0.00
11	Khajuri Karauta	173	0.208	0.25	0.02	0.50	0.06	0.50	0.06	0.00	0.00	0.00	0.00	0.00	0.00	0.00	0.00	0.00	0.00	0.00	0.00
12	Langara	150	0.180	0.25	0.02	0.50	0.06	0.25	0.03	0.00	0.00	0.00	0.00	0.00	0.00	0.00	0.00	0.00	0.00	0.00	0.00
13	Loharauli	120	0.144	0.25	0.02	0.25	0.03	0.25	0.03	0.00	0.00	0.00	0.00	0.00	0.00	0.00	0.00	0.00	0.00	0.00	0.00
14	Madhavapur	116	0.139	0.00	0.00	0.25	0.03	0.25	0.03	0.00	0.00	0.00	0.00	0.00	0.00	0.00	0.00	0.00	0.00	0.00	0.00
15	Maharajpur	133	0.160	0.25	0.02	0.25	0.03	0.25	0.03	0.00	0.00	0.00	0.00	0.00	0.00	0.00	0.00	0.00	0.00	0.00	0.00
16	Mahui	252	0.302	0.25	0.02	0.50	0.06	0.25	0.03	0.00	0.00	0.00	0.00	0.00	0.00	0.00	0.00	0.00	0.00	0.00	0.00
17	Malghotviraicha	162	0.194	0.25	0.02	0.50	0.06	0.25	0.03	0.00	0.00	0.00	0.00	0.00	0.00	0.00	0.00	0.00	0.00	0.00	0.00
18	Mujhahn Lala	136	0.163	0.25	0.02	0.25	0.03	0.25	0.03	0.00	0.00	0.00	0.00	0.00	0.00	0.00	0.00	0.00	0.00	0.00	0.00
19	Nautan	190	0.228	0.25	0.02	0.50	0.06	0.50	0.06	0.00	0.00	0.00	0.00	0.00	0.00	0.00	0.00	0.00	0.00	0.00	0.00
20	Nunkhar	178	0.214	0.25	0.02	0.50	0.06	0.50	0.06	0.00	0.00	0.00	0.00	0.00	0.00	0.00	0.00	0.00	0.00	0.00	0.00
21	Pakari Khas	150	0.180	0.25	0.02	0.50	0.06	0.25	0.03	0.00	0.00	0.00	0.00	0.00	0.00	0.00	0.00	0.00	0.00	0.00	0.00
22	Parasia Bhandari	109	0.131	0.00	0.00	0.25	0.03	0.25	0.03	0.00	0.00	0.00	0.00	0.00	0.00	0.00	0.00	0.00	0.00	0.00	0.00
23	Pipara	317	0.380	0.50	0.04	0.75	0.09	0.50	0.06	0.00	0.00	0.00	0.00	0.00	0.00	0.00	0.00	0.00	0.00	0.00	0.00
24	Ravatpar	199	0.239	0.25	0.02	0.75	0.09	0.50	0.06	0.00	0.00	0.00	0.00	0.00	0.00	0.00	0.00	0.00	0.00	0.00	0.00
25	Saraura (Dhumnagar)	224	0.269	0.25	0.02	0.75	0.09	0.50	0.06	0.00	0.00	0.00	0.00	0.00	0.00	0.00	0.00	0.00	0.00	0.00	0.00
26	Sidhave	119	0.143	0.00	0.00	0.25	0.03	0.25	0.03	0.00	0.00	0.00	0.00	0.00	0.00	0.00	0.00	0.00	0.00	0.00	0.00
27	Sisvan	176	0.211	0.25	0.02	0.50	0.06	0.50	0.06	0.00	0.00	0.00	0.00	0.00	0.00	0.00	0.00	0.00	0.00	0.00	0.00
28	Udaipura	185	0.222	0.25	0.02	0.50	0.06	0.50	0.06	0.00	0.00	0.00	0.00	0.00	0.00	0.00	0.00	0.00	0.00	0.00	0.00
TOTAL :		5510	6.6120	7.25	0.58	15.50	1.86	12.75	1.53	0.00	0.00	0.00	0.00	0.00	0.00	0.00	0.00	0.00	0.00	0.00	0.00

* Please Refer Unit Cost Table for Actual Value.

IInd Year (Phy. In ha & No.)				WC WISE ACTION PLAN OF PRODUCTION SYSTEM AND MICRO-ENTERPRISES UNDER												Kusmauni, IWMP-V				District-		Deoria						
S. No.	Name of WC	Planned Area in ha	Amount in Lakhs	Spices						Floriculture				Agro-forestry	IPM Kit		Seed Kit		Vegetable Kit		Fodder Kit		Fisheries		Singhade Ki Kheti			
				Garlic/Ginger/Turmeric		Coriander/Methi/Saunt/Kalaunji		Chilly		Marry Gold		Deshi Gulab			Phy	Fin	Phy	Fin	Phy	Fin	Phy	Fin	Phy	Fin	Phy	Fin	Phy	Fin
				Phy	Fin	Phy	Fin	Phy	Fin	Phy	Fin	Phy	Fin															
1	Ahilvar Buzurg	190	0.228	0.00	0.00	0.00	0.00	0.00	0.00	0.00	0.00	0.00	0.00	0.00	1	0.02	9	0.045	4	0.008	3	0.015	0	0.000	0	0.000		
2	Babhani	295	0.354	0.00	0.00	0.00	0.00	0.00	0.00	0.00	0.00	0.00	0.00	0.00	1	0.02	7	0.035	7	0.014	3	0.015	0	0.000	0	0.000		
3	Baghramahuari	241	0.289	0.00	0.00	0.00	0.00	0.00	0.00	0.00	0.00	0.00	0.00	0.00	1	0.02	8	0.040	7	0.014	3	0.015	0	0.000	0	0.000		
4	Baikunthpur	238	0.286	0.00	0.00	0.00	0.00	0.00	0.00	0.00	0.00	0.00	0.00	0.00	1	0.02	7	0.035	8	0.016	3	0.015	0	0.000	0	0.000		
5	Batarauli	145	0.174	0.00	0.00	0.00	0.00	0.00	0.00	0.00	0.00	0.00	0.00	0.00	1	0.02	4	0.020	7	0.014	2	0.010	0	0.000	0	0.000		
6	Bhalua	166	0.199	0.00	0.00	0.00	0.00	0.00	0.00	0.00	0.00	0.00	0.00	0.00	1	0.02	8	0.040	7	0.014	3	0.015	0	0.000	0	0.000		
7	Deoria Meer	190	0.228	0.00	0.00	0.00	0.00	0.00	0.00	0.00	0.00	0.00	0.00	0.00	1	0.02	9	0.045	4	0.008	3	0.015	0	0.000	0	0.000		
8	Garib Patti	245	0.294	0.00	0.00	0.00	0.00	0.00	0.00	0.00	0.00	0.00	0.00	0.00	1	0.02	9	0.045	7	0.014	3	0.015	0	0.000	0	0.000		
9	Gaurkothi	540	0.648	0.00	0.00	0.00	0.00	0.00	0.00	0.00	0.00	0.00	0.00	0.00	1	0.02	6	0.030	9	0.018	2	0.010	0	0.000	0	0.000		
10	Guddijor	171	0.205	0.00	0.00	0.00	0.00	0.00	0.00	0.00	0.00	0.00	0.00	0.00	1	0.02	5	0.025	5	0.010	2	0.010	0	0.000	0	0.000		
11	Khajuri Karauta	173	0.208	0.00	0.00	0.00	0.00	0.00	0.00	0.00	0.00	0.00	0.00	0.00	1	0.02	6	0.030	4	0.008	2	0.010	0	0.000	0	0.000		
12	Langara	150	0.180	0.00	0.00	0.00	0.00	0.00	0.00	0.00	0.00	0.00	0.00	0.00	1	0.02	6	0.030	5	0.010	2	0.010	0	0.000	0	0.000		
13	Loharauli	120	0.144	0.00	0.00	0.00	0.00	0.00	0.00	0.00	0.00	0.00	0.00	0.00	1	0.02	4	0.020	7	0.014	2	0.010	0	0.000	0	0.000		
14	Madhavapur	116	0.139	0.00	0.00	0.00	0.00	0.00	0.00	0.00	0.00	0.00	0.00	0.00	1	0.02	7	0.035	7	0.014	2	0.010	0	0.000	0	0.000		
15	Maharajpur	133	0.160	0.00	0.00	0.00	0.00	0.00	0.00	0.00	0.00	0.00	0.00	0.00	1	0.02	7	0.035	5	0.010	3	0.015	0	0.000	0	0.000		
16	Mahui	252	0.302	0.00	0.00	0.00	0.00	0.00	0.00	0.00	0.00	0.00	0.00	0.00	1	0.02	9	0.045	6	0.012	3	0.015	0	0.000	0	0.000		
17	Malghotviraicha	162	0.194	0.00	0.00	0.00	0.00	0.00	0.00	0.00	0.00	0.00	0.00	0.00	1	0.02	7	0.035	7	0.014	3	0.015	0	0.000	0	0.000		
18	Mujhahn Lala	136	0.163	0.00	0.00	0.00	0.00	0.00	0.00	0.00	0.00	0.00	0.00	0.00	1	0.02	8	0.040	4	0.008	3	0.015	0	0.000	0	0.000		
19	Nautan	190	0.228	0.00	0.00	0.00	0.00	0.00	0.00	0.00	0.00	0.00	0.00	0.00	1	0.02	9	0.045	4	0.008	3	0.015	0	0.000	0	0.000		
20	Nunkhar	178	0.214	0.00	0.00	0.00	0.00	0.00	0.00	0.00	0.00	0.00	0.00	0.00	1	0.02	6	0.030	7	0.014	2	0.010	0	0.000	0	0.000		
21	Pakari Khas	150	0.180	0.00	0.00	0.00	0.00	0.00	0.00	0.00	0.00	0.00	0.00	0.00	1	0.02	6	0.030	5	0.010	2	0.010	0	0.000	0	0.000		
22	Parasia Bhandari	109	0.131	0.00	0.00	0.00	0.00	0.00	0.00	0.00	0.00	0.00	0.00	0.00	1	0.02	5	0.025	8	0.016	2	0.010	0	0.000	0	0.000		
23	Pipara	317	0.380	0.00	0.00	0.00	0.00	0.00	0.00	0.00	0.00	0.00	0.00	0.00	1	0.02	9	0.045	5	0.010	3	0.015	0	0.000	0	0.000		
24	Ravatpar	199	0.239	0.00	0.00	0.00	0.00	0.00	0.00	0.00	0.00	0.00	0.00	0.00	1	0.02	5	0.025	7	0.014	2	0.010	0	0.000	0	0.000		
25	Saraura (Dhumnagar)	224	0.269	0.00	0.00	0.00	0.00	0.00	0.00	0.00	0.00	0.00	0.00	0.00	1	0.02	10	0.050	7	0.014	3	0.015	0	0.000	0	0.000		
26	Sidhave	119	0.143	0.00	0.00	0.00	0.00	0.00	0.00	0.00	0.00	0.00	0.00	0.00	1	0.02	8	0.040	4	0.008	3	0.015	0	0.000	0	0.000		
27	Sisvan	176	0.211	0.00	0.00	0.00	0.00	0.00	0.00	0.00	0.00	0.00	0.00	0.00	1	0.02	5	0.025	8	0.016	2	0.010	0	0.000	0	0.000		
28	Udaipura	185	0.222	0.00	0.00	0.00	0.00	0.00	0.00	0.00	0.00	0.00	0.00	0.00	1	0.02	7	0.035	6	0.012	3	0.015	0	0.000	0	0.000		
TOTAL :		5510	6.6120	0.00	0.00	0.00	0.00	0.00	0.00	0.00	0.00	0.00	0.00	0.00	28	0.560	196	0.980	171	0.342	72	0.360	0	0.000	0	0.000		

* Please Refer Unit Cost Table for Actual Value.

IInd Year (Phy. In ha & No.)				WC WISE ACTION PLAN OF PRODUCTION SYSTEM AND MICRO-ENTERPRISES UNDER																Kusmauni, IWMP-V		District-		Deoria									
S. No.	Name of WC	Planned Area in ha	Amount in Lakhs	Plastic Tray Nursery		Low Tunnel House		Animal Health Camps		Distribution of Buck		Mini Agriculture Equipments																					
				Phy	Fin	Phy	Fin	Phy	Fin	Phy	Fin	Winnowing Fan		Sprayer		Broadcaster		Drum Seeder		Cono Weeder		Seed Treatment Drum		Irrigation Pipe		Portable Pump for Lift Irrigation		Mushroom Cultivation					
												Phy	Fin	Phy	Fin	Phy	Fin	Phy	Fin	Phy	Fin	Phy	Fin	Phy	Fin	Phy	Fin	Phy	Fin	Phy	Fin	Phy	Fin
1	Ahilvar Buzurg	190	0.228	0	0.000	0	0.000	0	0.000	0	0.000	0	0.00	0	0.00	0	0.00	0	0.00	0	0.00	0	0.00	0	0.00	0	0.00	0	0.00	0	0.00	0	0.00
2	Babhani	295	0.354	0	0.000	0	0.000	1	0.100	0	0.000	0	0.00	0	0.00	0	0.00	0	0.00	0	0.00	0	0.00	0	0.00	0	0.00	0	0.00	0	0.00	0	0.00
3	Baghramahuari	241	0.289	0	0.000	0	0.000	0	0.000	0	0.000	0	0.00	0	0.00	0	0.00	0	0.00	0	0.00	0	0.00	0	0.00	0	0.00	0	0.00	0	0.00	0	0.00
4	Baikunthpur	238	0.286	0	0.000	0	0.000	0	0.000	0	0.000	0	0.00	0	0.00	0	0.00	0	0.00	0	0.00	0	0.00	0	0.00	0	0.00	0	0.00	0	0.00	0	0.00
5	Batarauli	145	0.174	0	0.000	0	0.000	0	0.000	0	0.000	0	0.00	0	0.00	0	0.00	0	0.00	0	0.00	0	0.00	0	0.00	0	0.00	0	0.00	0	0.00	0	0.00
6	Bhalua	166	0.199	0	0.000	0	0.000	0	0.000	0	0.000	0	0.00	0	0.00	0	0.00	0	0.00	0	0.00	0	0.00	0	0.00	0	0.00	0	0.00	0	0.00	0	0.00
7	Deoria Meer	190	0.228	0	0.000	0	0.000	0	0.000	0	0.000	0	0.00	0	0.00	0	0.00	0	0.00	0	0.00	0	0.00	0	0.00	0	0.00	0	0.00	0	0.00	0	0.00
8	Garib Patti	245	0.294	0	0.000	0	0.000	0	0.000	0	0.000	0	0.00	0	0.00	0	0.00	0	0.00	0	0.00	0	0.00	0	0.00	0	0.00	0	0.00	0	0.00	0	0.00
9	Gaurkothi	540	0.648	0	0.000	0	0.000	1	0.100	0	0.000	0	0.00	0	0.00	0	0.00	0	0.00	0	0.00	0	0.00	0	0.00	0	0.00	0	0.00	0	0.00	0	0.00
10	Guddijor	171	0.205	0	0.000	0	0.000	0	0.000	0	0.000	0	0.00	0	0.00	0	0.00	0	0.00	0	0.00	0	0.00	0	0.00	0	0.00	0	0.00	0	0.00	0	0.00
11	Khajuri Karauta	173	0.208	0	0.000	0	0.000	0	0.000	0	0.000	0	0.00	0	0.00	0	0.00	0	0.00	0	0.00	0	0.00	0	0.00	0	0.00	0	0.00	0	0.00	0	0.00
12	Langara	150	0.180	0	0.000	0	0.000	0	0.000	0	0.000	0	0.00	0	0.00	0	0.00	0	0.00	0	0.00	0	0.00	0	0.00	0	0.00	0	0.00	0	0.00	0	0.00
13	Loharauli	120	0.144	0	0.000	0	0.000	0	0.000	0	0.000	0	0.00	0	0.00	0	0.00	0	0.00	0	0.00	0	0.00	0	0.00	0	0.00	0	0.00	0	0.00	0	0.00
14	Madhavapur	116	0.139	0	0.000	0	0.000	0	0.000	0	0.000	0	0.00	0	0.00	0	0.00	0	0.00	0	0.00	0	0.00	0	0.00	0	0.00	0	0.00	0	0.00	0	0.00
15	Maharajpur	133	0.160	0	0.000	0	0.000	0	0.000	0	0.000	0	0.00	0	0.00	0	0.00	0	0.00	0	0.00	0	0.00	0	0.00	0	0.00	0	0.00	0	0.00	0	0.00
16	Mahui	252	0.302	0	0.000	0	0.000	1	0.100	0	0.000	0	0.00	0	0.00	0	0.00	0	0.00	0	0.00	0	0.00	0	0.00	0	0.00	0	0.00	0	0.00	0	0.00
17	Malghotviraicha	162	0.194	0	0.000	0	0.000	0	0.000	0	0.000	0	0.00	0	0.00	0	0.00	0	0.00	0	0.00	0	0.00	0	0.00	0	0.00	0	0.00	0	0.00	0	0.00
18	Mujhahn Lala	136	0.163	0	0.000	0	0.000	0	0.000	0	0.000	0	0.00	0	0.00	0	0.00	0	0.00	0	0.00	0	0.00	0	0.00	0	0.00	0	0.00	0	0.00	0	0.00
19	Nautan	190	0.228	0	0.000	0	0.000	0	0.000	0	0.000	0	0.00	0	0.00	0	0.00	0	0.00	0	0.00	0	0.00	0	0.00	0	0.00	0	0.00	0	0.00	0	0.00
20	Nunkhar	178	0.214	0	0.000	0	0.000	0	0.000	0	0.000	0	0.00	0	0.00	0	0.00	0	0.00	0	0.00	0	0.00	0	0.00	0	0.00	0	0.00	0	0.00	0	0.00
21	Pakari Khas	150	0.180	0	0.000	0	0.000	0	0.000	0	0.000	0	0.00	0	0.00	0	0.00	0	0.00	0	0.00	0	0.00	0	0.00	0	0.00	0	0.00	0	0.00	0	0.00
22	Parasia Bhandari	109	0.131	0	0.000	0	0.000	0	0.000	0	0.000	0	0.00	0	0.00	0	0.00	0	0.00	0	0.00	0	0.00	0	0.00	0	0.00	0	0.00	0	0.00	0	0.00
23	Pipara	317	0.380	0	0.000	0	0.000	1	0.100	0	0.000	0	0.00	0	0.00	0	0.00	0	0.00	0	0.00	0	0.00	0	0.00	0	0.00	0	0.00	0	0.00	0	0.00
24	Ravatpar	199	0.239	0	0.000	0	0.000	0	0.000	0	0.000	0	0.00	0	0.00	0	0.00	0	0.00	0	0.00	0	0.00	0	0.00	0	0.00	0	0.00	0	0.00	0	0.00
25	Saraura (Dhumnagar)	224	0.269	0	0.000	0	0.000	0	0.000	0	0.000	0	0.00	0	0.00	0	0.00	0	0.00	0	0.00	0	0.00	0	0.00	0	0.00	0	0.00	0	0.00	0	0.00
26	Sidhave	119	0.143	0	0.000	0	0.000	0	0.000	0	0.000	0	0.00	0	0.00	0	0.00	0	0.00	0	0.00	0	0.00	0	0.00	0	0.00	0	0.00	0	0.00	0	0.00
27	Sisvan	176	0.211	0	0.000	0	0.000	0	0.000	0	0.000	0	0.00	0	0.00	0	0.00	0	0.00	0	0.00	0	0.00	0	0.00	0	0.00	0	0.00	0	0.00	0	0.00
28	Udaipura	185	0.222	0	0.000	0	0.000	0	0.000	0	0.000	0	0.00	0	0.00	0	0.00	0	0.00	0	0.00	0	0.00	0	0.00	0	0.00	0	0.00	0	0.00	0	0.00
TOTAL :		5510	6.6120	0	0.000	0	0.000	4	0.400	0	0.000	0	0.000	0	0.000	0	0.000	0	0.000	0	0.000	0	0.000	0	0.000	0	0.000	0	0.000	0	0.000	0	0.000

* Please Refer Unit Cost Table for Actual Value.

IInd Year (Phy. In ha & No.)				WC WISE ACTION PLAN OF PRODUCTION SYSTEM AND MICRO-ENTERPRISES UNDER																Kusmauni, IWMP-V		District-		Deoria									
S. No.	Name of WC	Planned Area in ha	Amount in Lakhs	Micro-enterprises																								TOTAL					
				Apiculture		Fruit Preservation		Poultry		Goatary		Dairy Product		Mini Dal Mill		Daliya Making Machine		Grain Cleaner Cum Grader		Floor Separator		Portable Charring Kiln		UMMB Block									
				Phy	Fin	Phy	Fin	Phy	Fin	Phy	Fin	Phy	Fin	Phy	Fin	Phy	Fin	Phy	Fin	Phy	Fin	Phy	Fin	Phy	Fin	Phy	Fin	Phy in ha	No. of Farmer	Phy in No.	No. of Farmer	Total Farmers	Fin in Lacs
1	Ahilvar Buzurg	190	0.228	0	0.00	0	0.00	0	0.00	0	0.00	0	0.00	0	0.00	0	0.00	0	0.00	0	0.00	0	0.00	0	0.00	1.25	5	17	17	22	0.228		
2	Babhani	295	0.354	0	0.00	0	0.00	0	0.00	0	0.00	0	0.00	0	0.00	0	0.00	0	0.00	0	0.00	0	0.00	0	0.00	1.50	6	19	94	100	0.354		
3	Baghramahuari	241	0.289	0	0.00	0	0.00	0	0.00	0	0.00	0	0.00	0	0.00	0	0.00	0	0.00	0	0.00	0	0.00	0	0.00	1.75	7	19	19	26	0.289		
4	Baikunthpur	238	0.286	0	0.00	0	0.00	0	0.00	0	0.00	0	0.00	0	0.00	0	0.00	0	0.00	0	0.00	0	0.00	0	0.00	1.75	7	19	19	26	0.286		
5	Batarauli	145	0.174	0	0.00	0	0.00	0	0.00	0	0.00	0	0.00	0	0.00	0	0.00	0	0.00	0	0.00	0	0.00	0	0.00	1.00	4	14	14	18	0.174		
6	Bhalua	166	0.199	0	0.00	0	0.00	0	0.00	0	0.00	0	0.00	0	0.00	0	0.00	0	0.00	0	0.00	0	0.00	0	0.00	1.00	4	19	19	23	0.199		
7	Deoria Meer	190	0.228	0	0.00	0	0.00	0	0.00	0	0.00	0	0.00	0	0.00	0	0.00	0	0.00	0	0.00	0	0.00	0	0.00	1.25	5	17	17	22	0.228		
8	Garib Patti	245	0.294	0	0.00	0	0.00	0	0.00	0	0.00	0	0.00	0	0.00	0	0.00	0	0.00	0	0.00	0	0.00	0	0.00	1.75	7	20	20	27	0.294		
9	Gaurkothe	540	0.648	0	0.00	0	0.00	0	0.00	0	0.00	0	0.00	0	0.00	0	0.00	0	0.00	0	0.00	0	0.00	0	0.00	4.25	17	19	78	95	0.648		
10	Guddijor	171	0.205	0	0.00	0	0.00	0	0.00	0	0.00	0	0.00	0	0.00	0	0.00	0	0.00	0	0.00	0	0.00	0	0.00	1.25	5	13	13	18	0.205		
11	Khajuri Karauta	173	0.208	0	0.00	0	0.00	0	0.00	0	0.00	0	0.00	0	0.00	0	0.00	0	0.00	0	0.00	0	0.00	0	0.00	1.25	5	13	13	18	0.208		
12	Langara	150	0.180	0	0.00	0	0.00	0	0.00	0	0.00	0	0.00	0	0.00	0	0.00	0	0.00	0	0.00	0	0.00	0	0.00	1.00	4	14	14	18	0.180		
13	Loharauli	120	0.144	0	0.00	0	0.00	0	0.00	0	0.00	0	0.00	0	0.00	0	0.00	0	0.00	0	0.00	0	0.00	0	0.00	0.75	3	14	14	17	0.144		
14	Madhavapur	116	0.139	0	0.00	0	0.00	0	0.00	0	0.00	0	0.00	0	0.00	0	0.00	0	0.00	0	0.00	0	0.00	0	0.00	0.50	2	17	17	19	0.139		
15	Maharajpur	133	0.160	0	0.00	0	0.00	0	0.00	0	0.00	0	0.00	0	0.00	0	0.00	0	0.00	0	0.00	0	0.00	0	0.00	0.75	3	16	16	19	0.160		
16	Mahui	252	0.302	0	0.00	0	0.00	0	0.00	0	0.00	0	0.00	0	0.00	0	0.00	0	0.00	0	0.00	0	0.00	0	0.00	1.00	4	20	19	23	0.302		
17	Malghotviraicha	162	0.194	0	0.00	0	0.00	0	0.00	0	0.00	0	0.00	0	0.00	0	0.00	0	0.00	0	0.00	0	0.00	0	0.00	1.00	4	18	18	22	0.194		
18	Mujhahn Lala	136	0.163	0	0.00	0	0.00	0	0.00	0	0.00	0	0.00	0	0.00	0	0.00	0	0.00	0	0.00	0	0.00	0	0.00	0.75	3	16	16	19	0.163		
19	Nautan	190	0.228	0	0.00	0	0.00	0	0.00	0	0.00	0	0.00	0	0.00	0	0.00	0	0.00	0	0.00	0	0.00	0	0.00	1.25	5	17	17	22	0.228		
20	Nunkhar	178	0.214	0	0.00	0	0.00	0	0.00	0	0.00	0	0.00	0	0.00	0	0.00	0	0.00	0	0.00	0	0.00	0	0.00	1.25	5	16	16	21	0.214		
21	Pakari Khas	150	0.180	0	0.00	0	0.00	0	0.00	0	0.00	0	0.00	0	0.00	0	0.00	0	0.00	0	0.00	0	0.00	0	0.00	1.00	4	14	14	18	0.180		
22	Parasia Bhandari	109	0.131	0	0.00	0	0.00	0	0.00	0	0.00	0	0.00	0	0.00	0	0.00	0	0.00	0	0.00	0	0.00	0	0.00	0.50	2	16	16	18	0.131		
23	Pipara	317	0.380	0	0.00	0	0.00	0	0.00	0	0.00	0	0.00	0	0.00	0	0.00	0	0.00	0	0.00	0	0.00	0	0.00	1.75	7	19	18	25	0.380		
24	Ravatpar	199	0.239	0	0.00	0	0.00	0	0.00	0	0.00	0	0.00	0	0.00	0	0.00	0	0.00	0	0.00	0	0.00	0	0.00	1.50	6	15	15	21	0.239		
25	Saraura (Dhumnagar)	224	0.269	0	0.00	0	0.00	0	0.00	0	0.00	0	0.00	0	0.00	0	0.00	0	0.00	0	0.00	0	0.00	0	0.00	1.50	6	21	21	27	0.269		
26	Sidhave	119	0.143	0	0.00	0	0.00	0	0.00	0	0.00	0	0.00	0	0.00	0	0.00	0	0.00	0	0.00	0	0.00	0	0.00	0.50	2	16	16	18	0.143		
27	Sisvan	176	0.211	0	0.00	0	0.00	0	0.00	0	0.00	0	0.00	0	0.00	0	0.00	0	0.00	0	0.00	0	0.00	0	0.00	1.25	5	16	16	21	0.211		
28	Udaipura	185	0.222	0	0.00	0	0.00	0	0.00	0	0.00	0	0.00	0	0.00	0	0.00	0	0.00	0	0.00	0	0.00	0	0.00	1.25	5	17	17	22	0.222		
TOTAL :		5510	6.6120	0	0.000	0	0.000	0	0.000	0	0.000	0	0.000	0	0.000	0	0.000	0	0.000	0	0.000	0	0.000	0	0.000	35.50	142	471	603	745	6.612		

* Please Refer Unit Cost Table for Actual Value.

Illrd Year				WC WISE ACTION PLAN OF PRODUCTION SYSTEM AND MICRO-ENTERPRISES UNDER										Kusmauni, IWMP-V		District-		Deoria				
S. No.	Name of WC	Planned Area in ha	Amount in Lakh	Crop Demonstration										Vegetables								
				Perl Millets		Pulses - Urd/Moong/Arhar		Oil Seeds		Chia		Quinoa		Tomato/Brinjal/Okra/Shiela Mirch		Cauliflower/Cabbage		Cucurbits		Shakbhaji		
				Phy	Fin	Phy	Fin	Phy	Fin	Phy	Fin	Phy	Fin	Phy	Fin	Phy	Fin	Phy	Fin	Phy	Fin	Phy
1	Ahilvar Buzurg	190	0.570	0.25	0.02	1.00	0.12	0.75	0.09	0.00	0.00	0.00	0.00	0.20	0.05	0.20	0.05	0.20	0.02	0.20	0.02	0.02
2	Babhani	295	0.885	0.25	0.02	0.75	0.09	0.50	0.06	0.50	0.05	0.50	0.06	0.20	0.05	0.20	0.05	0.20	0.02	0.20	0.02	0.02
3	Baghramahuari	241	0.723	0.25	0.02	1.00	0.12	0.75	0.09	0.00	0.00	0.00	0.00	0.20	0.05	0.20	0.05	0.20	0.02	0.20	0.02	0.02
4	Baikunthpur	238	0.714	0.25	0.02	1.00	0.12	0.75	0.09	0.00	0.00	0.00	0.00	0.20	0.05	0.20	0.05	0.20	0.02	0.20	0.02	0.02
5	Batarauli	145	0.435	0.25	0.02	1.00	0.12	0.75	0.09	0.00	0.00	0.00	0.00	0.10	0.02	0.10	0.02	0.10	0.01	0.10	0.01	0.01
6	Bhalua	166	0.498	0.25	0.02	0.75	0.09	0.75	0.09	0.00	0.00	0.00	0.00	0.10	0.02	0.10	0.02	0.10	0.01	0.10	0.01	0.01
7	Deoria Meer	190	0.570	0.50	0.04	1.00	0.12	0.75	0.09	0.00	0.00	0.00	0.00	0.10	0.02	0.10	0.02	0.10	0.01	0.10	0.01	0.01
8	Garib Patti	245	0.735	0.50	0.04	1.00	0.12	0.75	0.09	0.00	0.00	0.00	0.00	0.20	0.05	0.20	0.05	0.20	0.02	0.20	0.02	0.02
9	Gaurkothi	540	1.620	1.25	0.10	2.50	0.30	1.50	0.18	1.00	0.10	1.00	0.12	0.20	0.05	0.20	0.05	0.20	0.02	0.20	0.02	0.02
10	Guddijor	171	0.513	0.25	0.02	0.75	0.09	0.75	0.09	0.00	0.00	0.00	0.00	0.10	0.02	0.10	0.02	0.10	0.01	0.10	0.01	0.01
11	Khajuri Karauta	173	0.519	0.25	0.02	0.75	0.09	0.75	0.09	0.00	0.00	0.00	0.00	0.10	0.02	0.10	0.02	0.10	0.01	0.10	0.01	0.01
12	Langara	150	0.450	0.50	0.04	0.75	0.09	0.75	0.09	0.00	0.00	0.00	0.00	0.10	0.02	0.10	0.02	0.10	0.01	0.10	0.01	0.01
13	Loharauli	120	0.360	0.25	0.02	0.75	0.09	0.50	0.06	0.00	0.00	0.00	0.00	0.10	0.02	0.10	0.02	0.10	0.01	0.10	0.01	0.01
14	Madhavapur	116	0.348	0.25	0.02	0.75	0.09	0.25	0.03	0.00	0.00	0.00	0.00	0.10	0.02	0.10	0.02	0.10	0.01	0.10	0.01	0.01
15	Maharajpur	133	0.399	0.25	0.02	0.75	0.09	0.75	0.09	0.00	0.00	0.00	0.00	0.10	0.02	0.10	0.02	0.10	0.01	0.10	0.01	0.01
16	Mahui	252	0.756	0.25	0.02	0.75	0.09	0.75	0.09	0.25	0.03	0.25	0.03	0.20	0.05	0.20	0.05	0.20	0.02	0.20	0.02	0.02
17	Malghotviraicha	162	0.486	0.50	0.04	1.00	0.12	1.00	0.12	0.00	0.00	0.00	0.00	0.10	0.02	0.10	0.02	0.10	0.01	0.10	0.01	0.01
18	Mujhahn Lala	136	0.408	0.25	0.02	0.75	0.09	0.75	0.09	0.00	0.00	0.00	0.00	0.10	0.02	0.10	0.02	0.10	0.01	0.10	0.01	0.01
19	Nautan	190	0.570	0.50	0.04	1.00	0.12	0.75	0.09	0.00	0.00	0.00	0.00	0.10	0.02	0.10	0.02	0.10	0.01	0.10	0.01	0.01
20	Nunkhar	178	0.534	0.25	0.02	1.00	0.12	0.75	0.09	0.00	0.00	0.00	0.00	0.10	0.02	0.10	0.02	0.10	0.01	0.10	0.01	0.01
21	Pakari Khas	150	0.450	0.25	0.02	1.00	0.12	0.75	0.09	0.00	0.00	0.00	0.00	0.10	0.02	0.10	0.02	0.10	0.01	0.10	0.01	0.01
22	Parasia Bhandari	109	0.327	0.25	0.02	0.50	0.06	0.50	0.06	0.00	0.00	0.00	0.00	0.10	0.02	0.10	0.02	0.10	0.01	0.10	0.01	0.01
23	Pipara	317	0.951	1.00	0.08	1.25	0.15	1.00	0.12	0.50	0.05	0.50	0.06	0.20	0.05	0.20	0.05	0.20	0.02	0.20	0.02	0.02
24	Ravatpar	199	0.597	0.50	0.04	1.25	0.15	0.75	0.09	0.00	0.00	0.00	0.00	0.10	0.02	0.10	0.02	0.10	0.01	0.10	0.01	0.01
25	Saraura (Dhumnagar)	224	0.672	0.50	0.04	1.00	0.12	0.75	0.09	0.25	0.03	0.25	0.03	0.10	0.02	0.10	0.02	0.10	0.01	0.10	0.01	0.01
26	Sidhave	119	0.357	0.25	0.02	0.50	0.06	0.50	0.06	0.00	0.00	0.00	0.00	0.10	0.02	0.10	0.02	0.10	0.01	0.10	0.01	0.01
27	Sisvan	176	0.528	0.50	0.04	0.75	0.09	0.75	0.09	0.00	0.00	0.00	0.00	0.10	0.02	0.10	0.02	0.10	0.01	0.10	0.01	0.01
28	Udaipura	185	0.555	0.25	0.02	1.00	0.12	0.75	0.09	0.00	0.00	0.00	0.00	0.10	0.02	0.10	0.02	0.10	0.01	0.10	0.01	0.01
TOTAL :		5510	16.5300	10.75	0.86	26.25	3.15	20.75	2.49	2.50	0.25	2.50	0.30	3.60	0.86	3.60	0.86	3.60	0.43	3.60	0.36	0.36

* Please Refer Unit Cost Table for Actual Value.

Illrd Year				WC WISE ACTION PLAN OF PRODUCTION SYSTEM AND MICRO-ENTERPRISES UNDER														Kusmauni, IWMP-V				District-		Deoria			
S. No.	Name of WC	Planned Area in ha	Amount in Lakh	Spices						Floriculture				Agro-forestry		IPM Kit		Seed Kit		Vegetable Kit		Fodder Kit		Fisheries		Singhade Ki Kheti	
				Garlic/ Ginger/ Turmeric		Coriander/ Methi/ Saunt/ Kalauji		Chilly		Marry Gold		Deshi Gulab															
				Phy	Fin	Phy	Fin	Phy	Fin	Phy	Fin	Phy	Fin	Phy	Fin	Phy	Fin	Phy	Fin	Phy	Fin	Phy	Fin	Phy	Fin	Phy	Fin
1	Ahilvar Buzurg	190	0.570	0.20	0.05	0.20	0.02	0.20	0.04	0.00	0.00	0.00	0.00	0.00	0.00	1	0.02	9	0.045	4	0.008	3	0.015	0	0.000	0	0.000
2	Babhani	295	0.885	0.20	0.05	0.20	0.02	0.20	0.04	0.20	0.05	0.20	0.05	0.00	0.00	1	0.02	11	0.055	6	0.012	4	0.020	0	0.000	0	0.000
3	Baghramahuari	241	0.723	0.20	0.05	0.20	0.02	0.20	0.04	0.00	0.00	0.00	0.00	0.00	0.00	1	0.02	8	0.040	8	0.016	3	0.015	0	0.000	0	0.000
4	Baikunthpur	238	0.714	0.20	0.05	0.20	0.02	0.20	0.04	0.00	0.00	0.00	0.00	0.00	0.00	1	0.02	7	0.035	6	0.012	3	0.015	0	0.000	0	0.000
5	Batarauli	145	0.435	0.10	0.02	0.10	0.01	0.10	0.02	0.00	0.00	0.00	0.00	0.00	0.00	1	0.02	7	0.035	7	0.014	2	0.010	0	0.000	0	0.000
6	Bhalua	166	0.498	0.10	0.02	0.10	0.01	0.10	0.02	0.00	0.00	0.00	0.00	0.00	0.00	1	0.02	6	0.030	6	0.012	2	0.010	0	0.000	0	0.000
7	Deoria Meer	190	0.570	0.10	0.02	0.10	0.01	0.10	0.02	0.00	0.00	0.00	0.00	0.00	0.00	1	0.02	9	0.045	7	0.014	3	0.015	0	0.000	0	0.000
8	Garib Patti	245	0.735	0.20	0.05	0.20	0.02	0.20	0.04	0.00	0.00	0.00	0.00	0.00	0.00	1	0.02	8	0.040	4	0.008	3	0.015	0	0.000	0	0.000
9	Gaurkothi	540	1.620	0.20	0.05	0.20	0.02	0.20	0.04	0.30	0.07	0.30	0.07	0.00	0.00	2	0.04	11	0.055	7	0.014	3	0.015	0	0.000	0	0.000
10	Guddijor	171	0.513	0.10	0.02	0.10	0.01	0.10	0.02	0.00	0.00	0.00	0.00	0.00	0.00	1	0.02	8	0.040	6	0.012	3	0.015	0	0.000	0	0.000
11	Khajuri Karauta	173	0.519	0.10	0.02	0.10	0.01	0.10	0.02	0.00	0.00	0.00	0.00	0.00	0.00	1	0.02	8	0.040	9	0.018	3	0.015	0	0.000	0	0.000
12	Langara	150	0.450	0.10	0.02	0.10	0.01	0.10	0.02	0.00	0.00	0.00	0.00	0.00	0.00	1	0.02	11	0.055	7	0.014	3	0.015	0	0.000	0	0.000
13	Loharauli	120	0.360	0.10	0.02	0.10	0.01	0.10	0.02	0.00	0.00	0.00	0.00	0.00	0.00	1	0.02	6	0.030	2	0.004	2	0.010	0	0.000	0	0.000
14	Madhavapur	116	0.348	0.10	0.02	0.10	0.01	0.10	0.02	0.00	0.00	0.00	0.00	0.00	0.00	1	0.02	7	0.035	6	0.012	3	0.015	0	0.000	0	0.000
15	Maharajpur	133	0.399	0.10	0.02	0.10	0.01	0.10	0.02	0.00	0.00	0.00	0.00	0.00	0.00	1	0.02	7	0.035	4	0.008	2	0.010	0	0.000	0	0.000
16	Mahui	252	0.756	0.20	0.05	0.20	0.02	0.20	0.04	0.00	0.00	0.00	0.00	0.00	0.00	1	0.02	10	0.050	7	0.014	3	0.015	0	0.000	0	0.000
17	Malghotviraicha	162	0.486	0.10	0.02	0.10	0.01	0.10	0.02	0.00	0.00	0.00	0.00	0.00	0.00	1	0.02	7	0.035	5	0.010	3	0.015	0	0.000	0	0.000
18	Mujhahn Lala	136	0.408	0.10	0.02	0.10	0.01	0.10	0.02	0.00	0.00	0.00	0.00	0.00	0.00	1	0.02	7	0.035	6	0.012	3	0.015	0	0.000	0	0.000
19	Nautan	190	0.570	0.10	0.02	0.10	0.01	0.10	0.02	0.00	0.00	0.00	0.00	0.00	0.00	1	0.02	9	0.045	7	0.014	3	0.015	0	0.000	0	0.000
20	Nunkhar	178	0.534	0.10	0.02	0.10	0.01	0.10	0.02	0.00	0.00	0.00	0.00	0.00	0.00	1	0.02	7	0.035	4	0.008	3	0.015	0	0.000	0	0.000
21	Pakari Khas	150	0.450	0.10	0.02	0.10	0.01	0.10	0.02	0.00	0.00	0.00	0.00	0.00	0.00	1	0.02	9	0.045	7	0.014	3	0.015	0	0.000	0	0.000
22	Parasia Bhandari	109	0.327	0.10	0.02	0.10	0.01	0.10	0.02	0.00	0.00	0.00	0.00	0.00	0.00	1	0.02	5	0.025	3	0.006	2	0.010	0	0.000	0	0.000
23	Pipara	317	0.951	0.20	0.05	0.20	0.02	0.20	0.04	0.00	0.00	0.00	0.00	0.00	0.00	1	0.02	8	0.040	7	0.014	3	0.015	0	0.000	0	0.000
24	Ravatpar	199	0.597	0.10	0.02	0.10	0.01	0.10	0.02	0.00	0.00	0.00	0.00	0.00	0.00	1	0.02	8	0.040	8	0.016	3	0.015	0	0.000	0	0.000
25	Saraura (Dhumnagar)	224	0.672	0.10	0.02	0.10	0.01	0.10	0.02	0.00	0.00	0.00	0.00	0.00	0.00	1	0.02	8	0.040	8	0.016	3	0.015	0	0.000	0	0.000
26	Sidhave	119	0.357	0.10	0.02	0.10	0.01	0.10	0.02	0.00	0.00	0.00	0.00	0.00	0.00	1	0.02	8	0.040	8	0.016	3	0.015	0	0.000	0	0.000
27	Sisvan	176	0.528	0.10	0.02	0.10	0.01	0.10	0.02	0.00	0.00	0.00	0.00	0.00	0.00	1	0.02	7	0.035	6	0.012	3	0.015	0	0.000	0	0.000
28	Udaipura	185	0.555	0.10	0.02	0.10	0.01	0.10	0.02	0.00	0.00	0.00	0.00	0.00	0.00	1	0.02	10	0.050	7	0.014	3	0.015	0	0.000	0	0.000
TOTAL :		5510	16.5300	3.60	0.86	3.60	0.43	3.60	0.72	0.50	0.12	0.50	0.12	0.00	0.00	29	0.580	226	1.130	172	0.344	80	0.400	0	0.000	0	0.000

* Please Refer Unit Cost Table for Actual Value.

Illrd Year				WC WISE ACTION PLAN OF PRODUCTION SYSTEM AND MICRO-ENTERPRISES UNDER														Kusmauni, IWMP-V		District-		Deoria											
S. No.	Name of WC	Planned Area in ha	Amount in Lakh	Plastic Tray Nursery		Low Tunnel House		Animal Health Camps		Distribution of Buck		Mini Agriculture Equipments																					
				Phy	Fin	Phy	Fin	Phy	Fin	Phy	Fin	Winnowing Fan		Sprayer		Broadcaster		Drum Seeder		Cono Weeder		Seed Treatment Drum		Irrigation Pipe		Portable Pump for Lift Irrigation		Mushroom Cultivation					
												Phy	Fin	Phy	Fin	Phy	Fin	Phy	Fin	Phy	Fin	Phy	Fin	Phy	Fin	Phy	Fin	Phy	Fin	Phy	Fin	Phy	Fin
1	Ahilvar Buzurg	190	0.570	0	0.000	0	0.000	0	0.000	0	0.000	0	0.00	0	0.00	0	0.00	0	0.00	0	0.00	0	0.00	0	0.00	0	0.00	0	0.00	0	0.00	0	0.00
2	Babhani	295	0.885	0	0.000	0	0.000	1	0.100	1	0.050	0	0.00	0	0.00	0	0.00	0	0.00	0	0.00	0	0.00	0	0.00	0	0.00	0	0.00	0	0.00	0	0.00
3	Baghramahuari	241	0.723	0	0.000	0	0.000	1	0.100	1	0.050	0	0.00	0	0.00	0	0.00	0	0.00	0	0.00	0	0.00	0	0.00	0	0.00	0	0.00	0	0.00	0	0.00
4	Baikunthpur	238	0.714	0	0.000	0	0.000	1	0.100	1	0.050	0	0.00	0	0.00	0	0.00	0	0.00	0	0.00	0	0.00	0	0.00	0	0.00	0	0.00	0	0.00	0	0.00
5	Batarauli	145	0.435	0	0.000	0	0.000	0	0.000	0	0.000	0	0.00	0	0.00	0	0.00	0	0.00	0	0.00	0	0.00	0	0.00	0	0.00	0	0.00	0	0.00	0	0.00
6	Bhalua	166	0.498	0	0.000	0	0.000	1	0.100	0	0.000	0	0.00	0	0.00	0	0.00	0	0.00	0	0.00	0	0.00	0	0.00	0	0.00	0	0.00	0	0.00	0	0.00
7	Deoria Meer	190	0.570	0	0.000	0	0.000	1	0.100	0	0.000	0	0.00	0	0.00	0	0.00	0	0.00	0	0.00	0	0.00	0	0.00	0	0.00	0	0.00	0	0.00	0	0.00
8	Garib Patti	245	0.735	0	0.000	0	0.000	1	0.100	1	0.050	0	0.00	0	0.00	0	0.00	0	0.00	0	0.00	0	0.00	0	0.00	0	0.00	0	0.00	0	0.00	0	0.00
9	Gaurkothi	540	1.620	0	0.000	0	0.000	2	0.200	2	0.100	0	0.00	0	0.00	0	0.00	0	0.00	0	0.00	0	0.00	0	0.00	0	0.00	0	0.00	0	0.00	0	0.00
10	Guddijor	171	0.513	0	0.000	0	0.000	1	0.100	0	0.000	0	0.00	0	0.00	0	0.00	0	0.00	0	0.00	0	0.00	0	0.00	0	0.00	0	0.00	0	0.00	0	0.00
11	Khajuri Karauta	173	0.519	0	0.000	0	0.000	1	0.100	0	0.000	0	0.00	0	0.00	0	0.00	0	0.00	0	0.00	0	0.00	0	0.00	0	0.00	0	0.00	0	0.00	0	0.00
12	Langara	150	0.450	0	0.000	0	0.000	0	0.000	0	0.000	0	0.00	0	0.00	0	0.00	0	0.00	0	0.00	0	0.00	0	0.00	0	0.00	0	0.00	0	0.00	0	0.00
13	Loharauli	120	0.360	0	0.000	0	0.000	0	0.000	0	0.000	0	0.00	0	0.00	0	0.00	0	0.00	0	0.00	0	0.00	0	0.00	0	0.00	0	0.00	0	0.00	0	0.00
14	Madhavapur	116	0.348	0	0.000	0	0.000	0	0.000	0	0.000	0	0.00	0	0.00	0	0.00	0	0.00	0	0.00	0	0.00	0	0.00	0	0.00	0	0.00	0	0.00	0	0.00
15	Maharajpur	133	0.399	0	0.000	0	0.000	0	0.000	0	0.000	0	0.00	0	0.00	0	0.00	0	0.00	0	0.00	0	0.00	0	0.00	0	0.00	0	0.00	0	0.00	0	0.00
16	Mahui	252	0.756	0	0.000	0	0.000	1	0.100	1	0.050	0	0.00	0	0.00	0	0.00	0	0.00	0	0.00	0	0.00	0	0.00	0	0.00	0	0.00	0	0.00	0	0.00
17	Malghotviraicha	162	0.486	0	0.000	0	0.000	0	0.000	0	0.000	0	0.00	0	0.00	0	0.00	0	0.00	0	0.00	0	0.00	0	0.00	0	0.00	0	0.00	0	0.00	0	0.00
18	Mujhahn Lala	136	0.408	0	0.000	0	0.000	0	0.000	0	0.000	0	0.00	0	0.00	0	0.00	0	0.00	0	0.00	0	0.00	0	0.00	0	0.00	0	0.00	0	0.00	0	0.00
19	Nautan	190	0.570	0	0.000	0	0.000	1	0.100	0	0.000	0	0.00	0	0.00	0	0.00	0	0.00	0	0.00	0	0.00	0	0.00	0	0.00	0	0.00	0	0.00	0	0.00
20	Nunkhar	178	0.534	0	0.000	0	0.000	1	0.100	0	0.000	0	0.00	0	0.00	0	0.00	0	0.00	0	0.00	0	0.00	0	0.00	0	0.00	0	0.00	0	0.00	0	0.00
21	Pakari Khas	150	0.450	0	0.000	0	0.000	0	0.000	0	0.000	0	0.00	0	0.00	0	0.00	0	0.00	0	0.00	0	0.00	0	0.00	0	0.00	0	0.00	0	0.00	0	0.00
22	Parasia Bhandari	109	0.327	0	0.000	0	0.000	0	0.000	0	0.000	0	0.00	0	0.00	0	0.00	0	0.00	0	0.00	0	0.00	0	0.00	0	0.00	0	0.00	0	0.00	0	0.00
23	Pipara	317	0.951	0	0.000	0	0.000	1	0.100	1	0.050	0	0.00	0	0.00	0	0.00	0	0.00	0	0.00	0	0.00	0	0.00	0	0.00	0	0.00	0	0.00	0	0.00
24	Ravatpar	199	0.597	0	0.000	0	0.000	1	0.100	0	0.000	0	0.00	0	0.00	0	0.00	0	0.00	0	0.00	0	0.00	0	0.00	0	0.00	0	0.00	0	0.00	0	0.00
25	Saraura (Dhumnagar)	224	0.672	0	0.000	0	0.000	1	0.100	1	0.050	0	0.00	0	0.00	0	0.00	0	0.00	0	0.00	0	0.00	0	0.00	0	0.00	0	0.00	0	0.00	0	0.00
26	Sidhave	119	0.357	0	0.000	0	0.000	0	0.000	0	0.000	0	0.00	0	0.00	0	0.00	0	0.00	0	0.00	0	0.00	0	0.00	0	0.00	0	0.00	0	0.00	0	0.00
27	Sisvan	176	0.528	0	0.000	0	0.000	1	0.100	0	0.000	0	0.00	0	0.00	0	0.00	0	0.00	0	0.00	0	0.00	0	0.00	0	0.00	0	0.00	0	0.00	0	0.00
28	Udaipura	185	0.555	0	0.000	0	0.000	1	0.100	0	0.000	0	0.00	0	0.00	0	0.00	0	0.00	0	0.00	0	0.00	0	0.00	0	0.00	0	0.00	0	0.00	0	0.00
TOTAL :		5510	16.5300	0	0.000	0	0.000	18	1.800	9	0.450	0	0.000	0	0.000	0	0.000	0	0.000	0	0.000	0	0.000	0	0.000	0	0.000	0	0.000	0	0.000	0	0.000

* Please Refer Unit Cost Table for Actual Value.

Illrd Year				WC WISE ACTION PLAN OF PRODUCTION SYSTEM AND MICRO-ENTERPRISES UNDER																				Kusmauni, IWMP-V		District-		Deoria					
S. No.	Name of WC	Planned Area in ha	Amount in Lakh	Micro-enterprises																								TOTAL					
				Apiculture		Fruit Preservation		Poultry		Goatary		Dairy Product		Mini Dal Mill		Daliya Making Machine		Grain Cleaner Cum Grader		Floor Separator		Portable Charring Kiln		UMMB Block									
				Phy	Fin	Phy	Fin	Phy	Fin	Phy	Fin	Phy	Fin	Phy	Fin	Phy	Fin	Phy	Fin	Phy	Fin	Phy	Fin	Phy	Fin	Phy	Fin	Phy in ha	No. of Farmer	Phy in No.	No. of Farmer	Total Farmers	Fin in Lacs
1	Ahilvar Buzurg	190	0.570	0	0.00	0	0.00	0	0.00	0	0.00	0	0.00	0	0.00	0	0.00	0	0.00	0	0.00	0	0.00	0	0.00	3.40	22	17	17	39	0.570		
2	Babhani	295	0.885	0	0.00	0	0.00	0	0.00	0	0.00	0	0.00	0	0.00	0	0.00	0	0.00	0	0.00	0	0.00	0	0.00	4.30	28	24	173	201	0.885		
3	Baghramahuari	241	0.723	0	0.00	0	0.00	0	0.00	0	0.00	0	0.00	0	0.00	0	0.00	0	0.00	0	0.00	0	0.00	0	0.00	3.40	22	22	96	118	0.723		
4	Baikunthpur	238	0.714	0	0.00	0	0.00	0	0.00	0	0.00	0	0.00	0	0.00	0	0.00	0	0.00	0	0.00	0	0.00	0	0.00	3.40	22	19	93	115	0.714		
5	Batarauli	145	0.435	0	0.00	0	0.00	0	0.00	0	0.00	0	0.00	0	0.00	0	0.00	0	0.00	0	0.00	0	0.00	0	0.00	2.70	15	17	17	32	0.435		
6	Bhalua	166	0.498	0	0.00	0	0.00	0	0.00	0	0.00	0	0.00	0	0.00	0	0.00	0	0.00	0	0.00	0	0.00	0	0.00	2.45	14	16	16	30	0.498		
7	Deoria Meer	190	0.570	0	0.00	0	0.00	0	0.00	0	0.00	0	0.00	0	0.00	0	0.00	0	0.00	0	0.00	0	0.00	0	0.00	2.95	16	21	21	37	0.570		
8	Garib Patti	245	0.735	0	0.00	0	0.00	0	0.00	0	0.00	0	0.00	0	0.00	0	0.00	0	0.00	0	0.00	0	0.00	0	0.00	3.65	23	18	92	115	0.735		
9	Gaurkothi	540	1.620	0	0.00	0	0.00	0	0.00	0	0.00	0	0.00	0	0.00	0	0.00	0	0.00	0	0.00	0	0.00	0	0.00	9.25	49	27	293	342	1.620		
10	Guddijor	171	0.513	0	0.00	0	0.00	0	0.00	0	0.00	0	0.00	0	0.00	0	0.00	0	0.00	0	0.00	0	0.00	0	0.00	2.45	14	19	93	107	0.513		
11	Khajuri Karauta	173	0.519	0	0.00	0	0.00	0	0.00	0	0.00	0	0.00	0	0.00	0	0.00	0	0.00	0	0.00	0	0.00	0	0.00	2.45	14	22	21	35	0.519		
12	Langara	150	0.450	0	0.00	0	0.00	0	0.00	0	0.00	0	0.00	0	0.00	0	0.00	0	0.00	0	0.00	0	0.00	0	0.00	2.70	15	22	22	37	0.450		
13	Loharauli	120	0.360	0	0.00	0	0.00	0	0.00	0	0.00	0	0.00	0	0.00	0	0.00	0	0.00	0	0.00	0	0.00	0	0.00	2.20	13	11	11	24	0.360		
14	Madhavapur	116	0.348	0	0.00	0	0.00	0	0.00	0	0.00	0	0.00	0	0.00	0	0.00	0	0.00	0	0.00	0	0.00	0	0.00	1.95	12	17	17	29	0.348		
15	Maharajpur	133	0.399	0	0.00	0	0.00	0	0.00	0	0.00	0	0.00	0	0.00	0	0.00	0	0.00	0	0.00	0	0.00	0	0.00	2.45	14	14	14	28	0.399		
16	Mahui	252	0.756	0	0.00	0	0.00	0	0.00	0	0.00	0	0.00	0	0.00	0	0.00	0	0.00	0	0.00	0	0.00	0	0.00	3.65	23	23	96	119	0.756		
17	Malghotviraicha	162	0.486	0	0.00	0	0.00	0	0.00	0	0.00	0	0.00	0	0.00	0	0.00	0	0.00	0	0.00	0	0.00	0	0.00	3.20	17	16	16	33	0.486		
18	Mujhahn Lala	136	0.408	0	0.00	0	0.00	0	0.00	0	0.00	0	0.00	0	0.00	0	0.00	0	0.00	0	0.00	0	0.00	0	0.00	2.45	14	17	17	31	0.408		
19	Nautan	190	0.570	0	0.00	0	0.00	0	0.00	0	0.00	0	0.00	0	0.00	0	0.00	0	0.00	0	0.00	0	0.00	0	0.00	2.95	16	21	20	36	0.570		
20	Nunkhar	178	0.534	0	0.00	0	0.00	0	0.00	0	0.00	0	0.00	0	0.00	0	0.00	0	0.00	0	0.00	0	0.00	0	0.00	2.70	15	16	15	30	0.534		
21	Pakari Khas	150	0.450	0	0.00	0	0.00	0	0.00	0	0.00	0	0.00	0	0.00	0	0.00	0	0.00	0	0.00	0	0.00	0	0.00	2.70	15	20	20	35	0.450		
22	Parasia Bhandari	109	0.327	0	0.00	0	0.00	0	0.00	0	0.00	0	0.00	0	0.00	0	0.00	0	0.00	0	0.00	0	0.00	0	0.00	1.95	12	11	11	23	0.327		
23	Pipara	317	0.951	0	0.00	0	0.00	0	0.00	0	0.00	0	0.00	0	0.00	0	0.00	0	0.00	0	0.00	0	0.00	0	0.00	5.65	31	21	94	125	0.951		
24	Ravatpar	199	0.597	0	0.00	0	0.00	0	0.00	0	0.00	0	0.00	0	0.00	0	0.00	0	0.00	0	0.00	0	0.00	0	0.00	3.20	17	21	20	37	0.597		
25	Saraura (Dhumnagar)	224	0.672	0	0.00	0	0.00	0	0.00	0	0.00	0	0.00	0	0.00	0	0.00	0	0.00	0	0.00	0	0.00	0	0.00	3.45	18	22	95	113	0.672		
26	Sidhave	119	0.357	0	0.00	0	0.00	0	0.00	0	0.00	0	0.00	0	0.00	0	0.00	0	0.00	0	0.00	0	0.00	0	0.00	1.95	12	20	20	32	0.357		
27	Sisvan	176	0.528	0	0.00	0	0.00	0	0.00	0	0.00	0	0.00	0	0.00	0	0.00	0	0.00	0	0.00	0	0.00	0	0.00	2.70	15	18	17	32	0.528		
28	Udaipura	185	0.555	0	0.00	0	0.00	0	0.00	0	0.00	0	0.00	0	0.00	0	0.00	0	0.00	0	0.00	0	0.00	0	0.00	2.70	15	22	21	36	0.555		
TOTAL :		5510	16.5300	0	0.000	0	0.000	0	0.000	0	0.000	0	0.000	0	0.000	0	0.000	0	0.000	0	0.000	0	0.000	0	0.000	88.95	513	534	1458	1971	16.530		

* Please Refer Unit Cost Table for Actual Value.

IVth Year				WC WISE ACTION PLAN OF PRODUCTION SYSTEM AND MICRO-ENTERPRISES UNDER										Kusmauni, IWMP-V		District-		Deoria			
S. No.	Name of WC	Planned Area in ha	Amount in Lakhs	Crop Demonstration										Vegetables							
				Perl Millets		Pulses - Urd/Moong/Arhar		Oil Seeds		Chia		Quinoa		Tomato/Brinjal/Okra/Shimla Mirch		Cauliflower/Cabbage		Cucurbits		Shakbhaji	
				Phy	Fin	Phy	Fin	Phy	Fin	Phy	Fin	Phy	Fin	Phy	Fin	Phy	Fin	Phy	Fin	Phy	Fin
1	Ahilvar Buzurg	190	0.570	0.00	0.00	0.00	0.00	0.00	0.00	0.00	0.00	0.00	0.00	0.00	0.00	0.00	0.00	0.00	0.00	0.00	0.00
2	Babhani	295	0.885	0.00	0.00	0.00	0.00	0.00	0.00	0.00	0.00	0.00	0.00	0.00	0.00	0.00	0.00	0.00	0.00	0.00	0.00
3	Baghramahuari	241	0.723	0.00	0.00	0.00	0.00	0.00	0.00	0.00	0.00	0.00	0.00	0.00	0.00	0.00	0.00	0.00	0.00	0.00	0.00
4	Baikunthpur	238	0.714	0.00	0.00	0.00	0.00	0.00	0.00	0.00	0.00	0.00	0.00	0.00	0.00	0.00	0.00	0.00	0.00	0.00	0.00
5	Batarauli	145	0.435	0.00	0.00	0.00	0.00	0.00	0.00	0.00	0.00	0.00	0.00	0.00	0.00	0.00	0.00	0.00	0.00	0.00	0.00
6	Bhalua	166	0.498	0.00	0.00	0.00	0.00	0.00	0.00	0.00	0.00	0.00	0.00	0.00	0.00	0.00	0.00	0.00	0.00	0.00	0.00
7	Deoria Meer	190	0.570	0.00	0.00	0.00	0.00	0.00	0.00	0.00	0.00	0.00	0.00	0.10	0.02	0.00	0.00	0.10	0.01	0.00	0.00
8	Garib Patti	245	0.735	0.00	0.00	0.00	0.00	0.00	0.00	0.00	0.00	0.00	0.00	0.10	0.02	0.00	0.00	0.10	0.01	0.00	0.00
9	Gaurkothe	540	1.620	0.00	0.00	0.00	0.00	0.00	0.00	0.00	0.00	0.00	0.00	0.10	0.02	0.00	0.00	0.10	0.01	0.00	0.00
10	Guddijor	171	0.513	0.00	0.00	0.00	0.00	0.00	0.00	0.00	0.00	0.00	0.00	0.10	0.02	0.00	0.00	0.10	0.01	0.00	0.00
11	Khajuri Karauta	173	0.519	0.00	0.00	0.00	0.00	0.00	0.00	0.00	0.00	0.00	0.00	0.10	0.02	0.00	0.00	0.10	0.01	0.00	0.00
12	Langara	150	0.450	0.00	0.00	0.00	0.00	0.00	0.00	0.00	0.00	0.00	0.00	0.10	0.02	0.00	0.00	0.10	0.01	0.00	0.00
13	Loharauli	120	0.360	0.00	0.00	0.00	0.00	0.00	0.00	0.00	0.00	0.00	0.00	0.00	0.00	0.00	0.00	0.00	0.00	0.00	0.00
14	Madhavapur	116	0.348	0.00	0.00	0.00	0.00	0.00	0.00	0.00	0.00	0.00	0.00	0.00	0.00	0.00	0.00	0.00	0.00	0.00	0.00
15	Maharajpur	133	0.399	0.00	0.00	0.00	0.00	0.00	0.00	0.00	0.00	0.00	0.00	0.00	0.00	0.00	0.00	0.00	0.00	0.00	0.00
16	Mahui	252	0.756	0.00	0.00	0.00	0.00	0.00	0.00	0.00	0.00	0.00	0.00	0.10	0.02	0.00	0.00	0.10	0.01	0.00	0.00
17	Malghotviraicha	162	0.486	0.00	0.00	0.00	0.00	0.00	0.00	0.00	0.00	0.00	0.00	0.10	0.02	0.00	0.00	0.10	0.01	0.00	0.00
18	Mujhahn Lala	136	0.408	0.00	0.00	0.00	0.00	0.00	0.00	0.00	0.00	0.00	0.00	0.10	0.02	0.00	0.00	0.10	0.01	0.00	0.00
19	Nautan	190	0.570	0.00	0.00	0.00	0.00	0.00	0.00	0.00	0.00	0.00	0.00	0.00	0.00	0.00	0.00	0.00	0.00	0.00	0.00
20	Nunkhar	178	0.534	0.00	0.00	0.00	0.00	0.00	0.00	0.00	0.00	0.00	0.00	0.10	0.02	0.00	0.00	0.10	0.01	0.00	0.00
21	Pakari Khas	150	0.450	0.00	0.00	0.00	0.00	0.00	0.00	0.00	0.00	0.00	0.00	0.00	0.00	0.00	0.00	0.00	0.00	0.00	0.00
22	Parasia Bhandari	109	0.327	0.00	0.00	0.00	0.00	0.00	0.00	0.00	0.00	0.00	0.00	0.00	0.00	0.00	0.00	0.00	0.00	0.00	0.00
23	Pipara	317	0.951	0.00	0.00	0.00	0.00	0.00	0.00	0.00	0.00	0.00	0.00	0.00	0.00	0.00	0.00	0.00	0.00	0.00	0.00
24	Ravatpar	199	0.597	0.00	0.00	0.00	0.00	0.00	0.00	0.00	0.00	0.00	0.00	0.00	0.00	0.00	0.00	0.00	0.00	0.00	0.00
25	Saraura (Dhumnagar)	224	0.672	0.00	0.00	0.00	0.00	0.00	0.00	0.00	0.00	0.00	0.00	0.00	0.00	0.00	0.00	0.00	0.00	0.00	0.00
26	Sidhave	119	0.357	0.00	0.00	0.00	0.00	0.00	0.00	0.00	0.00	0.00	0.00	0.00	0.00	0.00	0.00	0.00	0.00	0.00	0.00
27	Sisvan	176	0.528	0.00	0.00	0.00	0.00	0.00	0.00	0.00	0.00	0.00	0.00	0.00	0.00	0.00	0.00	0.00	0.00	0.00	0.00
28	Udaipura	185	0.555	0.00	0.00	0.00	0.00	0.00	0.00	0.00	0.00	0.00	0.00	0.10	0.02	0.00	0.00	0.10	0.01	0.00	0.00
TOTAL :		5510	16.5300	0.00	0.00	0.00	0.00	0.00	0.00	0.00	0.00	0.00	0.00	1.10	0.26	0.00	0.00	1.10	0.13	0.00	0.00

* Please Refer Unit Cost Table for Actual Value.

IVth Year				WC WISE ACTION PLAN OF PRODUCTION SYSTEM AND MICRO-ENTERPRISES UNDER														Kusmauni, IWMP-V				District-		Deoria						
S. No.	Name of WC	Planned Area in ha	Amount in Lakhs	Spices						Floriculture				Agro-forestry	IPM Kit	Seed Kit	Vegetable Kit		Fodder Kit		Fisheries		Singhade Ki Kheti							
				Garlic/ Ginger/ Turmeric		Coriander/ Methi/ Saunt/ Kalauji		Chilly		Marry Gold		Deshi Gulab					Phy	Fin	Phy	Fin	Phy	Fin	Phy	Fin	Phy	Fin	Phy	Fin	Phy	Fin
				Phy	Fin	Phy	Fin	Phy	Fin	Phy	Fin	Phy	Fin																	
1	Ahilvar Buzurg	190	0.570	0.00	0.00	0.00	0.00	0.00	0.00	0.00	0.00	0.00	0.25	0.03	0	0.00	7	0.035	3	0.006	3	0.015	0	0.000	0	0.000				
2	Babhani	295	0.885	0.00	0.00	0.00	0.00	0.00	0.00	0.20	0.05	0.20	0.05	0.50	0.05	0	0.00	5	0.025	7	0.014	1	0.005	1	0.100	1	0.050			
3	Baghramahuari	241	0.723	0.00	0.00	0.00	0.00	0.00	0.00	0.20	0.05	0.20	0.05	0.25	0.03	0	0.00	7	0.035	6	0.012	2	0.010	0	0.000	1	0.050			
4	Baikunthpur	238	0.714	0.00	0.00	0.00	0.00	0.00	0.00	0.20	0.05	0.20	0.05	0.25	0.03	0	0.00	6	0.030	4	0.008	2	0.010	0	0.000	1	0.050			
5	Batarauli	145	0.435	0.00	0.00	0.00	0.00	0.00	0.00	0.00	0.00	0.00	0.00	0.00	0.00	0	0.00	5	0.025	5	0.010	1	0.005	0	0.000	0	0.000			
6	Bhalua	166	0.498	0.00	0.00	0.00	0.00	0.00	0.00	0.00	0.00	0.00	0.00	0.00	0.00	1	0.02	8	0.040	7	0.014	3	0.015	0	0.000	0	0.000			
7	Deoria Meer	190	0.570	0.00	0.00	0.00	0.00	0.10	0.02	0.00	0.00	0.00	0.00	0.00	0.00	0	0.00	7	0.035	5	0.010	2	0.010	0	0.000	0	0.000			
8	Garib Patti	245	0.735	0.00	0.00	0.00	0.00	0.10	0.02	0.20	0.05	0.20	0.05	0.25	0.03	0	0.00	5	0.025	7	0.014	2	0.010	0	0.000	1	0.050			
9	Gaurkothi	540	1.620	0.00	0.00	0.00	0.00	0.10	0.02	0.40	0.10	0.40	0.10	1.00	0.10	0	0.00	5	0.025	4	0.008	2	0.010	1	0.100	2	0.100			
10	Guddijor	171	0.513	0.00	0.00	0.00	0.00	0.10	0.02	0.00	0.00	0.00	0.00	0.00	0.00	0	0.00	6	0.030	4	0.008	2	0.010	0	0.000	0	0.000			
11	Khajuri Karauta	173	0.519	0.00	0.00	0.00	0.00	0.10	0.02	0.00	0.00	0.00	0.00	0.00	0.00	0	0.00	6	0.030	7	0.014	2	0.010	0	0.000	0	0.000			
12	Langara	150	0.450	0.00	0.00	0.00	0.00	0.10	0.02	0.00	0.00	0.00	0.00	0.25	0.03	1	0.02	5	0.025	5	0.010	1	0.005	0	0.000	0	0.000			
13	Loharauli	120	0.360	0.00	0.00	0.00	0.00	0.00	0.00	0.00	0.00	0.00	0.00	0.00	0.00	1	0.02	7	0.035	8	0.016	2	0.010	0	0.000	0	0.000			
14	Madhavapur	116	0.348	0.00	0.00	0.00	0.00	0.00	0.00	0.00	0.00	0.00	0.00	0.00	0.00	1	0.02	5	0.025	7	0.014	2	0.010	0	0.000	0	0.000			
15	Maharajpur	133	0.399	0.00	0.00	0.00	0.00	0.00	0.00	0.20	0.05	0.20	0.05	0.00	0.00	0	0.00	9	0.045	7	0.014	3	0.015	0	0.000	0	0.000			
16	Mahui	252	0.756	0.00	0.00	0.00	0.00	0.10	0.02	0.00	0.00	0.00	0.00	0.50	0.05	1	0.02	10	0.050	8	0.016	3	0.015	0	0.000	1	0.050			
17	Malghotviraicha	162	0.486	0.00	0.00	0.00	0.00	0.10	0.02	0.00	0.00	0.00	0.00	0.25	0.03	0	0.00	6	0.030	8	0.016	2	0.010	0	0.000	0	0.000			
18	Mujhahn Lala	136	0.408	0.00	0.00	0.00	0.00	0.10	0.02	0.00	0.00	0.00	0.00	0.25	0.03	0	0.00	6	0.030	4	0.008	2	0.010	0	0.000	0	0.000			
19	Nautan	190	0.570	0.00	0.00	0.00	0.00	0.00	0.00	0.00	0.00	0.00	0.00	0.25	0.03	1	0.02	9	0.045	8	0.016	3	0.015	0	0.000	0	0.000			
20	Nunkhar	178	0.534	0.00	0.00	0.00	0.00	0.10	0.02	0.00	0.00	0.00	0.00	0.25	0.03	0	0.00	6	0.030	2	0.004	2	0.010	0	0.000	0	0.000			
21	Pakari Khas	150	0.450	0.00	0.00	0.00	0.00	0.00	0.00	0.00	0.00	0.00	0.00	0.25	0.03	0	0.00	3	0.015	5	0.010	1	0.005	0	0.000	0	0.000			
22	Parasia Bhandari	109	0.327	0.00	0.00	0.00	0.00	0.00	0.00	0.20	0.05	0.20	0.05	0.00	0.00	0	0.00	3	0.015	3	0.006	1	0.005	0	0.000	1	0.050			
23	Pipara	317	0.951	0.00	0.00	0.00	0.00	0.00	0.00	0.00	0.00	0.00	0.00	0.50	0.05	1	0.02	9	0.045	8	0.016	3	0.015	1	0.100	1	0.050			
24	Ravatpar	199	0.597	0.00	0.00	0.00	0.00	0.00	0.00	0.00	0.00	0.00	0.00	0.25	0.03	1	0.02	7	0.035	6	0.012	2	0.010	0	0.000	0	0.000			
25	Saraura (Dhumnagar)	224	0.672	0.00	0.00	0.00	0.00	0.00	0.00	0.20	0.05	0.20	0.05	0.00	0.00	1	0.02	7	0.035	8	0.016	2	0.010	0	0.000	0	0.000			
26	Sidhave	119	0.357	0.00	0.00	0.00	0.00	0.00	0.00	0.00	0.00	0.00	0.00	0.00	0.00	1	0.02	7	0.035	4	0.008	3	0.015	0	0.000	0	0.000			
27	Sisvan	176	0.528	0.00	0.00	0.00	0.00	0.00	0.00	0.00	0.00	0.00	0.00	0.00	0.00	1	0.02	7	0.035	7	0.014	2	0.010	0	0.000	0	0.000			
28	Udaipura	185	0.555	0.00	0.00	0.00	0.00	0.10	0.02	0.00	0.00	0.00	0.00	0.00	0.00	0	0.00	6	0.030	5	0.010	2	0.010	0	0.000	0	0.000			
TOTAL :		5510	16.5300	0.00	0.00	0.00	0.00	1.10	0.22	1.80	0.43	1.80	0.43	5.25	0.53	11	0.220	179	0.895	162	0.324	58	0.290	3	0.300	9	0.450			

* Please Refer Unit Cost Table for Actual Value.

IVth Year				WC WISE ACTION PLAN OF PRODUCTION SYSTEM AND MICRO-ENTERPRISES UNDER																Kusmauni, IWMP-V		District-		Deoria					
S. No.	Name of WC	Planned Area in ha	Amount in Lakhs	Plastic Tray Nursery		Low Tunnel House		Animal Health Camps		Distribution of Buck		Mini Agriculture Equipments																	
				Phy	Fin	Phy	Fin	Phy	Fin	Phy	Fin	Winnowing Fan		Sprayer		Broadcaster		Drum Seeder		Cono Weeder		Seed Treatment Drum		Irrigation Pipe		Portable Pump for Lift Irrigation		Mushroom Cultivation	
												Phy	Fin	Phy	Fin	Phy	Fin	Phy	Fin	Phy	Fin	Phy	Fin	Phy	Fin	Phy	Fin	Phy	Fin
1	Ahilvar Buzurg	190	0.570	1	0.050	1	0.020	0	0.000	0	0.000	2	0.06	1	0.03	1	0.02	0	0.00	1	0.01	1	0.02	1	0.04	1	0.24	0	0.00
2	Babhani	295	0.885	1	0.050	1	0.020	1	0.100	0	0.000	1	0.03	1	0.03	1	0.02	0	0.00	0	0.00	1	0.02	1	0.04	1	0.24	0	0.00
3	Baghramahuari	241	0.723	0	0.000	1	0.020	1	0.100	0	0.000	1	0.03	1	0.03	1	0.02	0	0.00	0	0.00	1	0.02	1	0.04	1	0.24	0	0.00
4	Baikunthpur	238	0.714	0	0.000	1	0.020	1	0.100	0	0.000	1	0.03	1	0.03	1	0.02	0	0.00	0	0.00	1	0.02	1	0.04	1	0.24	0	0.00
5	Batarauli	145	0.435	0	0.000	1	0.020	0	0.000	0	0.000	1	0.03	1	0.03	1	0.02	0	0.00	0	0.00	1	0.02	1	0.04	1	0.24	0	0.00
6	Bhalua	166	0.498	0	0.000	1	0.020	1	0.100	0	0.000	2	0.06	2	0.06	1	0.02	1	0.08	1	0.01	1	0.02	1	0.04	0	0.00	0	0.00
7	Deoria Meer	190	0.570	1	0.050	1	0.020	1	0.100	0	0.000	2	0.06	2	0.06	1	0.02	1	0.08	1	0.01	1	0.02	1	0.04	0	0.00	0	0.00
8	Garib Patti	245	0.735	1	0.050	1	0.020	1	0.100	0	0.000	2	0.06	2	0.06	1	0.02	1	0.08	1	0.01	1	0.02	1	0.04	0	0.00	0	0.00
9	Gaurkothe	540	1.620	2	0.100	1	0.020	2	0.200	0	0.000	5	0.15	5	0.15	1	0.02	1	0.08	1	0.01	1	0.02	1	0.04	1	0.24	0	0.00
10	Guddijor	171	0.513	0	0.000	1	0.020	1	0.100	0	0.000	2	0.06	2	0.06	1	0.02	1	0.08	1	0.01	1	0.02	1	0.04	0	0.00	0	0.00
11	Khajuri Karauta	173	0.519	0	0.000	1	0.020	1	0.100	0	0.000	2	0.06	2	0.06	1	0.02	1	0.08	1	0.01	1	0.02	1	0.04	0	0.00	0	0.00
12	Langara	150	0.450	0	0.000	1	0.020	0	0.000	0	0.000	2	0.06	2	0.06	1	0.02	1	0.08	1	0.01	1	0.02	1	0.04	0	0.00	0	0.00
13	Loharauli	120	0.360	0	0.000	1	0.020	0	0.000	0	0.000	2	0.06	1	0.03	1	0.02	1	0.08	1	0.01	1	0.02	1	0.04	0	0.00	0	0.00
14	Madhavapur	116	0.348	0	0.000	1	0.020	0	0.000	0	0.000	2	0.06	1	0.03	1	0.02	1	0.08	1	0.01	1	0.02	1	0.04	0	0.00	0	0.00
15	Maharajpur	133	0.399	0	0.000	1	0.020	0	0.000	0	0.000	2	0.06	2	0.06	1	0.02	0	0.00	1	0.01	1	0.02	1	0.04	0	0.00	0	0.00
16	Mahui	252	0.756	1	0.050	1	0.020	1	0.100	0	0.000	2	0.06	2	0.06	1	0.02	1	0.08	1	0.01	1	0.02	2	0.08	0	0.00	0	0.00
17	Malghotviraicha	162	0.486	0	0.000	1	0.020	0	0.000	0	0.000	2	0.06	2	0.06	1	0.02	1	0.08	1	0.01	1	0.02	2	0.08	0	0.00	0	0.00
18	Mujhahn Lala	136	0.408	0	0.000	1	0.020	0	0.000	0	0.000	1	0.03	2	0.06	1	0.02	1	0.08	1	0.01	1	0.02	1	0.04	0	0.00	0	0.00
19	Nautan	190	0.570	0	0.000	1	0.020	1	0.100	0	0.000	2	0.06	2	0.06	1	0.02	1	0.08	1	0.01	1	0.02	2	0.08	0	0.00	0	0.00
20	Nunkhar	178	0.534	0	0.000	1	0.020	1	0.100	0	0.000	2	0.06	2	0.06	1	0.02	1	0.08	1	0.01	1	0.02	1	0.04	0	0.00	0	0.00
21	Pakari Khas	150	0.450	0	0.000	1	0.020	0	0.000	0	0.000	1	0.03	1	0.03	1	0.02	0	0.00	0	0.00	1	0.02	1	0.04	1	0.24	0	0.00
22	Parasia Bhandari	109	0.327	0	0.000	1	0.020	0	0.000	0	0.000	1	0.03	1	0.03	1	0.02	0	0.00	0	0.00	1	0.02	1	0.04	0	0.00	0	0.00
23	Pipara	317	0.951	1	0.050	1	0.020	1	0.100	0	0.000	2	0.06	1	0.03	1	0.02	1	0.08	0	0.00	1	0.02	1	0.04	1	0.24	0	0.00
24	Ravatpar	199	0.597	0	0.000	1	0.020	1	0.100	0	0.000	1	0.03	1	0.03	1	0.02	0	0.00	0	0.00	1	0.02	1	0.04	1	0.24	0	0.00
25	Saraura (Dhumnagar)	224	0.672	0	0.000	1	0.020	1	0.100	0	0.000	1	0.03	1	0.03	1	0.02	0	0.00	0	0.00	1	0.02	1	0.04	1	0.24	0	0.00
26	Sidhave	119	0.357	0	0.000	1	0.020	0	0.000	0	0.000	2	0.06	1	0.03	1	0.02	1	0.08	1	0.01	1	0.02	1	0.04	0	0.00	0	0.00
27	Sisvan	176	0.528	0	0.000	1	0.020	1	0.100	0	0.000	2	0.06	2	0.06	1	0.02	1	0.08	1	0.01	1	0.02	2	0.08	0	0.00	0	0.00
28	Udaipura	185	0.555	0	0.000	1	0.020	1	0.100	0	0.000	2	0.06	2	0.06	1	0.02	1	0.08	1	0.01	1	0.02	2	0.08	0	0.00	0	0.00
TOTAL :		5510	16.5300	8	0.400	28	0.560	18	1.800	0	0.000	50	1.500	46	1.380	28	0.420	18	1.440	19	0.266	28	0.560	33	1.320	10	2.400	0	0.000

* Please Refer Unit Cost Table for Actual Value.

IVth Year				WC WISE ACTION PLAN OF PRODUCTION SYSTEM AND MICRO-ENTERPRISES UNDER														Kusmauni, IWMP-V		District-		Deoria											
S. No.	Name of WC	Planned Area in ha	Amount in Lakhs	Micro-enterprises																				TOTAL									
				Apiculture		Fruit Preservation		Poultry		Goatary		Dairy Product		Mini Dal Mill		Daliya Making Machine		Grain Cleaner Cum Grader		Floor Separator		Portable Charring Kiln								JMMB Block			
				Phy	Fin	Phy	Fin	Phy	Fin	Phy	Fin	Phy	Fin	Phy	Fin	Phy	Fin	Phy	Fin	Phy	Fin	Phy	Fin	Phy	Fin	Phy in ha	No. of Farmer	Phy in No.	No. of Farmer	Total Farmers	Fin in Lacs		
1	Ahilvar Buzurg	190	0.570	0	0.00	0	0.00	0	0.00	0	0.00	0	0.00	0	0.00	0	0.00	0	0.00	0	0.00	0	0.00	0	0.00	0	0.00	0.25	1	23	55	56	0.570
2	Babhani	295	0.885	0	0.00	0	0.00	0	0.00	0	0.00	0	0.00	0	0.00	0	0.00	0	0.00	0	0.00	0	0.00	0	0.00	0	0.00	0.90	6	24	93	99	0.885
3	Baghramahuari	241	0.723	0	0.00	0	0.00	0	0.00	0	0.00	0	0.00	0	0.00	0	0.00	0	0.00	0	0.00	0	0.00	0	0.00	0	0.00	0.65	5	24	18	23	0.723
4	Baikunthpur	238	0.714	0	0.00	0	0.00	0	0.00	0	0.00	0	0.00	0	0.00	0	0.00	0	0.00	0	0.00	0	0.00	0	0.00	0	0.00	0.65	5	21	15	20	0.714
5	Batarauli	145	0.435	0	0.00	0	0.00	0	0.00	0	0.00	0	0.00	0	0.00	0	0.00	0	0.00	0	0.00	0	0.00	0	0.00	0	0.00	0.00	0	18	12	12	0.435
6	Bhalua	166	0.498	0	0.00	0	0.00	0	0.00	0	0.00	0	0.00	0	0.00	0	0.00	0	0.00	0	0.00	0	0.00	0	0.00	0	0.00	0.00	0	30	21	21	0.498
7	Deoria Meer	190	0.570	0	0.00	0	0.00	0	0.00	0	0.00	0	0.00	0	0.00	0	0.00	0	0.00	0	0.00	0	0.00	0	0.00	0	0.00	0.30	3	26	17	20	0.570
8	Garib Patti	245	0.735	0	0.00	0	0.00	0	0.00	0	0.00	0	0.00	0	0.00	0	0.00	0	0.00	0	0.00	0	0.00	0	0.00	0	0.00	0.95	8	27	18	26	0.735
9	Gaurkothe	540	1.620	0	0.00	0	0.00	0	0.00	0	0.00	0	0.00	0	0.00	0	0.00	0	0.00	0	0.00	0	0.00	0	0.00	0	0.00	2.10	15	35	137	152	1.620
10	Guddijor	171	0.513	0	0.00	0	0.00	0	0.00	0	0.00	0	0.00	0	0.00	0	0.00	0	0.00	0	0.00	0	0.00	0	0.00	0	0.00	0.30	3	23	88	91	0.513
11	Khajuri Karauta	173	0.519	0	0.00	0	0.00	0	0.00	0	0.00	0	0.00	0	0.00	0	0.00	0	0.00	0	0.00	0	0.00	0	0.00	0	0.00	0.30	3	26	16	19	0.519
12	Langara	150	0.450	0	0.00	0	0.00	0	0.00	0	0.00	0	0.00	0	0.00	0	0.00	0	0.00	0	0.00	0	0.00	0	0.00	0	0.00	0.55	4	22	13	17	0.450
13	Loharauli	120	0.360	0	0.00	0	0.00	0	0.00	0	0.00	0	0.00	0	0.00	0	0.00	0	0.00	0	0.00	0	0.00	0	0.00	0	0.00	0.00	0	27	19	19	0.360
14	Madhavapur	116	0.348	0	0.00	0	0.00	0	0.00	0	0.00	0	0.00	0	0.00	0	0.00	0	0.00	0	0.00	0	0.00	0	0.00	0	0.00	0.00	0	24	16	16	0.348
15	Maharajpur	133	0.399	0	0.00	0	0.00	0	0.00	0	0.00	0	0.00	0	0.00	0	0.00	0	0.00	0	0.00	0	0.00	0	0.00	0	0.00	0.40	4	28	20	24	0.399
16	Mahui	252	0.756	0	0.00	0	0.00	0	0.00	0	0.00	0	0.00	0	0.00	0	0.00	0	0.00	0	0.00	0	0.00	0	0.00	0	0.00	0.80	5	36	25	30	0.756
17	Malghotviraicha	162	0.486	0	0.00	0	0.00	0	0.00	0	0.00	0	0.00	0	0.00	0	0.00	0	0.00	0	0.00	0	0.00	0	0.00	0	0.00	0.55	4	27	17	21	0.486
18	Mujhahn Lala	136	0.408	0	0.00	0	0.00	0	0.00	0	0.00	0	0.00	0	0.00	0	0.00	0	0.00	0	0.00	0	0.00	0	0.00	0	0.00	0.55	4	21	13	17	0.408
19	Nautan	190	0.570	0	0.00	0	0.00	0	0.00	0	0.00	0	0.00	0	0.00	0	0.00	0	0.00	0	0.00	0	0.00	0	0.00	0	0.00	0.25	1	33	22	23	0.570
20	Nunkhar	178	0.534	0	0.00	0	0.00	0	0.00	0	0.00	0	0.00	0	0.00	0	0.00	0	0.00	0	0.00	0	0.00	0	0.00	0	0.00	0.55	4	21	11	15	0.534
21	Pakari Khas	150	0.450	0	0.00	0	0.00	0	0.00	0	0.00	0	0.00	0	0.00	0	0.00	0	0.00	0	0.00	0	0.00	0	0.00	0	0.00	0.25	1	16	10	11	0.450
22	Parasia Bhandari	109	0.327	0	0.00	0	0.00	0	0.00	0	0.00	0	0.00	0	0.00	0	0.00	0	0.00	0	0.00	0	0.00	0	0.00	0	0.00	0.40	4	14	9	13	0.327
23	Pipara	317	0.951	0	0.00	0	0.00	0	0.00	0	0.00	0	0.00	0	0.00	0	0.00	0	0.00	0	0.00	0	0.00	0	0.00	0	0.00	0.50	2	34	25	27	0.951
24	Ravatpar	199	0.597	0	0.00	0	0.00	0	0.00	0	0.00	0	0.00	0	0.00	0	0.00	0	0.00	0	0.00	0	0.00	0	0.00	0	0.00	0.25	1	24	17	18	0.597
25	Saraura (Dhumnagar)	224	0.672	0	0.00	0	0.00	0	0.00	0	0.00	0	0.00	0	0.00	0	0.00	0	0.00	0	0.00	0	0.00	0	0.00	0	0.00	0.40	4	26	19	23	0.672
26	Sidhave	119	0.357	0	0.00	0	0.00	0	0.00	0	0.00	0	0.00	0	0.00	0	0.00	0	0.00	0	0.00	0	0.00	0	0.00	0	0.00	0.00	0	24	16	16	0.357
27	Sisvan	176	0.528	0	0.00	0	0.00	0	0.00	0	0.00	0	0.00	0	0.00	0	0.00	0	0.00	0	0.00	0	0.00	0	0.00	0	0.00	0.00	0	29	18	18	0.528
28	Udaipura	185	0.555	0	0.00	0	0.00	0	0.00	0	0.00	0	0.00	0	0.00	0	0.00	0	0.00	0	0.00	0	0.00	0	0.00	0	0.00	0.30	3	25	14	17	0.555
TOTAL :		5510	16.5300	0	0.000	0	0.00	0	0.00	0	0.00	0	0.00	0	0.00	0	0.00	0	0.00	0	0.00	0	0.00	0	0.00	0	0.00	12.15	90	708	774	864	16.530

* Please Refer Unit Cost Table for Actual Value.

Vth Year				WC WISE ACTION PLAN OF PRODUCTION SYSTEM AND MICRO-ENTERPRISES UNDER										Kusmauni, IWMP-V		District-		Deoria			
S. No.	Name of WC	Planned Area in ha	Amount in Lakhs	Crop Demonstration										Vegetables							
				Perl Millets		Pulses - Urd/Moong/Arhar		Oil Seeds		Chia		Quinoa		Tomato/Brinjal/Okra/Shimla Mirch		Cauliflower/Cabbage		Cucurbits		Shakbhaji	
				Phy	Fin	Phy	Fin	Phy	Fin	Phy	Fin	Phy	Fin	Phy	Fin	Phy	Fin	Phy	Fin	Phy	Fin
1	Ahilvar Buzurg	190	0.912	0.00	0.00	0.00	0.00	0.00	0.00	0.00	0.00	0.00	0.00	0.00	0.00	0.00	0.00	0.00	0.00	0.00	0.00
2	Babhani	295	1.416	0.00	0.00	0.00	0.00	0.00	0.00	0.00	0.00	0.00	0.00	0.00	0.00	0.00	0.00	0.00	0.00	0.00	0.00
3	Baghrmahuari	241	1.157	0.00	0.00	0.00	0.00	0.00	0.00	0.00	0.00	0.00	0.00	0.00	0.00	0.00	0.00	0.00	0.00	0.00	0.00
4	Baikunthpur	238	1.142	0.00	0.00	0.00	0.00	0.00	0.00	0.00	0.00	0.00	0.00	0.00	0.00	0.00	0.00	0.00	0.00	0.00	0.00
5	Batarauli	145	0.696	0.00	0.00	0.00	0.00	0.00	0.00	0.00	0.00	0.00	0.00	0.00	0.00	0.00	0.00	0.00	0.00	0.00	0.00
6	Bhalua	166	0.797	0.00	0.00	0.00	0.00	0.00	0.00	0.00	0.00	0.00	0.00	0.00	0.00	0.00	0.00	0.00	0.00	0.00	0.00
7	Deoria Meer	190	0.912	0.00	0.00	0.00	0.00	0.00	0.00	0.00	0.00	0.00	0.00	0.00	0.00	0.00	0.00	0.00	0.00	0.00	0.00
8	Garib Patti	245	1.176	0.00	0.00	0.00	0.00	0.00	0.00	0.00	0.00	0.00	0.00	0.00	0.00	0.00	0.00	0.00	0.00	0.00	0.00
9	Gaurkothi	540	2.592	0.00	0.00	0.00	0.00	0.00	0.00	0.00	0.00	0.00	0.00	0.00	0.00	0.00	0.00	0.00	0.00	0.00	0.00
10	Guddijor	171	0.821	0.00	0.00	0.00	0.00	0.00	0.00	0.00	0.00	0.00	0.00	0.00	0.00	0.00	0.00	0.00	0.00	0.00	0.00
11	Khajuri Karauta	173	0.830	0.00	0.00	0.00	0.00	0.00	0.00	0.00	0.00	0.00	0.00	0.00	0.00	0.00	0.00	0.00	0.00	0.00	0.00
12	Langara	150	0.720	0.00	0.00	0.00	0.00	0.00	0.00	0.00	0.00	0.00	0.00	0.00	0.00	0.00	0.00	0.00	0.00	0.00	0.00
13	Loharauli	120	0.576	0.00	0.00	0.00	0.00	0.00	0.00	0.00	0.00	0.00	0.00	0.00	0.00	0.00	0.00	0.00	0.00	0.00	0.00
14	Madhavapur	116	0.557	0.00	0.00	0.00	0.00	0.00	0.00	0.00	0.00	0.00	0.00	0.00	0.00	0.00	0.00	0.00	0.00	0.00	0.00
15	Maharajpur	133	0.638	0.00	0.00	0.00	0.00	0.00	0.00	0.00	0.00	0.00	0.00	0.00	0.00	0.00	0.00	0.00	0.00	0.00	0.00
16	Mahui	252	1.210	0.00	0.00	0.00	0.00	0.00	0.00	0.00	0.00	0.00	0.00	0.00	0.00	0.00	0.00	0.00	0.00	0.00	0.00
17	Malghotviraicha	162	0.778	0.00	0.00	0.00	0.00	0.00	0.00	0.00	0.00	0.00	0.00	0.00	0.00	0.00	0.00	0.00	0.00	0.00	0.00
18	Mujhahn Lala	136	0.653	0.00	0.00	0.00	0.00	0.00	0.00	0.00	0.00	0.00	0.00	0.00	0.00	0.00	0.00	0.00	0.00	0.00	0.00
19	Nautan	190	0.912	0.00	0.00	0.00	0.00	0.00	0.00	0.00	0.00	0.00	0.00	0.00	0.00	0.00	0.00	0.00	0.00	0.00	0.00
20	Nunkhar	178	0.854	0.00	0.00	0.00	0.00	0.00	0.00	0.00	0.00	0.00	0.00	0.00	0.00	0.00	0.00	0.00	0.00	0.00	0.00
21	Pakari Khas	150	0.720	0.00	0.00	0.00	0.00	0.00	0.00	0.00	0.00	0.00	0.00	0.00	0.00	0.00	0.00	0.00	0.00	0.00	0.00
22	Parasia Bhandari	109	0.523	0.00	0.00	0.00	0.00	0.00	0.00	0.00	0.00	0.00	0.00	0.00	0.00	0.00	0.00	0.00	0.00	0.00	0.00
23	Pipara	317	1.522	0.00	0.00	0.00	0.00	0.00	0.00	0.00	0.00	0.00	0.00	0.00	0.00	0.00	0.00	0.00	0.00	0.00	0.00
24	Ravatpar	199	0.955	0.00	0.00	0.00	0.00	0.00	0.00	0.00	0.00	0.00	0.00	0.00	0.00	0.00	0.00	0.00	0.00	0.00	0.00
25	Saraura (Dhumnagar)	224	1.075	0.00	0.00	0.00	0.00	0.00	0.00	0.00	0.00	0.00	0.00	0.00	0.00	0.00	0.00	0.00	0.00	0.00	0.00
26	Sidhave	119	0.571	0.00	0.00	0.00	0.00	0.00	0.00	0.00	0.00	0.00	0.00	0.00	0.00	0.00	0.00	0.00	0.00	0.00	0.00
27	Sisvan	176	0.845	0.00	0.00	0.00	0.00	0.00	0.00	0.00	0.00	0.00	0.00	0.00	0.00	0.00	0.00	0.00	0.00	0.00	0.00
28	Udaipura	185	0.888	0.00	0.00	0.00	0.00	0.00	0.00	0.00	0.00	0.00	0.00	0.00	0.00	0.00	0.00	0.00	0.00	0.00	0.00
TOTAL :		5510	26.4480	0.00	0.00	0.00	0.00	0.00	0.00	0.00	0.00	0.00	0.00	0.00	0.00	0.00	0.00	0.00	0.00	0.00	0.00

* Please Refer Unit Cost Table for Actual Value.

Vth Year				WC WISE ACTION PLAN OF PRODUCTION SYSTEM AND MICRO-ENTERPRISES UNDER												Kusmauni, IWMP-V		District-		Deoria							
S. No.	Name of WC	Planned Area in ha	Amount in Lakhs	Spices						Floriculture				Agro-forestry		IPM Kit		Seed Kit		Vegetable Kit		Fodder Kit		Fisheries		Singhade Ki Kheti	
				Garlic/ Ginger/ Turmeric		Coriander/ Methi/ Saunf/ Kalaunji		Chilly		Marry Gold		Deshi Gulab															
				Phy	Fin	Phy	Fin	Phy	Fin	Phy	Fin	Phy	Fin	Phy	Fin	Phy	Fin	Phy	Fin	Phy	Fin	Phy	Fin	Phy	Fin	Phy	Fin
1	Ahilvar Buzurg	190	0.912	0.00	0.00	0.00	0.00	0.00	0.00	0.00	0.00	0.00	0.00	0.00	0	0.00	1	0.005	1	0.002	1	0.005	0	0.000	0	0.000	
2	Babhani	295	1.416	0.00	0.00	0.00	0.00	0.00	0.00	0.00	0.00	0.00	0.00	0.00	1	0.02	9	0.045	8	0.016	3	0.015	0	0.000	0	0.000	
3	Baghrmahuari	241	1.157	0.00	0.00	0.00	0.00	0.00	0.00	0.00	0.00	0.00	0.00	0.00	1	0.02	7	0.035	6	0.012	2	0.010	0	0.000	0	0.000	
4	Baikunthpur	238	1.142	0.00	0.00	0.00	0.00	0.00	0.00	0.00	0.00	0.00	0.00	0.00	0	0.00	7	0.035	6	0.012	3	0.015	0	0.000	0	0.000	
5	Batarauli	145	0.696	0.00	0.00	0.00	0.00	0.00	0.00	0.00	0.00	0.00	0.00	0.00	1	0.02	9	0.045	8	0.016	3	0.015	0	0.000	0	0.000	
6	Bhalua	166	0.797	0.00	0.00	0.00	0.00	0.00	0.00	0.00	0.00	0.00	0.00	0.00	1	0.02	10	0.050	6	0.012	3	0.015	0	0.000	0	0.000	
7	Deoria Meer	190	0.912	0.00	0.00	0.00	0.00	0.00	0.00	0.00	0.00	0.00	0.00	0.00	1	0.02	9	0.045	6	0.012	3	0.015	0	0.000	0	0.000	
8	Garib Patti	245	1.176	0.00	0.00	0.00	0.00	0.00	0.00	0.00	0.00	0.00	0.00	0.00	1	0.02	9	0.045	8	0.016	3	0.015	0	0.000	0	0.000	
9	Gaurkothi	540	2.592	0.00	0.00	0.00	0.00	0.00	0.00	0.00	0.00	0.00	0.00	0.00	0	0.00	6	0.030	6	0.012	2	0.010	0	0.000	0	0.000	
10	Guddijor	171	0.821	0.00	0.00	0.00	0.00	0.00	0.00	0.00	0.00	0.00	0.00	0.00	1	0.02	7	0.035	8	0.016	2	0.010	0	0.000	0	0.000	
11	Khajuri Karauta	173	0.830	0.00	0.00	0.00	0.00	0.00	0.00	0.00	0.00	0.00	0.00	0.00	1	0.02	9	0.045	5	0.010	3	0.015	0	0.000	0	0.000	
12	Langara	150	0.720	0.00	0.00	0.00	0.00	0.00	0.00	0.00	0.00	0.00	0.00	0.00	0	0.00	3	0.015	0	0.000	1	0.005	0	0.000	0	0.000	
13	Loharauli	120	0.576	0.00	0.00	0.00	0.00	0.00	0.00	0.00	0.00	0.00	0.00	0.00	1	0.02	9	0.045	8	0.016	3	0.015	0	0.000	0	0.000	
14	Madhavapur	116	0.557	0.00	0.00	0.00	0.00	0.00	0.00	0.00	0.00	0.00	0.00	0.00	1	0.02	7	0.035	6	0.012	2	0.010	0	0.000	0	0.000	
15	Maharajpur	133	0.638	0.00	0.00	0.00	0.00	0.00	0.00	0.00	0.00	0.00	0.00	0.00	0	0.00	5	0.025	4	0.008	1	0.005	0	0.000	0	0.000	
16	Mahui	252	1.210	0.00	0.00	0.00	0.00	0.00	0.00	0.00	0.00	0.00	0.00	0.00	1	0.02	9	0.045	5	0.010	3	0.015	0	0.000	0	0.000	
17	Malghotviraicha	162	0.778	0.00	0.00	0.00	0.00	0.00	0.00	0.00	0.00	0.00	0.00	0.00	1	0.02	7	0.035	4	0.008	3	0.015	0	0.000	0	0.000	
18	Mujhahn Lala	136	0.653	0.00	0.00	0.00	0.00	0.00	0.00	0.00	0.00	0.00	0.00	0.00	0	0.00	7	0.035	4	0.008	2	0.010	0	0.000	0	0.000	
19	Nautan	190	0.912	0.00	0.00	0.00	0.00	0.00	0.00	0.00	0.00	0.00	0.00	0.00	1	0.02	9	0.045	6	0.012	3	0.015	0	0.000	0	0.000	
20	Nunkhar	178	0.854	0.00	0.00	0.00	0.00	0.00	0.00	0.00	0.00	0.00	0.00	0.00	1	0.02	6	0.030	7	0.014	2	0.010	0	0.000	0	0.000	
21	Pakari Khas	150	0.720	0.00	0.00	0.00	0.00	0.00	0.00	0.00	0.00	0.00	0.00	0.00	0	0.00	3	0.015	0	0.000	1	0.005	0	0.000	0	0.000	
22	Parasia Bhandari	109	0.523	0.00	0.00	0.00	0.00	0.00	0.00	0.00	0.00	0.00	0.00	0.00	1	0.02	8	0.040	4	0.008	3	0.015	0	0.000	0	0.000	
23	Pipara	317	1.522	0.00	0.00	0.00	0.00	0.00	0.00	0.00	0.00	0.00	0.00	0.00	0	0.00	0	0.000	1	0.002	0	0.000	0	0.000	0	0.000	
24	Ravatpar	199	0.955	0.00	0.00	0.00	0.00	0.00	0.00	0.00	0.00	0.00	0.00	0.00	1	0.02	10	0.050	5	0.010	3	0.015	0	0.000	0	0.000	
25	Saraura (Dhumnagar)	224	1.075	0.00	0.00	0.00	0.00	0.00	0.00	0.00	0.00	0.00	0.00	0.00	1	0.02	10	0.050	5	0.010	3	0.015	0	0.000	0	0.000	
26	Sidhave	119	0.571	0.00	0.00	0.00	0.00	0.00	0.00	0.00	0.00	0.00	0.00	0.00	1	0.02	8	0.040	8	0.016	3	0.015	0	0.000	0	0.000	
27	Sisvan	176	0.845	0.00	0.00	0.00	0.00	0.00	0.00	0.00	0.00	0.00	0.00	0.00	0	0.00	8	0.040	5	0.010	3	0.015	0	0.000	0	0.000	
28	Udaipura	185	0.888	0.00	0.00	0.00	0.00	0.00	0.00	0.00	0.00	0.00	0.00	0.00	0	0.00	9	0.045	4	0.008	3	0.015	0	0.000	0	0.000	
TOTAL :		5510	26.4480	0.00	0.00	0.00	0.00	0.00	0.00	0.00	0.00	0.00	0.00	0.00	18	0.360	201	1.005	144	0.288	67	0.335	0	0.000	0	0.000	

* Please Refer Unit Cost Table for Actual Value.

Vth Year				WC WISE ACTION PLAN OF PRODUCTION SYSTEM AND MICRO-ENTERPRISES UNDER														Kusmauni, IWMP-V	District-	Deoria									
S. No.	Name of WC	Planned Area in ha	Amount in Lakhs	Plastic Tray Nursery		Low Tunnel House		Animal Health Camps		Distribution of Buck		Mini Agriculture Equipments																	
				Phy	Fin	Phy	Fin	Phy	Fin	Phy	Fin	Winnowing Fan	Sprayer	Broadcaster	Drum Seeder	Cono Weeder	Seed Treatment Drum	Irrigation Pipe	Portable Pump for Lift Irrigation	Mushroom Cultivation									
				Phy	Fin	Phy	Fin	Phy	Fin	Phy	Fin	Phy	Fin	Phy	Fin	Phy	Fin	Phy	Fin	Phy	Fin	Phy	Fin						
1	Ahilvar Buzurg	190	0.912	0	0.000	0	0.000	1	0.100	0	0.000	0	0.00	0	0.00	0	0.00	0	0.00	0	0.00	0	0.00	0	0.00	0	0.00	0	0.00
2	Babhani	295	1.416	0	0.000	0	0.000	2	0.200	0	0.000	0	0.00	0	0.00	0	0.00	0	0.00	0	0.00	0	0.00	0	0.00	0	0.00	0	0.00
3	Baghrmahuari	241	1.157	0	0.000	0	0.000	2	0.200	0	0.000	0	0.00	0	0.00	0	0.00	0	0.00	0	0.00	0	0.00	1	0.04	0	0.00	0	0.00
4	Baikunthpur	238	1.142	0	0.000	0	0.000	2	0.200	0	0.000	0	0.00	0	0.00	0	0.00	0	0.00	0	0.00	0	0.00	1	0.04	0	0.00	0	0.00
5	Batarauli	145	0.696	0	0.000	0	0.000	0	0.000	0	0.000	0	0.00	0	0.00	0	0.00	0	0.00	0	0.00	0	0.00	0	0.00	0	0.00	0	0.00
6	Bhalua	166	0.797	0	0.000	0	0.000	1	0.100	0	0.000	0	0.00	0	0.00	0	0.00	0	0.00	0	0.00	0	0.00	0	0.00	0	0.00	0	0.00
7	Deoria Meer	190	0.912	0	0.000	0	0.000	1	0.100	0	0.000	0	0.00	0	0.00	0	0.00	0	0.00	0	0.00	0	0.00	1	0.04	0	0.00	0	0.00
8	Garib Patti	245	1.176	0	0.000	0	0.000	2	0.200	0	0.000	0	0.00	0	0.00	0	0.00	0	0.00	0	0.00	0	0.00	0	0.00	0	0.00	0	0.00
9	Gaurkothe	540	2.592	0	0.000	0	0.000	2	0.200	0	0.000	0	0.00	0	0.00	0	0.00	0	0.00	0	0.00	0	0.00	0	0.00	0	0.00	0	0.00
10	Guddijor	171	0.821	0	0.000	0	0.000	1	0.100	0	0.000	0	0.00	0	0.00	0	0.00	0	0.00	0	0.00	0	0.00	1	0.04	0	0.00	0	0.00
11	Khajuri Karauta	173	0.830	0	0.000	0	0.000	1	0.100	0	0.000	0	0.00	0	0.00	0	0.00	0	0.00	0	0.00	0	0.00	1	0.04	0	0.00	0	0.00
12	Langara	150	0.720	0	0.000	0	0.000	1	0.100	0	0.000	0	0.00	0	0.00	0	0.00	0	0.00	0	0.00	0	0.00	0	0.00	0	0.00	0	0.00
13	Loharauli	120	0.576	0	0.000	0	0.000	0	0.000	0	0.000	0	0.00	0	0.00	0	0.00	0	0.00	0	0.00	0	0.00	0	0.00	0	0.00	0	0.00
14	Madhavapur	116	0.557	0	0.000	0	0.000	0	0.000	0	0.000	0	0.00	0	0.00	0	0.00	0	0.00	0	0.00	0	0.00	0	0.00	0	0.00	0	0.00
15	Maharajpur	133	0.638	0	0.000	0	0.000	0	0.000	0	0.000	0	0.00	0	0.00	0	0.00	0	0.00	0	0.00	0	0.00	0	0.00	0	0.00	0	0.00
16	Mahui	252	1.210	0	0.000	0	0.000	2	0.200	0	0.000	0	0.00	0	0.00	0	0.00	0	0.00	0	0.00	0	0.00	1	0.04	0	0.00	0	0.00
17	Malghotviraicha	162	0.778	0	0.000	0	0.000	1	0.100	0	0.000	0	0.00	0	0.00	0	0.00	0	0.00	0	0.00	0	0.00	0	0.00	0	0.00	0	0.00
18	Mujhahn Lala	136	0.653	0	0.000	0	0.000	0	0.000	0	0.000	0	0.00	0	0.00	0	0.00	0	0.00	0	0.00	0	0.00	0	0.00	0	0.00	0	0.00
19	Nautan	190	0.912	0	0.000	0	0.000	1	0.100	0	0.000	0	0.00	0	0.00	0	0.00	0	0.00	0	0.00	0	0.00	1	0.04	0	0.00	0	0.00
20	Nunkhar	178	0.854	0	0.000	0	0.000	1	0.100	0	0.000	0	0.00	0	0.00	0	0.00	0	0.00	0	0.00	0	0.00	0	0.00	0	0.00	0	0.00
21	Pakari Khas	150	0.720	0	0.000	0	0.000	1	0.100	0	0.000	0	0.00	0	0.00	0	0.00	0	0.00	0	0.00	0	0.00	0	0.00	0	0.00	0	0.00
22	Parasia Bhandari	109	0.523	0	0.000	0	0.000	0	0.000	0	0.000	0	0.00	0	0.00	0	0.00	0	0.00	0	0.00	0	0.00	0	0.00	0	0.00	0	0.00
23	Pipara	317	1.522	0	0.000	0	0.000	2	0.200	0	0.000	0	0.00	0	0.00	0	0.00	0	0.00	0	0.00	0	0.00	0	0.00	0	0.00	0	0.00
24	Ravatpar	199	0.955	0	0.000	0	0.000	1	0.100	0	0.000	0	0.00	0	0.00	0	0.00	0	0.00	0	0.00	0	0.00	2	0.08	0	0.00	0	0.00
25	Saraura (Dhumnagar)	224	1.075	0	0.000	0	0.000	2	0.200	0	0.000	0	0.00	0	0.00	0	0.00	0	0.00	0	0.00	0	0.00	0	0.00	0	0.00	0	0.00
26	Sidhave	119	0.571	0	0.000	0	0.000	0	0.000	0	0.000	0	0.00	0	0.00	0	0.00	0	0.00	0	0.00	0	0.00	0	0.00	0	0.00	0	0.00
27	Sisvan	176	0.845	0	0.000	0	0.000	1	0.100	0	0.000	0	0.00	0	0.00	0	0.00	0	0.00	0	0.00	0	0.00	0	0.00	0	0.00	0	0.00
28	Udaipura	185	0.888	0	0.000	0	0.000	1	0.100	0	0.000	0	0.00	0	0.00	0	0.00	0	0.00	0	0.00	0	0.00	1	0.04	0	0.00	0	0.00
TOTAL :		5510	26.4480	0	0.000	0	0.000	29	2.900	0	0.000	0	0.000	0	0.000	0	0.000	0	0.000	0	0.000	0	0.000	10	0.400	0	0.000	0	0.000

* Please Refer Unit Cost Table for Actual Value.

Vth Year				WC WISE ACTION PLAN OF PRODUCTION SYSTEM AND MICRO-ENTERPRISES UNDER																		Kusmauni, IWMP-V		District-		Deoria					
S. No.	Name of WC	Planned Area in ha	Amount in Lakhs	Micro-enterprises																				TOTAL							
				Apiculture		Fruit Preservation		Poultry		Goatary		Dairy Product		Mini Dal Mill		Daliya Making Machine		Grain Cleaner Cum Grader		Floor Separator		Portable Charring Kiln								UMMB Block	
				Phy	Fin	Phy	Fin	Phy	Fin	Phy	Fin	Phy	Fin	Phy	Fin	Phy	Fin	Phy	Fin	Phy	Fin	Phy	Fin	Phy	Fin	Phy	Fin	Phy in ha	No. of Farmer	Phy in No.	No. of Farmer
1	Ahilvar Buzurg	190	0.912	0	0.00	0	0.00	1	0.20	1	0.20	0	0.00	1	0.20	0	0.00	1	0.20	0	0.00	0	0.00	0	0.00	0.00	0	8	16	16	0.912
2	Babhani	295	1.416	1	0.24	1	0.24	0	0.00	1	0.20	0	0.00	0	0.00	0	0.00	1	0.20	1	0.24	0	0.00	0	0.00	0.00	0	28	101	101	1.416
3	Baghramahuari	241	1.157	0	0.00	1	0.24	0	0.00	1	0.20	0	0.00	0	0.00	1	0.20	1	0.20	0	0.00	0	0.00	0	0.00	0.00	0	23	20	20	1.157
4	Baikunthpur	238	1.142	0	0.00	1	0.24	0	0.00	1	0.20	0	0.00	0	0.00	1	0.20	1	0.20	0	0.00	0	0.00	0	0.00	0.00	0	23	20	20	1.142
5	Batarauli	145	0.696	0	0.00	0	0.00	1	0.20	1	0.20	0	0.00	0	0.00	0	0.00	1	0.20	0	0.00	0	0.00	0	0.00	0.00	0	24	23	23	0.696
6	Bhalua	166	0.797	0	0.00	0	0.00	1	0.20	1	0.20	0	0.00	0	0.00	0	0.00	1	0.20	0	0.00	0	0.00	0	0.00	0.00	0	24	23	23	0.797
7	Deoria Meer	190	0.912	0	0.00	0	0.00	1	0.20	1	0.20	0	0.00	0	0.00	0	0.00	1	0.20	0	0.00	1	0.08	0	0.00	0.00	0	25	22	22	0.912
8	Garib Patti	245	1.176	0	0.00	0	0.00	1	0.20	1	0.20	0	0.00	1	0.20	0	0.00	1	0.20	0	0.00	1	0.08	0	0.00	0.00	0	28	25	25	1.176
9	Gaurkothi	540	2.592	1	0.24	1	0.24	1	0.20	2	0.40	1	0.24	1	0.20	1	0.20	1	0.20	1	0.24	1	0.08	1	0.10	0.00	0	28	139	139	2.592
10	Guddijor	171	0.821	0	0.00	0	0.00	1	0.20	1	0.20	0	0.00	0	0.00	0	0.00	1	0.20	0	0.00	0	0.00	0	0.00	0.00	0	23	95	95	0.821
11	Khajuri Karauta	173	0.830	0	0.00	0	0.00	1	0.20	1	0.20	0	0.00	0	0.00	0	0.00	1	0.20	0	0.00	0	0.00	0	0.00	0.00	0	23	20	20	0.830
12	Langara	150	0.720	0	0.00	0	0.00	1	0.20	1	0.20	0	0.00	0	0.00	0	0.00	1	0.20	0	0.00	0	0.00	0	0.00	0.00	0	8	6	6	0.720
13	Loharauli	120	0.576	0	0.00	0	0.00	0	0.00	1	0.20	0	0.00	0	0.00	0	0.00	1	0.20	0	0.00	1	0.08	0	0.00	0.00	0	24	22	22	0.576
14	Madhavapur	116	0.557	0	0.00	0	0.00	0	0.00	1	0.20	0	0.00	0	0.00	0	0.00	1	0.20	0	0.00	1	0.08	0	0.00	0.00	0	19	17	17	0.557
15	Maharajpur	133	0.638	0	0.00	0	0.00	1	0.20	1	0.20	0	0.00	0	0.00	0	0.00	1	0.20	0	0.00	0	0.00	0	0.00	0.00	0	13	12	12	0.638
16	Mahui	252	1.210	1	0.24	0	0.00	0	0.00	1	0.20	0	0.00	0	0.00	0	0.00	1	0.20	1	0.24	0	0.00	0	0.00	0.00	0	25	20	20	1.210
17	Malghotviraicha	162	0.778	0	0.00	0	0.00	1	0.20	1	0.20	0	0.00	0	0.00	0	0.00	1	0.20	0	0.00	0	0.00	0	0.00	0.00	0	19	17	17	0.778
18	Mujhahn Lala	136	0.653	0	0.00	0	0.00	1	0.20	1	0.20	0	0.00	0	0.00	0	0.00	1	0.20	0	0.00	0	0.00	0	0.00	0.00	0	16	15	15	0.653
19	Nautan	190	0.912	0	0.00	0	0.00	1	0.20	1	0.20	0	0.00	0	0.00	0	0.00	1	0.20	0	0.00	1	0.08	0	0.00	0.00	0	25	21	21	0.912
20	Nunkhar	178	0.854	0	0.00	0	0.00	1	0.20	1	0.20	0	0.00	0	0.00	0	0.00	1	0.20	0	0.00	1	0.08	0	0.00	0.00	0	21	18	18	0.854
21	Pakari Khas	150	0.720	0	0.00	0	0.00	1	0.20	1	0.20	0	0.00	0	0.00	0	0.00	1	0.20	0	0.00	0	0.00	0	0.00	0.00	0	8	6	6	0.720
22	Parasia Bhandari	109	0.523	0	0.00	0	0.00	0	0.00	0	0.00	1	0.24	0	0.00	0	0.00	1	0.20	0	0.00	0	0.00	0	0.00	0.00	0	18	16	16	0.523
23	Pipara	317	1.522	1	0.24	1	0.24	0	0.00	1	0.20	0	0.00	0	0.00	1	0.20	1	0.20	1	0.24	0	0.00	0	0.00	0.00	0	9	4	4	1.522
24	Ravatpar	199	0.955	0	0.00	0	0.00	1	0.20	1	0.20	0	0.00	0	0.00	0	0.00	1	0.20	0	0.00	1	0.08	0	0.00	0.00	0	26	21	21	0.955
25	Saraura (Dhumnagar)	224	1.075	0	0.00	0	0.00	1	0.20	1	0.20	0	0.00	0	0.00	0	0.00	1	0.20	0	0.00	1	0.08	1	0.10	0.00	0	26	21	21	1.075
26	Sidhave	119	0.571	0	0.00	0	0.00	0	0.00	1	0.20	0	0.00	0	0.00	0	0.00	1	0.20	0	0.00	1	0.08	0	0.00	0.00	0	23	21	21	0.571
27	Sisvan	176	0.845	0	0.00	0	0.00	1	0.20	1	0.20	0	0.00	0	0.00	0	0.00	1	0.20	0	0.00	1	0.08	0	0.00	0.00	0	21	18	18	0.845
28	Udaipura	185	0.888	0	0.00	0	0.00	1	0.20	1	0.20	0	0.00	0	0.00	0	0.00	1	0.20	0	0.00	1	0.08	0	0.00	0.00	0	22	18	18	0.888
TOTAL :		5510	26.4480	4	0.960	5	1.200	19	3.800	28	5.60	2	0.48	3	0.60	4	0.80	28	5.60	4	0.96	12	0.96	2	0.20	0.00	0	580	777	777	26.448

* Please Refer Unit Cost Table for Actual Value.

At A Glance		Convergence Programme Under the Component of PSME under the Project of Kusmauni, IWMP-V District- Deoria (Phy in No. Fin. In Lakhs)																												
S. No.	Name of WC	Area in ha	Vermi Compost Pit @ Rs 0.09		Nadep Compost Pit @ Rs. 008		Cow Shelter @ Rs 0.45		Goat Shelter @ Rs. 0.35		Poultry Shelter @ Rs. 0.40		Azola Pit @ Rs. 0.02		Fodder Through @ Rs.0.35		Sanjeevak pit @ Rs.0.02		Micro Irrigation- Sprinkler		Micro Irrigation- Drip		Poly House		Agro Shed Net House		Total			
			Phy.	Fin.	Phy.	Fin.	Phy.	Fin.	Phy.	Fin.	Phy.	Fin.	Phy.	Fin.	Phy.	Fin.	Phy.	Fin.	Phy.	Fin.	Phy.	Fin.	Phy.	Fin.	Phy.	Fin.	Phy.	Fin.	Phy.	Fin.
1	Ahilvar Buzurg	190	4	0.36	4	0.32	1	0.45	3	1.05	3	1.20	2	0.04	1	0.35	1	0.02	0	0.00	0	0.00	0	0.00	0	0.00	0	0.00	19	3.79
2	Babhani	295	4	0.36	4	0.32	1	0.45	3	1.05	3	1.20	2	0.04	1	0.35	1	0.02	4	0.00	4	0.00	4	0.00	4	0.00	4	0.00	35	3.79
3	Baghramahuari	241	4	0.36	4	0.32	1	0.45	3	1.05	3	1.20	2	0.04	1	0.35	1	0.02	2	0.00	2	0.00	2	0.00	2	0.00	2	0.00	27	3.79
4	Baikunthpur	238	4	0.36	4	0.32	1	0.45	3	1.05	3	1.20	2	0.04	1	0.35	1	0.02	2	0.00	2	0.00	2	0.00	2	0.00	2	0.00	27	3.79
5	Batarauli	145	4	0.36	4	0.32	1	0.45	3	1.05	3	1.20	2	0.04	1	0.35	1	0.02	0	0.00	0	0.00	0	0.00	0	0.00	0	0.00	19	3.79
6	Bhalua	166	4	0.36	4	0.32	1	0.45	3	1.05	3	1.20	2	0.04	1	0.35	1	0.02	0	0.00	0	0.00	0	0.00	0	0.00	0	0.00	19	3.79
7	Deoria Meer	190	4	0.36	4	0.32	1	0.45	3	1.05	3	1.20	2	0.04	1	0.35	1	0.02	0	0.00	0	0.00	0	0.00	0	0.00	0	0.00	19	3.79
8	Garib Patti	245	4	0.36	4	0.32	1	0.45	3	1.05	3	1.20	2	0.04	1	0.35	1	0.02	2	0.00	2	0.00	2	0.00	2	0.00	2	0.00	27	3.79
9	Gaurkothi	540	4	0.36	4	0.32	1	0.45	3	1.05	3	1.20	2	0.04	1	0.35	1	0.02	4	0.00	4	0.00	4	0.00	4	0.00	4	0.00	35	3.79
10	Guddijor	171	4	0.36	4	0.32	1	0.45	3	1.05	3	1.20	2	0.04	1	0.35	1	0.02	0	0.00	0	0.00	0	0.00	0	0.00	0	0.00	19	3.79
11	Khajuri Karauta	173	4	0.36	4	0.32	1	0.45	3	1.05	3	1.20	2	0.04	1	0.35	1	0.02	0	0.00	0	0.00	0	0.00	0	0.00	0	0.00	19	3.79
12	Langara	150	4	0.36	4	0.32	1	0.45	3	1.05	3	1.20	2	0.04	1	0.35	1	0.02	0	0.00	0	0.00	0	0.00	0	0.00	0	0.00	19	3.79
13	Loharauli	120	4	0.36	4	0.32	1	0.45	3	1.05	3	1.20	2	0.04	1	0.35	1	0.02	0	0.00	0	0.00	0	0.00	0	0.00	0	0.00	19	3.79
14	Madhavapur	116	4	0.36	4	0.32	1	0.45	3	1.05	3	1.20	2	0.04	1	0.35	1	0.02	0	0.00	0	0.00	0	0.00	0	0.00	0	0.00	19	3.79
15	Maharajpur	133	4	0.36	4	0.32	1	0.45	3	1.05	3	1.20	2	0.04	1	0.35	1	0.02	0	0.00	0	0.00	0	0.00	0	0.00	0	0.00	19	3.79
16	Mahui	252	4	0.36	4	0.32	1	0.45	3	1.05	3	1.20	2	0.04	1	0.35	1	0.02	0	0.00	0	0.00	0	0.00	0	0.00	0	0.00	19	3.79
17	Malghotviraicha	162	4	0.36	4	0.32	1	0.45	3	1.05	3	1.20	2	0.04	1	0.35	1	0.02	0	0.00	0	0.00	0	0.00	0	0.00	0	0.00	19	3.79
18	Mujhahn Lala	136	4	0.36	4	0.32	1	0.45	3	1.05	3	1.20	2	0.04	1	0.35	1	0.02	0	0.00	0	0.00	0	0.00	0	0.00	0	0.00	19	3.79
19	Nautan	190	4	0.36	4	0.32	1	0.45	3	1.05	3	1.20	2	0.04	1	0.35	1	0.02	0	0.00	0	0.00	0	0.00	0	0.00	0	0.00	19	3.79
20	Nunkhar	178	4	0.36	4	0.32	1	0.45	3	1.05	3	1.20	2	0.04	1	0.35	1	0.02	0	0.00	0	0.00	0	0.00	0	0.00	0	0.00	19	3.79
21	Pakari Khas	150	4	0.36	4	0.32	1	0.45	3	1.05	3	1.20	2	0.04	1	0.35	1	0.02	0	0.00	0	0.00	0	0.00	0	0.00	0	0.00	19	3.79
22	Parasia Bhandari	109	4	0.36	4	0.32	1	0.45	3	1.05	3	1.20	2	0.04	1	0.35	1	0.02	0	0.00	0	0.00	0	0.00	0	0.00	0	0.00	19	3.79
23	Pipara	317	4	0.36	4	0.32	1	0.45	3	1.05	3	1.20	2	0.04	1	0.35	1	0.02	4	0.00	4	0.00	4	0.00	4	0.00	4	0.00	35	3.79
24	Ravatpar	199	4	0.36	4	0.32	1	0.45	3	1.05	3	1.20	2	0.04	1	0.35	1	0.02	0	0.00	0	0.00	0	0.00	0	0.00	0	0.00	19	3.79
25	Saraura (Dhumnagar)	224	4	0.36	4	0.32	1	0.45	3	1.05	3	1.20	2	0.04	1	0.35	1	0.02	2	0.00	2	0.00	2	0.00	2	0.00	2	0.00	27	3.79
26	Sidhave	119	4	0.36	4	0.32	1	0.45	3	1.05	3	1.20	2	0.04	1	0.35	1	0.02	0	0.00	0	0.00	0	0.00	0	0.00	0	0.00	19	3.79
27	Sisvan	176	4	0.36	4	0.32	1	0.45	3	1.05	3	1.20	2	0.04	1	0.35	1	0.02	0	0.00	0	0.00	0	0.00	0	0.00	0	0.00	19	3.79
28	Udaipura	185	4	0.36	4	0.32	1	0.45	3	1.05	3	1.20	2	0.04	1	0.35	1	0.02	0	0.00	0	0.00	0	0.00	0	0.00	0	0.00	19	3.79
Total		5510	112	10.08	112	8.96	28	12.60	84	29.40	84	33.60	56	1.12	28	9.80	28	0.56	20	0.00	20	0.00	20	0.00	20	0.00	20	0.00	612	106.12

IInd Year		Convergence Programme Under the Component of PSME under the Project of Kusmauni, IWMP-V District- Deoria (Phy in No. Fin. In Lakhs)																												
S. No.	Name of WC	Area in ha	Vermi Compost Pit @ Rs 0.09		Nadep Compost Pit @ Rs. 008		Cow Shelter @ Rs 0.45		Goat Shelter @ Rs. 0.35		Poultry Shelter @ Rs. 0.40		Azola Pit @ Rs. 0.02		Fodder Through @ Rs.0.35		Sanjeevak pit @ Rs.0.02		Micro Irrigation- Sprinkler		Micro Irrigation- Drip		Poly House		Agro Shed Net House		Total			
			Phy.	Fin.	Phy.	Fin.	Phy.	Fin.	Phy.	Fin.	Phy.	Fin.	Phy.	Fin.	Phy.	Fin.	Phy.	Fin.	Phy.	Fin.	Phy.	Fin.	Phy.	Fin.	Phy.	Fin.	Phy.	Fin.	Phy.	Fin.
1	Ahilvar Buzurg	190	1	0.09	1	0.08	0	0.00	1	0.35	1	0.40	0	0.00	0	0.00	0	0.00	0	0.00	0	0.00	0	0.00	0	0.00	0	0.00	4	0.92
2	Babhani	295	1	0.09	1	0.08	0	0.00	1	0.35	1	0.40	0	0.00	0	0.00	0	0.00	1	0.00	1	0.00	1	0.00	1	0.00	1	0.00	8	0.92
3	Baghramahuari	241	1	0.09	1	0.08	0	0.00	1	0.35	1	0.40	0	0.00	0	0.00	0	0.00	0	0.00	0	0.00	0	0.00	0	0.00	0	0.00	4	0.92
4	Baikunthpur	238	1	0.09	1	0.08	0	0.00	1	0.35	1	0.40	0	0.00	0	0.00	0	0.00	0	0.00	0	0.00	0	0.00	0	0.00	0	0.00	4	0.92
5	Batarauli	145	1	0.09	1	0.08	0	0.00	1	0.35	1	0.40	0	0.00	0	0.00	0	0.00	0	0.00	0	0.00	0	0.00	0	0.00	0	0.00	4	0.92
6	Bhalua	166	1	0.09	1	0.08	0	0.00	1	0.35	1	0.40	0	0.00	0	0.00	0	0.00	0	0.00	0	0.00	0	0.00	0	0.00	0	0.00	4	0.92
7	Deoria Meer	190	1	0.09	1	0.08	0	0.00	1	0.35	1	0.40	0	0.00	0	0.00	0	0.00	0	0.00	0	0.00	0	0.00	0	0.00	0	0.00	4	0.92
8	Garib Patti	245	1	0.09	1	0.08	0	0.00	1	0.35	1	0.40	0	0.00	0	0.00	0	0.00	0	0.00	0	0.00	0	0.00	0	0.00	0	0.00	4	0.92
9	Gaurkothi	540	1	0.09	1	0.08	0	0.00	1	0.35	1	0.40	0	0.00	0	0.00	0	0.00	1	0.00	1	0.00	1	0.00	1	0.00	1	0.00	8	0.92
10	Guddijor	171	1	0.09	1	0.08	0	0.00	1	0.35	1	0.40	0	0.00	0	0.00	0	0.00	0	0.00	0	0.00	0	0.00	0	0.00	0	0.00	4	0.92
11	Khajuri Karauta	173	1	0.09	1	0.08	0	0.00	1	0.35	1	0.40	0	0.00	0	0.00	0	0.00	0	0.00	0	0.00	0	0.00	0	0.00	0	0.00	4	0.92
12	Langara	150	1	0.09	1	0.08	0	0.00	1	0.35	1	0.40	0	0.00	0	0.00	0	0.00	0	0.00	0	0.00	0	0.00	0	0.00	0	0.00	4	0.92
13	Loharauli	120	1	0.09	1	0.08	0	0.00	1	0.35	1	0.40	0	0.00	0	0.00	0	0.00	0	0.00	0	0.00	0	0.00	0	0.00	0	0.00	4	0.92
14	Madhavapur	116	1	0.09	1	0.08	0	0.00	1	0.35	1	0.40	0	0.00	0	0.00	0	0.00	0	0.00	0	0.00	0	0.00	0	0.00	0	0.00	4	0.92
15	Maharajpur	133	1	0.09	1	0.08	0	0.00	1	0.35	1	0.40	0	0.00	0	0.00	0	0.00	0	0.00	0	0.00	0	0.00	0	0.00	0	0.00	4	0.92
16	Mahui	252	1	0.09	1	0.08	0	0.00	1	0.35	1	0.40	0	0.00	0	0.00	0	0.00	0	0.00	0	0.00	0	0.00	0	0.00	0	0.00	4	0.92
17	Malghotviraicha	162	1	0.09	1	0.08	0	0.00	1	0.35	1	0.40	0	0.00	0	0.00	0	0.00	0	0.00	0	0.00	0	0.00	0	0.00	0	0.00	4	0.92
18	Mujhahn Lala	136	1	0.09	1	0.08	0	0.00	1	0.35	1	0.40	0	0.00	0	0.00	0	0.00	0	0.00	0	0.00	0	0.00	0	0.00	0	0.00	4	0.92
19	Nautan	190	1	0.09	1	0.08	0	0.00	1	0.35	1	0.40	0	0.00	0	0.00	0	0.00	0	0.00	0	0.00	0	0.00	0	0.00	0	0.00	4	0.92
20	Nunkhar	178	1	0.09	1	0.08	0	0.00	1	0.35	1	0.40	0	0.00	0	0.00	0	0.00	0	0.00	0	0.00	0	0.00	0	0.00	0	0.00	4	0.92
21	Pakari Khas	150	1	0.09	1	0.08	0	0.00	1	0.35	1	0.40	0	0.00	0	0.00	0	0.00	0	0.00	0	0.00	0	0.00	0	0.00	0	0.00	4	0.92
22	Parasia Bhandari	109	1	0.09	1	0.08	0	0.00	1	0.35	1	0.40	0	0.00	0	0.00	0	0.00	0	0.00	0	0.00	0	0.00	0	0.00	0	0.00	4	0.92
23	Pipara	317	1	0.09	1	0.08	0	0.00	1	0.35	1	0.40	0	0.00	0	0.00	0	0.00	1	0.00	1	0.00	1	0.00	1	0.00	1	0.00	8	0.92
24	Ravatpar	199	1	0.09	1	0.08	0	0.00	1	0.35	1	0.40	0	0.00	0	0.00	0	0.00	0	0.00	0	0.00	0	0.00	0	0.00	0	0.00	4	0.92
25	Saraura (Dhumnagar)	224	1	0.09	1	0.08	0	0.00	1	0.35	1	0.40	0	0.00	0	0.00	0	0.00	0	0.00	0	0.00	0	0.00	0	0.00	0	0.00	4	0.92
26	Sidhave	119	1	0.09	1	0.08	0	0.00	1	0.35	1	0.40	0	0.00	0	0.00	0	0.00	0	0.00	0	0.00	0	0.00	0	0.00	0	0.00	4	0.92
27	Sisvan	176	1	0.09	1	0.08	0	0.00	1	0.35	1	0.40	0	0.00	0	0.00	0	0.00	0	0.00	0	0.00	0	0.00	0	0.00	0	0.00	4	0.92
28	Udaipura	185	1	0.09	1	0.08	0	0.00	1	0.35	1	0.40	0	0.00	0	0.00	0	0.00	0	0.00	0	0.00	0	0.00	0	0.00	0	0.00	4	0.92
	Total	5510	28	2.52	28	2.24	0	0.00	28	9.80	28	11.20	0	0.00	0	0.00	0	0.00	3	0.00	3	0.00	3	0.00	3	0.00	3	0.00	124	25.76

Illrd Year		Convergence Programme Under the Component of PSME under the Project of Kusmauni, IWMP-V District- Deoria (Phy in No. Fin. In Lakhs)																												
S. No.	Name of WC	Area in ha	Vermi Compost Pit @ Rs 0.09		Nadep Compost Pit @ Rs. 008		Cow Shelter @ Rs 0.45		Goat Shelter @ Rs. 0.35		Poultry Shelter @ Rs. 0.40		Azola Pit @ Rs. 0.02		Fodder Through @ Rs.0.35		Sanjeevak pit @ Rs.0.02		Micro Irrigation-Sprinkler		Micro Irrigation-Drip		Poly House		Agro Shed Net House		Total			
			Phy.	Fin.	Phy.	Fin.	Phy.	Fin.	Phy.	Fin.	Phy.	Fin.	Phy.	Fin.	Phy.	Fin.	Phy.	Fin.	Phy.	Fin.	Phy.	Fin.	Phy.	Fin.	Phy.	Fin.	Phy.	Fin.	Phy.	Fin.
1	Ahilvar Buzurg	190	1	0.09	1	0.08	1	0.45	1	0.35	1	0.40	1	0.02	1	0.35	1	0.02	0	0.00	0	0.00	0	0.00	0	0.00	0	0.00	8	1.76
2	Babhani	295	1	0.09	1	0.08	1	0.45	1	0.35	1	0.40	1	0.02	1	0.35	1	0.02	1	0.00	1	0.00	1	0.00	1	0.00	1	0.00	12	1.76
3	Baghramahuari	241	1	0.09	1	0.08	1	0.45	1	0.35	1	0.40	1	0.02	1	0.35	1	0.02	1	0.00	1	0.00	1	0.00	1	0.00	1	0.00	12	1.76
4	Baikunthpur	238	1	0.09	1	0.08	1	0.45	1	0.35	1	0.40	1	0.02	1	0.35	1	0.02	1	0.00	1	0.00	1	0.00	1	0.00	1	0.00	12	1.76
5	Batarauli	145	1	0.09	1	0.08	1	0.45	1	0.35	1	0.40	1	0.02	1	0.35	1	0.02	0	0.00	0	0.00	0	0.00	0	0.00	0	0.00	8	1.76
6	Bhalua	166	1	0.09	1	0.08	1	0.45	1	0.35	1	0.40	1	0.02	1	0.35	1	0.02	0	0.00	0	0.00	0	0.00	0	0.00	0	0.00	8	1.76
7	Deoria Meer	190	1	0.09	1	0.08	1	0.45	1	0.35	1	0.40	1	0.02	1	0.35	1	0.02	0	0.00	0	0.00	0	0.00	0	0.00	0	0.00	8	1.76
8	Garib Patti	245	1	0.09	1	0.08	1	0.45	1	0.35	1	0.40	1	0.02	1	0.35	1	0.02	1	0.00	1	0.00	1	0.00	1	0.00	1	0.00	12	1.76
9	Gaurkothi	540	1	0.09	1	0.08	1	0.45	1	0.35	1	0.40	1	0.02	1	0.35	1	0.02	1	0.00	1	0.00	1	0.00	1	0.00	1	0.00	12	1.76
10	Guddijor	171	1	0.09	1	0.08	1	0.45	1	0.35	1	0.40	1	0.02	1	0.35	1	0.02	0	0.00	0	0.00	0	0.00	0	0.00	0	0.00	8	1.76
11	Khajuri Karauta	173	1	0.09	1	0.08	1	0.45	1	0.35	1	0.40	1	0.02	1	0.35	1	0.02	0	0.00	0	0.00	0	0.00	0	0.00	0	0.00	8	1.76
12	Langara	150	1	0.09	1	0.08	1	0.45	1	0.35	1	0.40	1	0.02	1	0.35	1	0.02	0	0.00	0	0.00	0	0.00	0	0.00	0	0.00	8	1.76
13	Loharauli	120	1	0.09	1	0.08	1	0.45	1	0.35	1	0.40	1	0.02	1	0.35	1	0.02	0	0.00	0	0.00	0	0.00	0	0.00	0	0.00	8	1.76
14	Madhavapur	116	1	0.09	1	0.08	1	0.45	1	0.35	1	0.40	1	0.02	1	0.35	1	0.02	0	0.00	0	0.00	0	0.00	0	0.00	0	0.00	8	1.76
15	Maharajpur	133	1	0.09	1	0.08	1	0.45	1	0.35	1	0.40	1	0.02	1	0.35	1	0.02	0	0.00	0	0.00	0	0.00	0	0.00	0	0.00	8	1.76
16	Mahui	252	1	0.09	1	0.08	1	0.45	1	0.35	1	0.40	1	0.02	1	0.35	1	0.02	0	0.00	0	0.00	0	0.00	0	0.00	0	0.00	8	1.76
17	Malghotviraicha	162	1	0.09	1	0.08	1	0.45	1	0.35	1	0.40	1	0.02	1	0.35	1	0.02	0	0.00	0	0.00	0	0.00	0	0.00	0	0.00	8	1.76
18	Mujhahn Lala	136	1	0.09	1	0.08	1	0.45	1	0.35	1	0.40	1	0.02	1	0.35	1	0.02	0	0.00	0	0.00	0	0.00	0	0.00	0	0.00	8	1.76
19	Nautan	190	1	0.09	1	0.08	1	0.45	1	0.35	1	0.40	1	0.02	1	0.35	1	0.02	0	0.00	0	0.00	0	0.00	0	0.00	0	0.00	8	1.76
20	Nunkhar	178	1	0.09	1	0.08	1	0.45	1	0.35	1	0.40	1	0.02	1	0.35	1	0.02	0	0.00	0	0.00	0	0.00	0	0.00	0	0.00	8	1.76
21	Pakari Khas	150	1	0.09	1	0.08	1	0.45	1	0.35	1	0.40	1	0.02	1	0.35	1	0.02	0	0.00	0	0.00	0	0.00	0	0.00	0	0.00	8	1.76
22	Parasia Bhandari	109	1	0.09	1	0.08	1	0.45	1	0.35	1	0.40	1	0.02	1	0.35	1	0.02	0	0.00	0	0.00	0	0.00	0	0.00	0	0.00	8	1.76
23	Pipara	317	1	0.09	1	0.08	1	0.45	1	0.35	1	0.40	1	0.02	1	0.35	1	0.02	1	0.00	1	0.00	1	0.00	1	0.00	1	0.00	12	1.76
24	Ravatpar	199	1	0.09	1	0.08	1	0.45	1	0.35	1	0.40	1	0.02	1	0.35	1	0.02	0	0.00	0	0.00	0	0.00	0	0.00	0	0.00	8	1.76
25	Saraura (Dhumnagar)	224	1	0.09	1	0.08	1	0.45	1	0.35	1	0.40	1	0.02	1	0.35	1	0.02	1	0.00	1	0.00	1	0.00	1	0.00	1	0.00	12	1.76
26	Sidhave	119	1	0.09	1	0.08	1	0.45	1	0.35	1	0.40	1	0.02	1	0.35	1	0.02	0	0.00	0	0.00	0	0.00	0	0.00	0	0.00	8	1.76
27	Sisvan	176	1	0.09	1	0.08	1	0.45	1	0.35	1	0.40	1	0.02	1	0.35	1	0.02	0	0.00	0	0.00	0	0.00	0	0.00	0	0.00	8	1.76
28	Udaipura	185	1	0.09	1	0.08	1	0.45	1	0.35	1	0.40	1	0.02	1	0.35	1	0.02	0	0.00	0	0.00	0	0.00	0	0.00	0	0.00	8	1.76
Total		5510	28	2.52	28	2.24	28	12.60	28	9.80	28	11.20	28	0.56	28	9.80	28	0.56	7	0.00	7	0.00	7	0	7	0	252	49.28		

IVth Year		Convergence Programme Under the Component of PSME under the Project of Kusmauni, IWMP-V District- Deoria (Phy in No. Fin. In Lakhs)																												
S. No.	Name of WC	Area in ha	Vermi Compost Pit @ Rs 0.09		Nadep Compost Pit @ Rs. 008		Cow Shelter @ Rs 0.45		Goat Shelter @ Rs. 0.35		Poultry Shelter @ Rs. 0.40		Azola Pit @ Rs. 0.02		Fodder Through @ Rs.0.35		Sanjeevak pit @ Rs.0.02		Micro Irrigation-Sprinkler		Micro Irrigation-Drip		Poly House		Agro Shed Net House		Total			
			Phy.	Fin.	Phy.	Fin.	Phy.	Fin.	Phy.	Fin.	Phy.	Fin.	Phy.	Fin.	Phy.	Fin.	Phy.	Fin.	Phy.	Fin.	Phy.	Fin.	Phy.	Fin.	Phy.	Fin.	Phy.	Fin.	Phy.	Fin.
1	Ahilvar Buzurg	190	1	0.09	1	0.08	0	0.00	1	0.35	0	0.00	1	0.02	0	0.00	0	0.00	0	0.00	0	0.00	0	0.00	0	0.00	0	0.00	4	0.54
2	Babhani	295	1	0.09	1	0.08	0	0.00	1	0.35	0	0.00	1	0.02	0	0.00	0	0.00	1	0.00	1	0.00	1	0.00	1	0.00	1	0.00	8	0.54
3	Baghramahuari	241	1	0.09	1	0.08	0	0.00	1	0.35	0	0.00	1	0.02	0	0.00	0	0.00	1	0.00	1	0.00	1	0.00	1	0.00	1	0.00	8	0.54
4	Baikunthpur	238	1	0.09	1	0.08	0	0.00	1	0.35	0	0.00	1	0.02	0	0.00	0	0.00	1	0.00	1	0.00	1	0.00	1	0.00	1	0.00	8	0.54
5	Batarauli	145	1	0.09	1	0.08	0	0.00	1	0.35	0	0.00	1	0.02	0	0.00	0	0.00	0	0.00	0	0.00	0	0.00	0	0.00	0	0.00	4	0.54
6	Bhalua	166	1	0.09	1	0.08	0	0.00	1	0.35	0	0.00	1	0.02	0	0.00	0	0.00	0	0.00	0	0.00	0	0.00	0	0.00	0	0.00	4	0.54
7	Deoria Meer	190	1	0.09	1	0.08	0	0.00	1	0.35	0	0.00	1	0.02	0	0.00	0	0.00	0	0.00	0	0.00	0	0.00	0	0.00	0	0.00	4	0.54
8	Garib Patti	245	1	0.09	1	0.08	0	0.00	1	0.35	0	0.00	1	0.02	0	0.00	0	0.00	1	0.00	1	0.00	1	0.00	1	0.00	1	0.00	8	0.54
9	Gaurkothi	540	1	0.09	1	0.08	0	0.00	1	0.35	0	0.00	1	0.02	0	0.00	0	0.00	1	0.00	1	0.00	1	0.00	1	0.00	1	0.00	8	0.54
10	Guddijor	171	1	0.09	1	0.08	0	0.00	1	0.35	0	0.00	1	0.02	0	0.00	0	0.00	0	0.00	0	0.00	0	0.00	0	0.00	0	0.00	4	0.54
11	Khajuri Karauta	173	1	0.09	1	0.08	0	0.00	1	0.35	0	0.00	1	0.02	0	0.00	0	0.00	0	0.00	0	0.00	0	0.00	0	0.00	0	0.00	4	0.54
12	Langara	150	1	0.09	1	0.08	0	0.00	1	0.35	0	0.00	1	0.02	0	0.00	0	0.00	0	0.00	0	0.00	0	0.00	0	0.00	0	0.00	4	0.54
13	Loharauli	120	1	0.09	1	0.08	0	0.00	1	0.35	0	0.00	1	0.02	0	0.00	0	0.00	0	0.00	0	0.00	0	0.00	0	0.00	0	0.00	4	0.54
14	Madhavapur	116	1	0.09	1	0.08	0	0.00	1	0.35	0	0.00	1	0.02	0	0.00	0	0.00	0	0.00	0	0.00	0	0.00	0	0.00	0	0.00	4	0.54
15	Maharajpur	133	1	0.09	1	0.08	0	0.00	1	0.35	0	0.00	1	0.02	0	0.00	0	0.00	0	0.00	0	0.00	0	0.00	0	0.00	0	0.00	4	0.54
16	Mahui	252	1	0.09	1	0.08	0	0.00	1	0.35	0	0.00	1	0.02	0	0.00	0	0.00	0	0.00	0	0.00	0	0.00	0	0.00	0	0.00	4	0.54
17	Malghotviraicha	162	1	0.09	1	0.08	0	0.00	1	0.35	0	0.00	1	0.02	0	0.00	0	0.00	0	0.00	0	0.00	0	0.00	0	0.00	0	0.00	4	0.54
18	Mujhahn Lala	136	1	0.09	1	0.08	0	0.00	1	0.35	0	0.00	1	0.02	0	0.00	0	0.00	0	0.00	0	0.00	0	0.00	0	0.00	0	0.00	4	0.54
19	Nautan	190	1	0.09	1	0.08	0	0.00	1	0.35	0	0.00	1	0.02	0	0.00	0	0.00	0	0.00	0	0.00	0	0.00	0	0.00	0	0.00	4	0.54
20	Nunkhar	178	1	0.09	1	0.08	0	0.00	1	0.35	0	0.00	1	0.02	0	0.00	0	0.00	0	0.00	0	0.00	0	0.00	0	0.00	0	0.00	4	0.54
21	Pakari Khas	150	1	0.09	1	0.08	0	0.00	1	0.35	0	0.00	1	0.02	0	0.00	0	0.00	0	0.00	0	0.00	0	0.00	0	0.00	0	0.00	4	0.54
22	Parasia Bhandari	109	1	0.09	1	0.08	0	0.00	1	0.35	0	0.00	1	0.02	0	0.00	0	0.00	0	0.00	0	0.00	0	0.00	0	0.00	0	0.00	4	0.54
23	Pipara	317	1	0.09	1	0.08	0	0.00	1	0.35	0	0.00	1	0.02	0	0.00	0	0.00	1	0.00	1	0.00	1	0.00	1	0.00	1	0.00	8	0.54
24	Ravatpar	199	1	0.09	1	0.08	0	0.00	1	0.35	0	0.00	1	0.02	0	0.00	0	0.00	0	0.00	0	0.00	0	0.00	0	0.00	0	0.00	4	0.54
25	Saraura (Dhumnagar)	224	1	0.09	1	0.08	0	0.00	1	0.35	0	0.00	1	0.02	0	0.00	0	0.00	1	0.00	1	0.00	1	0.00	1	0.00	1	0.00	8	0.54
26	Sidhave	119	1	0.09	1	0.08	0	0.00	1	0.35	0	0.00	1	0.02	0	0.00	0	0.00	0	0.00	0	0.00	0	0.00	0	0.00	0	0.00	4	0.54
27	Sisvan	176	1	0.09	1	0.08	0	0.00	1	0.35	0	0.00	1	0.02	0	0.00	0	0.00	0	0.00	0	0.00	0	0.00	0	0.00	0	0.00	4	0.54
28	Udaipura	185	1	0.09	1	0.08	0	0.00	1	0.35	0	0.00	1	0.02	0	0.00	0	0.00	0	0.00	0	0.00	0	0.00	0	0.00	0	0.00	4	0.54
Total		5510	28	2.52	28	2.24	0	0.00	28	9.80	0	0.00	28	0.56	0	0.00	0	0.00	7	0.00	7	0.00	7	0.00	7	0.00	7	0.00	140	15.12

Vth Year		Convergence Programme Under the Component of PSME under the Project of Kusmauni, IWMP-V District- Deoria (Phy in No. Fin. In Lakhs)																												
S. No.	Name of WC	Area in ha	Vermi Compost Pit @ Rs 0.09		Nadep Compost Pit @ Rs. 008		Cow Shelter @ Rs 0.45		Goat Shelter @ Rs. 0.35		Poultry Shelter @ Rs. 0.40		Azola Pit @ Rs. 0.02		Fodder Through @ Rs.0.35		Sanjeevak pit @ Rs.0.02		Micro Irrigation-Sprinkler		Micro Irrigation-Drip		Poly House		Agro Shed Net House		Total			
			Phy.	Fin.	Phy.	Fin.	Phy.	Fin.	Phy.	Fin.	Phy.	Fin.	Phy.	Fin.	Phy.	Fin.	Phy.	Fin.	Phy.	Fin.	Phy.	Fin.	Phy.	Fin.	Phy.	Fin.	Phy.	Fin.	Phy.	Fin.
1	Ahilvar Buzurg	190	1	0.09	1	0.08	0	0.00	0	0.00	1	0.40	0	0.00	0	0.00	0	0.00	0	0.00	0	0.00	0	0.00	0	0.00	0	0.00	3	0.57
2	Babhani	295	1	0.09	1	0.08	0	0.00	0	0.00	1	0.40	0	0.00	0	0.00	0	0.00	1	0.00	1	0.00	1	0.00	1	0.00	1	0.00	7	0.57
3	Baghramahuari	241	1	0.09	1	0.08	0	0.00	0	0.00	1	0.40	0	0.00	0	0.00	0	0.00	0	0.00	0	0.00	0	0.00	0	0.00	0	0.00	3	0.57
4	Baikunthpur	238	1	0.09	1	0.08	0	0.00	0	0.00	1	0.40	0	0.00	0	0.00	0	0.00	0	0.00	0	0.00	0	0.00	0	0.00	0	0.00	3	0.57
5	Batarauli	145	1	0.09	1	0.08	0	0.00	0	0.00	1	0.40	0	0.00	0	0.00	0	0.00	0	0.00	0	0.00	0	0.00	0	0.00	0	0.00	3	0.57
6	Bhalua	166	1	0.09	1	0.08	0	0.00	0	0.00	1	0.40	0	0.00	0	0.00	0	0.00	0	0.00	0	0.00	0	0.00	0	0.00	0	0.00	3	0.57
7	Deoria Meer	190	1	0.09	1	0.08	0	0.00	0	0.00	1	0.40	0	0.00	0	0.00	0	0.00	0	0.00	0	0.00	0	0.00	0	0.00	0	0.00	3	0.57
8	Garib Patti	245	1	0.09	1	0.08	0	0.00	0	0.00	1	0.40	0	0.00	0	0.00	0	0.00	0	0.00	0	0.00	0	0.00	0	0.00	0	0.00	3	0.57
9	Gaurkothi	540	1	0.09	1	0.08	0	0.00	0	0.00	1	0.40	0	0.00	0	0.00	0	0.00	1	0.00	1	0.00	1	0.00	1	0.00	1	0.00	7	0.57
10	Guddijor	171	1	0.09	1	0.08	0	0.00	0	0.00	1	0.40	0	0.00	0	0.00	0	0.00	0	0.00	0	0.00	0	0.00	0	0.00	0	0.00	3	0.57
11	Khajuri Karauta	173	1	0.09	1	0.08	0	0.00	0	0.00	1	0.40	0	0.00	0	0.00	0	0.00	0	0.00	0	0.00	0	0.00	0	0.00	0	0.00	3	0.57
12	Langara	150	1	0.09	1	0.08	0	0.00	0	0.00	1	0.40	0	0.00	0	0.00	0	0.00	0	0.00	0	0.00	0	0.00	0	0.00	0	0.00	3	0.57
13	Loharauli	120	1	0.09	1	0.08	0	0.00	0	0.00	1	0.40	0	0.00	0	0.00	0	0.00	0	0.00	0	0.00	0	0.00	0	0.00	0	0.00	3	0.57
14	Madhavapur	116	1	0.09	1	0.08	0	0.00	0	0.00	1	0.40	0	0.00	0	0.00	0	0.00	0	0.00	0	0.00	0	0.00	0	0.00	0	0.00	3	0.57
15	Maharajpur	133	1	0.09	1	0.08	0	0.00	0	0.00	1	0.40	0	0.00	0	0.00	0	0.00	0	0.00	0	0.00	0	0.00	0	0.00	0	0.00	3	0.57
16	Mahui	252	1	0.09	1	0.08	0	0.00	0	0.00	1	0.40	0	0.00	0	0.00	0	0.00	0	0.00	0	0.00	0	0.00	0	0.00	0	0.00	3	0.57
17	Malghotviraicha	162	1	0.09	1	0.08	0	0.00	0	0.00	1	0.40	0	0.00	0	0.00	0	0.00	0	0.00	0	0.00	0	0.00	0	0.00	0	0.00	3	0.57
18	Mujhahn Lala	136	1	0.09	1	0.08	0	0.00	0	0.00	1	0.40	0	0.00	0	0.00	0	0.00	0	0.00	0	0.00	0	0.00	0	0.00	0	0.00	3	0.57
19	Nautan	190	1	0.09	1	0.08	0	0.00	0	0.00	1	0.40	0	0.00	0	0.00	0	0.00	0	0.00	0	0.00	0	0.00	0	0.00	0	0.00	3	0.57
20	Nunkhar	178	1	0.09	1	0.08	0	0.00	0	0.00	1	0.40	0	0.00	0	0.00	0	0.00	0	0.00	0	0.00	0	0.00	0	0.00	0	0.00	3	0.57
21	Pakari Khas	150	1	0.09	1	0.08	0	0.00	0	0.00	1	0.40	0	0.00	0	0.00	0	0.00	0	0.00	0	0.00	0	0.00	0	0.00	0	0.00	3	0.57
22	Parasia Bhandari	109	1	0.09	1	0.08	0	0.00	0	0.00	1	0.40	0	0.00	0	0.00	0	0.00	0	0.00	0	0.00	0	0.00	0	0.00	0	0.00	3	0.57
23	Pipara	317	1	0.09	1	0.08	0	0.00	0	0.00	1	0.40	0	0.00	0	0.00	0	0.00	1	0.00	1	0.00	1	0.00	1	0.00	1	0.00	7	0.57
24	Ravatpar	199	1	0.09	1	0.08	0	0.00	0	0.00	1	0.40	0	0.00	0	0.00	0	0.00	0	0.00	0	0.00	0	0.00	0	0.00	0	0.00	3	0.57
25	Saraura (Dhumnagar)	224	1	0.09	1	0.08	0	0.00	0	0.00	1	0.40	0	0.00	0	0.00	0	0.00	0	0.00	0	0.00	0	0.00	0	0.00	0	0.00	3	0.57
26	Sidhave	119	1	0.09	1	0.08	0	0.00	0	0.00	1	0.40	0	0.00	0	0.00	0	0.00	0	0.00	0	0.00	0	0.00	0	0.00	0	0.00	3	0.57
27	Sisvan	176	1	0.09	1	0.08	0	0.00	0	0.00	1	0.40	0	0.00	0	0.00	0	0.00	0	0.00	0	0.00	0	0.00	0	0.00	0	0.00	3	0.57
28	Udaipura	185	1	0.09	1	0.08	0	0.00	0	0.00	1	0.40	0	0.00	0	0.00	0	0.00	0	0.00	0	0.00	0	0.00	0	0.00	0	0.00	3	0.57
Total		5510	28	2.52	28	2.24	0	0.00	0	0.00	28	####	0	0.00	0	0.00	0	0.00	3	0.00	3	0.00	3	0.00	3	0.00	3	0.00	96	15.96

Problem Thrust Area of Production System in the Project Area of		
Kusmauni, IWMP-V		District- Deoria
S.No.	Production System	
	Problem Thrust Area	Proposed Intervention
1	Cluster of IWMP Project area lacks the high value agro forestry plantations and the existing plantations do not have technical & developmental support.	Soil and water conservation, watershed management and supply of quality planting material
2	Non-mechanised farming system	Distribution of Agriculture Equipments/Pumps and Irrigation Pipe
3	No Crop Diversification/Traditional Farming System	Promotion and adoption of Crop Divesification
4	Use of local varieties and impure seed materials	Integrated Weed management in different crops (Distribution of Weeder).
5	Broadcast sowing	Use of bio-fertilizers and fertilizers scheduling for oil seeds, pulses and other crops.
6	Imbalance use of fertilizer and its placement.	Soil testing and use of balance dose of fertilizer.
	Poor Soil Health	Promotion, Adoption and Application of Vermi/Nadep Compost
7	No use of Bio-fertilizer and Bio-pesticides	Promotion, Adoption and Application of Bio-fertilizer and Bio-pesticides
8	No seed treatments	Seed treatment with fungicides, insecticides & rhizobium culture.
9	Unavailability of irrigation facilities .	Creation of Additional Surface Water Storage Capacity.
10	Non-availability of Quality Horticulture/Agro Plants	Introduction of nursery management and orchard management Ensure Quality Horticulture/Agro Plants
11	Low Technological Awareness	Awareness Generation, promotion and adoption of Innovative Agriculture Tecnology IPM, SRI, SWI, INM, Micro Irrigation Protected Farming, Value addition, promotion of super food crops, etc Through Capacity Building, interface with scientist and Exposure Visit.
12	Less Income Generating Crops	Promoting farmers to grow Vegetables, Floriculture, Spices, medicinal plants and Super food like Chia and Quinoa, etc.

Capacity Building Plan Under Production System & Micro Enterprises of				
Kusmauni, IWMP-V		District-	Deoria	
S. No.	Details of Programme	Preparatory phase (I st to IIInd Year)	work phase (IIInd to IVth year)	Consolidation and withdrawal plan (Vth year)
1	Basic Orintation Programme	√		
2	Mechansation of Production System	√		
3	Advanced Agriculture Practices			
i	Soil Testing		√	
ii	Balanced Dose of Fertilizer		√	
iii	Seed Treatment		√	
iv	IPM, INM Practices		√	
v	Weed Management : Chemical/Mechanical		√	
ix	Feed Management		√	
x	Fodder Production Management		√	
10	Micro-enterprises			
i	Skill Training for Micro-enterprises			√
ii	Value Addition/Agro Procesing, Packaging and Marketing			√
iii	Backward and Forward Linkages			√
iv	Record Keeping, Quality Control and Business Promotion			√
11	Miscs.			
	Exposure Visits of Farmers		√	√
	Within district @ 5 farmers per Microwatershed 15		√	√
	Out of district but within state @ 3 farmers per Microwatershed 15		√	√
	Out of State @ 1 farmers per Microwatershed 15		√	√
	Pre and Post Crop GoshthiField Day		√	√

Note: Financial Aspects for Implementing the above plan will be met under the component of Institutional & Capacity Building Plan at Users Group & Others Level

Estimate of Horticulture Plantation (Fruit Plantation) in Rs./ha					
S. No.	Horticulture Plantation	Plant to Plant Spacing	Row to row spacing	No. of Plants/ha	Cost of Plantation in Rs.
1	Mango	10	10	100	Rs. 20000/ha
2	Guava	6	6	278	
3	Amala	6	6	278	
4	Lemmon/Ber/Bale	6	6	278	
5	Sharifa	6	6	278	
6	Anar	6	6	278	
Above Cost include the following items :-					
1	Planting Material		Cost of Afforestation in Rs. 10000/ha		
2	Compost				
3	Irrigation/Watering		Mahuwa	Babool	Amaltas
4	Fertilizer/ Bio-fertilizer		Jamun	Su Babool	Palm
5	Maint. In 1st Year		Kathal	Sahjan	Gulmohar
6	Maint. In 2nd Year		Pakad	Bamboo	Teak
7	Maint. In 3rd Year		Peepal	Ashok	Popular
8	Display Board		Gular	Kadamb	Gular
			Neem	Kachnar	
1	Mary Gold				24000
2	Deshi Gulab				24000
3	IPM Kit				2000
Scattered Plantation :-		@ Rs. 40/- Plant for Horticulture Plantation.			
		@ Rs.20/- per Plant for Timber, Fuel and Fodder Plantation			
		(inclusive of all costs comprising cost of plant, transportation,			
		advance work, plantation, SMC, casualty replacement, protection, awareness and overheads)			

At A Glance		Physical Financial Details of Land Development Activities under the Component of WDW											
Kusmauni, IWMP-V		District-				Deoria				(Phy. In ha/Nos.-Fin in Lakhs)			
S.No.	Name of WC	Area	Block Plantation (in ha)				Scattered Plantation (in Nos.)				Total		
			Aff		Hort		Aff		Hort		Phy		Fin
			Phy	Fin	Phy	Fin	Phy	Fin	Phy	Fin	in ha	in No.	
1	Ahilvar Buzurg	190	2.50	0.25	4.25	0.85	195	0.04	345	0.14	6.75	540	1.28
2	Babhani	295	4.50	0.45	6.75	1.35	215	0.04	350	0.14	11.25	565	1.98
3	Baghramahuari	241	4.00	0.40	5.25	1.05	160	0.03	340	0.14	9.25	500	1.62
4	Baikunthpur	238	3.25	0.33	5.25	1.05	275	0.06	425	0.17	8.50	700	1.60
5	Batarauli	145	2.00	0.20	3.25	0.65	100	0.02	260	0.10	5.25	360	0.97
6	Bhalua	166	1.75	0.18	4.25	0.85	90	0.02	185	0.07	6.00	275	1.12
7	Deoria Meer	190	2.50	0.25	4.25	0.85	195	0.04	345	0.14	6.75	540	1.28
8	Garib Patti	245	4.00	0.40	5.25	1.05	240	0.05	370	0.15	9.25	610	1.65
9	Gaurkothi	540	7.00	0.70	13.75	2.75	215	0.04	340	0.14	20.75	555	3.63
10	Guddijor	171	1.75	0.18	4.25	0.85	160	0.03	230	0.09	6.00	390	1.15
11	Khajuri Karauta	173	1.75	0.18	4.25	0.85	100	0.02	290	0.12	6.00	390	1.16
12	Langara	150	1.75	0.18	3.50	0.70	145	0.03	265	0.11	5.25	410	1.01
13	Loharauli	120	1.75	0.18	2.50	0.50	165	0.03	240	0.10	4.25	405	0.80
14	Madhavapur	116	1.00	0.10	2.50	0.50	235	0.05	330	0.13	3.50	565	0.78
15	Maharajpur	133	1.75	0.18	2.50	0.50	250	0.05	420	0.17	4.25	670	0.89
16	Mahui	252	3.50	0.35	6.00	1.20	170	0.03	275	0.11	9.50	445	1.69
17	Malghotviraicha	162	1.75	0.18	4.25	0.85	85	0.02	115	0.05	6.00	200	1.09
18	Mujhahn Lala	136	1.75	0.18	3.25	0.65	120	0.02	165	0.07	5.00	285	0.92
19	Nautan	190	2.75	0.28	4.25	0.85	200	0.04	280	0.11	7.00	480	1.28
20	Nunkhar	178	2.50	0.25	4.25	0.85	105	0.02	185	0.07	6.75	290	1.20
21	Pakari Khas	150	1.75	0.18	3.50	0.70	175	0.04	250	0.10	5.25	425	1.01
22	Parasia Bhandari	109	1.75	0.18	2.50	0.50	80	0.02	105	0.04	4.25	185	0.73
23	Pipara	317	4.25	0.43	7.75	1.55	155	0.03	310	0.12	12.00	465	2.13
24	Ravatpar	199	2.00	0.20	5.00	1.00	145	0.03	270	0.11	7.00	415	1.34
25	Saraura (Dhumnagar)	224	3.25	0.33	5.25	1.05	155	0.03	250	0.10	8.50	405	1.51
26	Sidhave	119	1.75	0.18	2.50	0.50	105	0.02	260	0.10	4.25	365	0.80
27	Sisvan	176	1.75	0.18	4.25	0.85	145	0.03	325	0.13	6.00	470	1.18
28	Udaipura	185	2.75	0.28	4.25	0.85	110	0.02	240	0.10	7.00	350	1.24
Total :		5510	72.75	7.28	128.75	25.75	4490	0.90	7765	3.11	201.50	12255	37.03

IInd Year		Physical Financial Details of Land Development Activities under the Component of WDW											
Kusmauni, IWMP-V		District-				Deoria				(Phy. In ha/Nos.-Fin in Lakhs)			
S.No.	Name of WC	Area	Block Plantation (in ha)				Scattered Plantation (in Nos.)				Total		
			Aff		Hort		Aff		Hort		Phy		Fin
			Phy	Fin	Phy	Fin	Phy	Fin	Phy	Fin	in ha	in No.	
1	Ahilvar Buzurg	190	0.250	0.025	0.50	0.100	50	0.010	90	0.036	0.75	140	0.171
2	Babhani	295	0.750	0.08	0.75	0.150	40	0.008	80	0.032	1.50	120	0.265
3	Baghramahuari	241	0.250	0.025	0.75	0.150	40	0.008	85	0.034	1.00	125	0.217
4	Baikunthpur	238	0.250	0.025	0.75	0.150	40	0.008	80	0.032	1.00	120	0.215
5	Batarauli	145	0.500	0.05	0.25	0.050	25	0.005	65	0.026	0.750	90	0.131
6	Bhalua	166	0.250	0.025	0.50	0.100	20	0.004	50	0.020	0.75	70	0.149
7	Deoria Meer	190	0.250	0.025	0.50	0.100	50	0.010	90	0.036	0.75	140	0.171
8	Garib Patti	245	0.250	0.025	0.75	0.150	60	0.012	85	0.034	1.00	145	0.221
9	Gaurkothi	540	1.000	0.1	1.75	0.350	40	0.008	70	0.028	2.75	110	0.486
10	Guddijor	171	0.250	0.025	0.50	0.100	40	0.008	50	0.020	0.75	90	0.153
11	Khajuri Karauta	173	0.250	0.025	0.50	0.100	25	0.005	65	0.026	0.75	90	0.156
12	Langara	150	0.250	0.025	0.50	0.100	0	0.000	25	0.010	0.75	25	0.135
13	Loharauli	120	0.250	0.025	0.25	0.050	45	0.009	60	0.024	0.50	105	0.108
14	Madhavapur	116	0.250	0.025	0.25	0.050	25	0.005	60	0.024	0.50	85	0.104
15	Maharajpur	133	0.250	0.025	0.25	0.050	40	0.008	90	0.036	0.50	130	0.119
16	Mahui	252	0.500	0.05	0.75	0.150	35	0.007	50	0.020	1.25	85	0.227
17	Malghotviraicha	162	0.250	0.025	0.50	0.100	25	0.005	40	0.016	0.75	65	0.146
18	Mujhahn Lala	136	0.250	0.025	0.25	0.050	60	0.012	90	0.036	0.50	150	0.123
19	Nautan	190	0.500	0.05	0.50	0.100	25	0.005	40	0.016	1.00	65	0.171
20	Nunkhar	178	0.250	0.025	0.50	0.100	45	0.009	65	0.026	0.75	110	0.160
21	Pakari Khas	150	0.250	0.025	0.50	0.100	0	0.000	25	0.010	0.75	25	0.135
22	Parasia Bhandari	109	0.250	0.025	0.25	0.050	25	0.005	45	0.018	0.50	70	0.098
23	Pipara	317	0.500	0.05	1.00	0.200	40	0.008	70	0.028	1.50	110	0.286
24	Ravatpar	199	0.500	0.05	0.50	0.100	25	0.005	60	0.024	1.00	85	0.179
25	Saraura (Dhumnagar)	224	0.250	0.025	0.75	0.150	25	0.005	55	0.022	1.00	80	0.202
26	Sidhave	119	0.250	0.025	0.25	0.050	30	0.006	65	0.026	0.50	95	0.107
27	Sisvan	176	0.250	0.025	0.50	0.100	30	0.006	70	0.028	0.75	100	0.159
28	Udaipura	185	0.500	0.05	0.50	0.100	20	0.004	30	0.012	1.00	50	0.166
Total :		5510	9.75	0.98	15.50	3.100	925	0.19	1750	0.70	25.25	2675	4.96

Illrd Year		Physical Financial Details of Land Development Activities under the Component of WDW											
Kusmauni, IWMP-V		District-				Deoria				(Phy. In ha/Nos.-Fin in Lakhs)			
S.No.	Name of WC/GP	Area	Block Plantation (in ha)				Scattered Plantation (in Nos.)				Total		
			Aff		Hort		Aff		Hort		Phy		Fin
			Phy	Fin	Phy	Fin	Phy	Fin	Phy	Fin	in ha	in No.	
1	Ahilvar Buzurg	190	0.75	0.075	1.25	0.250	50	0.010	85	0.034	2.00	135	0.369
2	Babhani	295	1.25	0.125	2.00	0.400	60	0.012	90	0.036	3.25	150	0.573
3	Baghramahuari	241	1.25	0.125	1.50	0.300	40	0.008	85	0.034	2.75	125	0.467
4	Baikunthpur	238	1.00	0.100	1.50	0.300	80	0.016	115	0.046	2.50	195	0.462
5	Batarauli	145	0.50	0.050	1.00	0.200	25	0.005	65	0.026	1.50	90	0.281
6	Bhalua	166	0.50	0.050	1.25	0.250	25	0.005	45	0.018	1.75	70	0.323
7	Deoria Meer	190	0.75	0.075	1.25	0.250	50	0.010	85	0.034	2.00	135	0.369
8	Garib Patti	245	1.25	0.125	1.50	0.300	60	0.012	95	0.038	2.75	155	0.475
9	Gaurkothi	540	2.00	0.200	4.00	0.800	60	0.012	90	0.036	6.00	150	1.048
10	Guddijor	171	0.50	0.050	1.25	0.250	40	0.008	60	0.024	1.75	100	0.332
11	Khajuri Karauta	173	0.50	0.050	1.25	0.250	25	0.005	75	0.030	1.75	100	0.335
12	Langara	150	0.50	0.050	1.00	0.200	50	0.010	80	0.032	1.50	130	0.292
13	Loharauli	120	0.50	0.050	0.75	0.150	40	0.008	60	0.024	1.25	100	0.232
14	Madhavapur	116	0.25	0.025	0.75	0.150	70	0.014	90	0.036	1.00	160	0.225
15	Maharajpur	133	0.50	0.050	0.75	0.150	70	0.014	110	0.044	1.25	180	0.258
16	Mahui	252	1.00	0.100	1.75	0.350	45	0.009	75	0.030	2.75	120	0.489
17	Malghotviraicha	162	0.50	0.050	1.25	0.250	20	0.004	25	0.010	1.75	45	0.314
18	Mujhahn Lala	136	0.50	0.050	1.00	0.200	20	0.004	25	0.010	1.50	45	0.264
19	Nautan	190	0.75	0.075	1.25	0.250	60	0.012	80	0.032	2.00	140	0.369
20	Nunkhar	178	0.75	0.075	1.25	0.250	20	0.004	40	0.016	2.00	60	0.345
21	Pakari Khas	150	0.50	0.050	1.00	0.200	60	0.012	75	0.030	1.50	135	0.292
22	Parasia Bhandari	109	0.50	0.050	0.75	0.150	20	0.004	20	0.008	1.25	40	0.212
23	Pipara	317	1.25	0.125	2.25	0.450	40	0.008	80	0.032	3.50	120	0.615
24	Ravatpar	199	0.50	0.050	1.50	0.300	40	0.008	70	0.028	2.00	110	0.386
25	Saraura (Dhumnagar)	224	1.00	0.100	1.50	0.300	45	0.009	65	0.026	2.50	110	0.435
26	Sidhave	119	0.50	0.050	0.75	0.150	25	0.005	65	0.026	1.25	90	0.231
27	Sisvan	176	0.50	0.050	1.25	0.250	40	0.008	85	0.034	1.75	125	0.342
28	Udaipura	185	0.75	0.075	1.25	0.250	30	0.006	70	0.028	2.00	100	0.359
Total :		5510	21.00	2.10	37.75	7.55	1210	0.24	2005	0.80	58.75	3215	10.69

IVth Year Physical Financial Details of Land Development Activities under the Component of WDW													
Kusmauni, IWMP-V			District-				Deoria				(Phy. In ha/Nos.-Fin in Lakhs)		
S.No.	Name of WC	Area	Block Plantation (in ha)				Scattered Plantation (in Nos.)				Total		
			Aff		Hort		Aff		Hort		Phy		Fin
			Phy	Fin	Phy	Fin	Phy	Fin	Phy	Fin	in ha	in No.	
1	Ahilvar Buzurg	190	0.75	0.075	1.25	0.250	50	0.010	85	0.034	2.00	135	0.369
2	Babhani	295	1.25	0.125	2.00	0.400	60	0.012	90	0.036	3.25	150	0.573
3	Baghramahuari	241	1.25	0.125	1.50	0.300	40	0.008	85	0.034	2.75	125	0.467
4	Baikunthpur	238	1.00	0.100	1.50	0.300	80	0.016	115	0.046	2.50	195	0.462
5	Batarauli	145	0.50	0.050	1.00	0.200	25	0.005	65	0.026	1.50	90	0.281
6	Bhalua	166	0.50	0.050	1.25	0.250	25	0.005	45	0.018	1.75	70	0.323
7	Deoria Meer	190	0.75	0.075	1.25	0.250	50	0.010	85	0.034	2.00	135	0.369
8	Garib Patti	245	1.25	0.125	1.50	0.300	60	0.012	95	0.038	2.75	155	0.475
9	Gaurkothi	540	2.00	0.200	4.00	0.800	60	0.012	90	0.036	6.00	150	1.048
10	Guddijor	171	0.50	0.050	1.25	0.250	40	0.008	60	0.024	1.75	100	0.332
11	Khajuri Karauta	173	0.50	0.050	1.25	0.250	25	0.005	75	0.030	1.75	100	0.335
12	Langara	150	0.50	0.050	1.00	0.200	50	0.010	80	0.032	1.50	130	0.292
13	Loharauli	120	0.50	0.050	0.75	0.150	40	0.008	60	0.024	1.25	100	0.232
14	Madhavapur	116	0.25	0.025	0.75	0.150	70	0.014	90	0.036	1.00	160	0.225
15	Maharajpur	133	0.50	0.050	0.75	0.150	70	0.014	110	0.044	1.25	180	0.258
16	Mahui	252	1.00	0.100	1.75	0.350	45	0.009	75	0.030	2.75	120	0.489
17	Malghotviraicha	162	0.50	0.050	1.25	0.250	20	0.004	25	0.010	1.75	45	0.314
18	Mujhahn Lala	136	0.50	0.050	1.00	0.200	20	0.004	25	0.010	1.50	45	0.264
19	Nautan	190	0.75	0.075	1.25	0.250	60	0.012	80	0.032	2.00	140	0.369
20	Nunkhar	178	0.75	0.075	1.25	0.250	20	0.004	40	0.016	2.00	60	0.345
21	Pakari Khas	150	0.50	0.050	1.00	0.200	60	0.012	75	0.030	1.50	135	0.292
22	Parasia Bhandari	109	0.50	0.050	0.75	0.150	20	0.004	20	0.008	1.25	40	0.212
23	Pipara	317	1.25	0.125	2.25	0.450	40	0.008	80	0.032	3.50	120	0.615
24	Ravatpar	199	0.50	0.050	1.50	0.300	40	0.008	70	0.028	2.00	110	0.386
25	Saraura (Dhumnagar)	224	1.00	0.100	1.50	0.300	45	0.009	65	0.026	2.50	110	0.435
26	Sidhave	119	0.50	0.050	0.75	0.150	25	0.005	65	0.026	1.25	90	0.231
27	Sisvan	176	0.50	0.050	1.25	0.250	40	0.008	85	0.034	1.75	125	0.342
28	Udaipura	185	0.75	0.075	1.25	0.250	30	0.006	70	0.028	2.00	100	0.359
Total :		5510	21.00	2.10	37.75	7.55	1210	0.24	2005	0.80	58.75	3215	10.69

Vth Year		Physical Financial Details of Land Development Activities under the Component of WDW											
Kusmauni, IWMP-V		District-				Deoria				(Phy. In ha/Nos.-Fin in Lakhs)			
S.No.	Name of WC	Area	Block Plantation (in ha)				Scattered Plantation (in Nos.)				Total		
			Aff		Hort		Aff		Hort		Phy		Fin
			Phy	Fin	Phy	Fin	Phy	Fin	Phy	Fin	in ha	in No.	
1	Ahilvar Buzurg	190	0.75	0.075	1.25	0.250	45	0.009	85	0.034	2.00	130	0.368
2	Babhani	295	1.25	0.125	2.00	0.400	55	0.011	90	0.036	3.25	145	0.572
3	Baghramahuari	241	1.25	0.125	1.50	0.300	40	0.008	85	0.034	2.75	125	0.467
4	Baikunthpur	238	1.00	0.100	1.50	0.300	75	0.015	115	0.046	2.50	190	0.461
5	Batarauli	145	0.50	0.050	1.00	0.200	25	0.005	65	0.026	1.50	90	0.281
6	Bhalua	166	0.50	0.050	1.25	0.250	20	0.004	45	0.018	1.75	65	0.322
7	Deoria Meer	190	0.75	0.075	1.25	0.250	45	0.009	85	0.034	2.00	130	0.368
8	Garib Patti	245	1.25	0.125	1.50	0.300	60	0.012	95	0.038	2.75	155	0.475
9	Gaurkothi	540	2.00	0.200	4.00	0.800	55	0.011	90	0.036	6.00	145	1.047
10	Guddijor	171	0.50	0.050	1.25	0.250	40	0.008	60	0.024	1.75	100	0.332
11	Khajuri Karauta	173	0.50	0.050	1.25	0.250	25	0.005	75	0.030	1.75	100	0.335
12	Langara	150	0.50	0.050	1.00	0.200	45	0.009	80	0.032	1.50	125	0.291
13	Loharauli	120	0.50	0.050	0.75	0.150	40	0.008	60	0.024	1.25	100	0.232
14	Madhavapur	116	0.25	0.025	0.75	0.150	70	0.014	90	0.036	1.00	160	0.225
15	Maharajpur	133	0.50	0.050	0.75	0.150	70	0.014	110	0.044	1.25	180	0.258
16	Mahui	252	1.00	0.100	1.75	0.350	45	0.009	75	0.030	2.75	120	0.489
17	Malghotviraicha	162	0.50	0.050	1.25	0.250	20	0.004	25	0.010	1.75	45	0.314
18	Mujhahn Lala	136	0.50	0.050	1.00	0.200	20	0.004	25	0.010	1.50	45	0.264
19	Nautan	190	0.75	0.075	1.25	0.250	55	0.011	80	0.032	2.00	135	0.368
20	Nunkhar	178	0.75	0.075	1.25	0.250	20	0.004	40	0.016	2.00	60	0.345
21	Pakari Khas	150	0.50	0.050	1.00	0.200	55	0.011	75	0.030	1.50	130	0.291
22	Parasia Bhandari	109	0.50	0.050	0.75	0.150	15	0.003	20	0.008	1.25	35	0.211
23	Pipara	317	1.25	0.125	2.25	0.450	35	0.007	80	0.032	3.50	115	0.614
24	Ravatpar	199	0.50	0.050	1.50	0.300	40	0.008	70	0.028	2.00	110	0.386
25	Saraura (Dhumnagar)	224	1.00	0.100	1.50	0.300	40	0.008	65	0.026	2.50	105	0.434
26	Sidhave	119	0.50	0.050	0.75	0.150	25	0.005	65	0.026	1.25	90	0.231
27	Sisvan	176	0.50	0.050	1.25	0.250	35	0.007	85	0.034	1.75	120	0.341
28	Udaipura	185	0.75	0.075	1.25	0.250	30	0.006	70	0.028	2.00	100	0.359
Total :		5510	21.00	2.10	37.75	7.55	1145	0.23	2005	0.80	58.75	3150	10.68

Detail of Land Development Area in ha At A Glance

	Afforestation	Horticulture	Total
Block Plantation	72.75	128.75	201.50
Scattered Plantation	11.84	43.88	55.72
Total ha In Land Development	84.59	172.63	257.22

Afforestation	Bifurcation of Afforestation Area				Fuel & Fodder	
	Timber		Ornamental			No. Plant/ha
		No. Plant/ha		No. Plant/ha		
Row To Row Spacing	6 x 6	278	6 x 6	278	4 x 4	625
Plant to Plant Spacing	6 x 6		6 x 6		4 x 4	
Horticulture	Mango		Guava		Citrus & Other Fruits	
		No. Plant/ha		No. Plant/ha		No. Plant/ha
Row To Row Spacing	10 x 10	100	7 x 7	204	6 x 6	278
Plant to Plant Spacing	10 x 10		7 x 7		6 x 6	

Conversion Of Scattered Plantation Into ha				
Afforestation	Timber	Ornamental	Fuel & Fodder	Total
%	40	12	48	100
No. of Plants	1796	538	2156	4490
ha	6.46	1.93	3.45	11.84
Horticulture	Mango/Bel/ Jack Fruits	Guava	Citrus & Other Fruits	
%	30	10	60	100
No. of Plants	2331	778	4656	7765
ha	23.31	3.83	16.74	43.88

Detail of Land Development Area in ha At A Glance

Area under Afforestation including Block & Scattered Plantation						
	Afforestation			Timber	Orname ntal	Fuel and Fodder
Year	Block	Scattard	Total			
IInd Year	15.50	2.44	17.94	7.176	2.1528	8.61
IIIrd Year	21.00	3.19	24.19	9.676	2.9028	11.61
IVth Year	21.00	3.19	24.19	9.676	2.9028	11.61
Vth Year	21.00	3.02	24.02	9.608	2.8824	11.53
Total	78.50	11.84	90.34	36.136	10.841	43.36
Vth Year	Considration of Area in ha for calculating Production Value					8.61
VI th Year						20.22
VIIth Year						31.83
Area under Horticulture including Block & Scattered Plantation						
Year	Block	Scattard	Total	Mango/Bel/ Jack Fruits	guava	citrus & others
IInd Year	15.50	9.89	25.39	7.617	2.539	15.23
IIIrd Year	37.75	11.33	49.08	14.724	4.908	29.45
IVth Year	37.75	11.33	49.08	14.724	4.908	29.45
Vth Year	37.75	11.33	49.08	14.724	4.908	29.45
Total	128.75	43.88	172.63	51.789	17.263	103.58
Vth Year	Considration of Area in ha for calculating Production Value			7.62	2.54	15.23
VI th Year				22.34	7.45	44.68
VIIth Year				37.07	12.36	74.13

	IInd Year				IIIrd Year				IVth Year				Vth Year			
	Afforestation		Fuel & Fodder	Total	Afforestation		Fuel & Fodder	Total	Afforestation		Fuel & Fodder	Total	Afforestation		Fuel & Fodder	Total
	Timber	Ornamental			Timber	Ornamental			Timber	Ornamental			Timber	Ornamental		
%	40	12	48	100	40	12	48	100	40	12	48	100	40	12	48	100
No. of Plants	370	111	444	925	484	145	581	1210	484	145	581	1210	458	137	550	1145
ha	1.33	0.40	0.71	2.44	1.74	0.52	0.93	3.19	1.74	0.52	0.93	3.19	1.65	0.49	0.88	3.02
Horticulture	Mango/Bel/ Jack Fruits	Guava	Citrus & Other Fruits		Mango/ Bel/ Jack Fruits	Guava	Citrus & Other Fruits		Mango/ Bel/ Jack Fruits	Guava	Citrus & Other Fruits		Mango/ Bel/ Jack Fruits	Guava	Citrus & Other Fruits	
%	30	10	60	100	30	10	60	100	30	10	60	100	30	10	60	100
No. of Plants	525	175	1050	1750	602	201	1202	2005	602	201	1202	2005	602	201	1202	2005
ha	5.25	0.86	3.78	9.89	6.02	0.99	4.32	11.33	6.02	0.99	4.32	11.33	6.02	0.99	4.32	11.33

Year wise details of Land Development Activities At a Glance under						Kusmauni, IWMP-V		District-	Deoria		(Area in ha)
Year	Afforestation		Sub Total	Fuel & Fodder		Sub Total	Net Area under Afforestation	Horticulture		Total	Grand Total
	Block	Scattered		Block	Scattered			Block	Scattered		
IInd Year	15.50	2.44	17.94	7.44	1.17	8.61	9.33	15.50	9.89	25.39	43.33
IIIrd Year	21.00	3.19	24.19	10.08	1.53	11.61	12.58	37.75	11.33	49.08	73.27
IVth Year	21.00	3.19	24.19	10.08	1.53	11.61	12.58	37.75	11.33	49.08	73.27
Vth Year	21.00	3.02	24.02	10.08	1.45	11.53	12.49	37.75	11.33	49.08	73.10
Total	78.50	11.84	90.34	37.68	5.68	43.36	46.98	128.75	43.88	172.63	262.97

Year wise Details of Horticulture Crops (Area in ha)					
	IInd Year	IIIrd Year	IVth Year	Vth Year	Total
Mango/Bel/ Jack Fruits	7.62	14.72	14.72	14.72	51.79
Guava	2.54	4.91	4.91	4.91	17.26
Citrus & Others	15.23	29.45	29.45	29.45	103.58
Total :-	25.39	49.08	49.08	49.08	172.63

Crop Wise/Year Wise Productivity in T and Value in Rs. Based on 10 Year Projection								
Crop	Production/ha at Maturity after 10 Years in Tonnes	Vth Year (12%)	Vith Year (20%)	VIIth Year (35%)	VIIIth Year (55%)	IXth Year (80%)	Xth Year (100%)	Value/Ton in Rs.
Mango/Bel/ Jack Fruits	7	0.84	1.40	2.45	3.85	5.6	7	15000
Guava	12	1.44	2.40	4.20	6.6	9.6	12	15000
Citrus and Others	12	1.44	2.40	4.20	6.6	9.6	12	16000
Fuel and Fodder	18	2.16	3.60	6.30	9.9	14.4	18	2000

Crop Wise/Year Wise Production and Production Value (benefits), Production in Tonnes and value in Rs.													
Crops	Vth Year				VIth				VIIth Year				Total
	Area	Production/ha	Total Production	Value	Area	Production/ha	Total Production	Value	Area	Production/ha	Total Production	Value	Area
Mango	7.62	0.84	6.39	95850	22.34	1.40	31.27	469050	37.07	2.45	90.8	1362000	67.02
Guava	2.54	1.44	3.65	54750	7.45	2.40	17.87	268050	12.36	4.20	51.89	778350	22.34
Citrus and Other Fruits	15.23	1.44	21.93	350880	44.68	2.40	107.23	1715680	74.13	4.20	311.34	4981440	134.05
Fuel and Fodder	8.61	2.16	18.6	37200	20.22	3.60	72.8	145600	31.83	6.30	200.55	401100	60.67
Total :	34.00	5.88		538680	94.69		229.17	2598380	155.38		654.58	7522890	284.08

				859764				3817698					10576200
At 75% Survival	Mango		4.79	71850			23.45	351750			68.1	1021500	
	Guava		2.73	40950			13.4	201000			38.91	583650	
	Citrus and Other Fruits		16.44	263040			80.42	1286720			233.5	3736000	
	Fuel and Fodder		13.95	27900			54.6	109200			150.41	300820	
	Total :		37.91	403740			171.87	1948670			490.92	5641970	

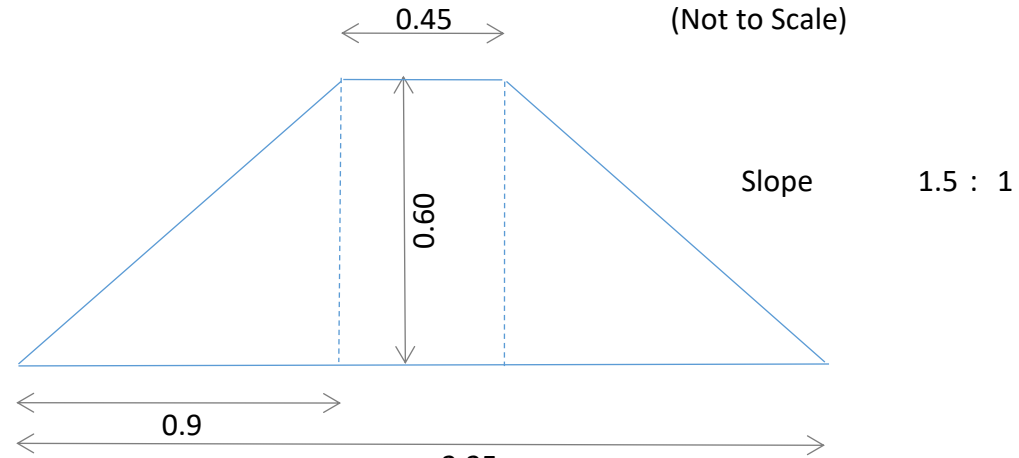
WC Wise Planing of Contour Bund (CB) Under Project			Kusmauni, IWMP-V		District-		Deoria		(Phy. In rmt, Fin. In Lakhs)	
NAME of WC	IInd year		IIIrd Year		IVth Year		Vth Year		Total	
	Phy.	Fin.	Phy.	Fin.	Phy.	Fin.	Phy.	Fin.	Phy.	Fin.
Ahilvar Buzurg	2722	2.050	2288	1.723	1408	1.060		0.000	6418	4.83
Babhani.	2696	2.030	3373	2.540	4140	3.117	2454	1.848	12663	9.54
Baghramahuari	2239	1.686		0.000		0.000	6502	4.896	8741	6.58
Baikunthpur	2833	2.133	4483	3.376	2229	1.678	471	0.355	10016	7.54
Batarauli		0.000		0.000	4963	3.737	1425	1.073	6388	4.81
Bhalua	2945	2.218		0.000		0.000		0.000	2945	2.22
Deoria Meer	85	0.064	1264	0.952	2560	1.928	2105	1.585	6014	4.53
Garib Patti		0.000		0.000		0.000	327	0.246	327	0.25
Gaurkothi		0.000	18584	13.994	455	0.343		0.000	19039	14.34
Guddijor		0.000		0.000	2974	2.239	1318	0.992	4292	3.23
Khajuri Karauta	3458	2.604	6964	5.244	4679	3.523	4781	3.600	19882	14.97
Langara	1289	0.971	2181	1.642		0.000		0.000	3470	2.61
Loharauli	526	0.396		0.000	1940	1.461		0.000	2466	1.86
Madhavapur		0.000		0.000		0.000	2945	2.218	2945	2.22
Maharajpur	2571	1.936	2375	1.788		0.000		0.000	4946	3.72
Mahui	871	0.656		0.000	1228	0.925	4816	3.626	6915	5.21
Malghotviraicha		0.000	6586	4.959	269	0.203		0.000	6855	5.16
Mujhahn Lala		0.000		0.000	2519	1.897	3783	2.849	6302	4.75
Nautan		0.000	4192	3.157		0.000		0.000	4192	3.16
Pakari Khas	1823	1.373		0.000	1113	0.838	5507	4.147	8443	6.36
Parasia Bhandari		0.000		0.000	2378	1.791		0.000	2378	1.79
Pipara		0.000		0.000	6323	4.761	4896	3.687	11219	8.45
Ravatpar		0.000		0.000	271	0.204	10596	7.979	10867	8.18
Saraura (Dhumnagar)		0.000		0.000	3693	2.781		0.000	3693	2.78
Sidhave		0.000		0.000	730	0.550		0.000	730	0.55
Sisvan		0.000		0.000	4163	3.135		0.000	4163	3.13
Udaipura		0.000		0.000	3731	2.809		0.000	3731	2.81
Total	24058	18.12	52290	39.374	51766	38.980	51926	39.100	180040	135.570
OUTLETS (for safe Disposal of Water)										
Nos	48	0.360	104	0.780	103	0.773	103	0.773	358	2.685
Amount @ Rs. 0.0075 lac per Outlet	0.36		0.78		0.7725		0.7725		2.685	

WC Wise Planing of Marginal Bund (MB) Under Project			Kusmauni, IWMP-V		District-		Deoria		(Phy. In rmt, Fin. In Lakhs)	
NAME of WC	IInd year		IIIrd Year		IVth Year		Vth Year		Total	
	Phy.	Fin.	Phy.	Fin.	Phy.	Fin.	Phy.	Fin.	Phy.	Fin.
Ahilvar Buzurg	1617	3.02	765	1.43					2382	4.45
Garib Patti			1947	3.64					1947	3.64
Gaurkothi			104	0.19	1175	2.20			1279	2.39
Guddijor			713	1.33					713	1.33
Khajuri Karauta					915	1.71			915	1.71
Langara							1019	1.90	1019	1.90
Loharauli							882	1.65	882	1.65
Malghotviraicha							1283	2.40	1283	2.40
Mujhahn Lala					230	0.43	429	0.80	659	1.23
Nautan					379	0.71			379	0.71
Udaipura					777	1.45			777	1.45
Total	1617	3.022	3529	6.596	3476	6.497	3613	6.753	12235	22.867
OUTLETS (for safe Disposal of Water)										
Nos	3	0.45	7	1.050	6	0.900	7	1.050	23	3.450
Amount @ Rs. 0.15 lac per Outlet	0.45		1.05		0.90		1.05		3.45	

WC Wise Planing of Peripheral Bund (PB) Under Project			Kusmauni, IWMP-V		District-		Deoria		(Phy. In rmt, Fin. In Rs.)	
NAME of WC	IInd year		IIIrd Year		IVth Year		Vth Year		Total	
	Phy.	Fin.	Phy.	Fin.	Phy.	Fin.	Phy.	Fin.	Phy.	Fin.
Ahilvar Buzurg	1536	2.87							1536	2.87
Babhani.			4520	8.45					4520	8.45
Baikunthpur					3878	7.25			3878	7.25
Gaurkothi							4401	8.23	4401	8.23
Guddijor	2389	4.47	2434	4.55					4823	9.01
Khajuri Karauta			1067	1.99	424	0.79			1491	2.79
Madhavapur					111	0.21			111	0.21
Mahui					1232	2.30			1232	2.30
Malghotviraicha					975	1.82			975	1.82
Mujhahn Lala			260	0.49					260	0.49
Nautan					1797	3.36	2206	4.12	4003	7.48
Ravatpar							1461	2.73	1461	2.73
Total	3925	7.34	8281	15.48	8417	15.73	8068	15.08	28691	53.62
OUTLETS (for safe Disposal of Water)										
Nos	7	1.05	16	2.400	16	2.400	16	2.400	55	8.250
Amount @ Rs. 0.15 lac per Outlet	1.05		2.40		2.40		2.40		8.25	

Estimate Of Contour Bund (CB)

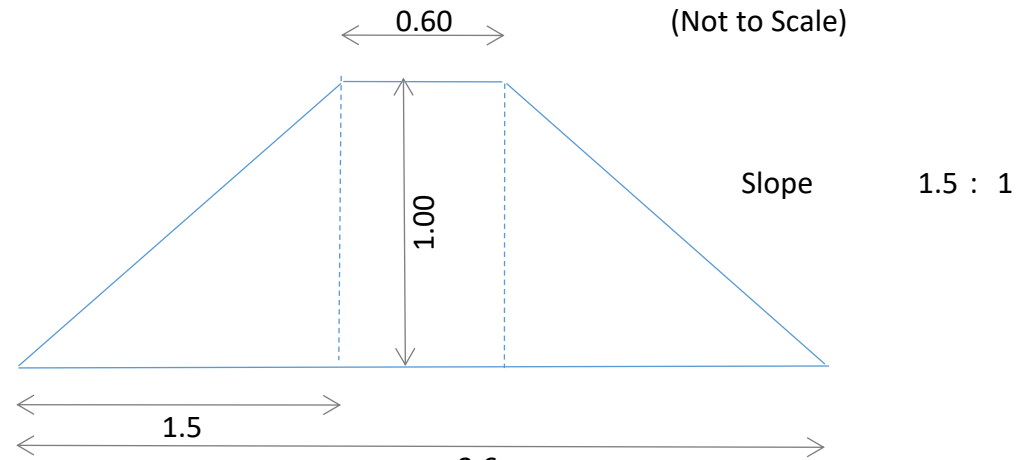
Length	1	meter
Top	0.45	meter
Base	2.25	meter
Height	0.60	meter
Side Slope	1.5 : 1	
Labour Rate Rs./day	175.00	
Labour out put in cmt.	2.85	
Rate /cmt. Rs.	61.40	
Dressing Charge	21.00	
Total Rate/cmt.	82.40	



CS	$(T+B)/2 \cdot h$	0.81 sq m
Earth Work	CS*L	0.81 cmt
Existing CS		0.02 sq m
Actual CS for Execution		0.79 sq m
Rate/cmt. Rs.		82.40
Amount		65.10
Sodding Area		2.61 sq m
Rate/sqm Rs.		3.89
Amount		10.17
Amount/per m length		75.26
Say		75.30

Estimate Of Marginal Bund (MB)

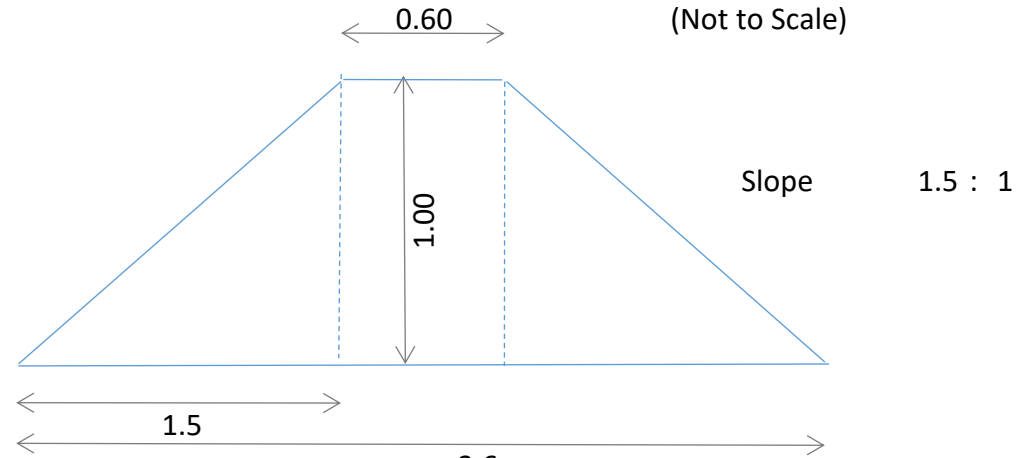
Length	1	meter
Top	0.60	meter
Base	3.60	meter
Height	1.00	meter
Side Slope	1.5 : 1	
Labour Rate Rs./day	175.00	
Labour out put in cmt.	2.85	
Rate /cmt. Rs.	61.40	
Dressing Charge	21.00	
Total Rate/cmt.	82.40	



		3.6
CS	$(T+B)/2 \cdot h$	2.10 sq m
Earth Work	CS*L	2.10 cmt
Existing CS		0.03 sq m
Actual CS for Execution		2.07 sq m
Rate/cmt. Rs.		82.40
Amount/per m length		170.57
Sodding Area		4.206 sq m
Rate/sqm Rs.		3.89
Amount		16.36
Amount/per m length		186.93
Say		186.90

Estimate Of Pheripheral Bund (PB)

Length	1	meter
Top	0.60	meter
Base	3.60	meter
Height	1.00	meter
Side Slope	1.5 : 1	
Labour Rate Rs./day	175.00	
Labour out put in cmt.	2.85	
Rate /cmt. Rs.	61.40	
Dressing Charge	21.00	
Total Rate/cmt.	82.40	



		3.6
CS	$(T+B)/2 \cdot h$	2.10 sq m
Earth Work	CS*L	2.10 cmt
Existing CS		0.03 sq m
Actual CS for Execution		2.07 sq m
Rate/cmt. Rs.		82.40
Amount/per m length		170.57
Sodding Area		4.206 sq m
Rate/sqm Rs.		3.89
Amount		16.36
Amount/per m length		186.93
Say		186.90

At a Glance		Year Wise Physical and Financial Annual Action Plan Of Water Harvesting Structures Under WDW														
Kusmauni, IWMP-V					District-		Deoria				(Phy. In No.-Fin in Lakhs)					
S. No.	Name of WC	Area	Amount	Funds Available	MCD		Pond		New Pond		Recharge structure in Abandand Well		R Pit		Total	
					No.	Fin.	No.	Fin.	No.	Fin.	No.	Fin.	No.	Fin.	No.	Fin.
1	Ahilvar Buzurg	190	12.77	11.49	0	0.000	4	11.341	0	0.000	0	0.000	3	0.15	7	11.49
2	Babhani	295	19.82	17.84	0	0.000	7	17.541	0	0.000	0	0.000	6	0.30	13	17.84
3	Baghramahaari	241	16.20	14.58	0	0.000	4	12.447	0	0.000	9	1.980	3	0.15	16	14.58
4	Baikunthpur	238	15.99	14.39	0	0.000	4	12.264	0	0.000	9	1.980	3	0.15	16	14.39
5	Batarauli	145	9.74	8.77	0	0.000	4	8.620	0	0.000	0	0.000	3	0.15	7	8.77
6	Bhalua	166	11.16	10.04	0	0.000	4	9.888	0	0.000	0	0.000	3	0.15	7	10.04
7	Deoria Meer	190	12.77	11.49	0	0.000	4	11.341	0	0.000	0	0.000	3	0.15	7	11.49
8	Garib Patti	245	16.46	14.82	0	0.000	4	12.688	0	0.000	9	1.980	3	0.15	16	14.82
9	Gaurkothe	540	36.29	32.66	3	17.485	4	14.874	0	0.000	0	0.000	6	0.30	13	32.66
10	Guddijor	171	11.49	10.34	0	0.000	4	10.192	0	0.000	0	0.000	3	0.15	7	10.34
11	Khajuri Karauta	173	11.63	10.46	0	0.000	4	10.315	0	0.000	0	0.000	3	0.15	7	10.46
12	Langara	150	10.08	9.07	0	0.000	4	8.920	0	0.000	0	0.000	3	0.15	7	9.07
13	Loharauli	120	8.06	7.26	0	0.000	3	6.288	0	0.000	4	0.872	2	0.10	9	7.26
14	Madhavapur	116	7.80	7.02	0	0.000	3	6.076	0	0.000	4	0.890	1	0.05	8	7.02
15	Maharajpur	133	8.94	8.04	0	0.000	4	8.045	0	0.000	0	0.000	0	0.00	4	8.04
16	Mahui	252	16.93	15.24	0	0.000	4	13.110	0	0.000	9	1.980	3	0.15	16	15.24
17	Malghotviraicha	162	10.89	9.80	0	0.000	4	9.648	0	0.000	0	0.000	3	0.15	7	9.80
18	Mujhahn Lala	136	9.14	8.22	0	0.000	4	8.224	0	0.000	0	0.000	0	0.00	4	8.22
19	Nautan	190	12.77	11.49	0	0.000	4	11.341	0	0.000	0	0.000	3	0.15	7	11.49
20	Nunkhar	178	11.96	10.77	0	0.000	4	10.617	0	0.000	0	0.000	3	0.15	7	10.77
21	Pakari Khas	150	10.08	9.07	0	0.000	4	8.920	0	0.000	0	0.000	3	0.15	7	9.07
22	Parasia Bhandari	109	7.32	6.59	0	0.000	4	6.592	0	0.000	0	0.000	0	0.00	4	6.59
23	Pipara	317	21.30	19.17	0	0.000	7	18.872	0	0.000	0	0.000	6	0.30	13	19.17
24	Ravatpar	199	13.37	12.04	0	0.000	4	11.886	0	0.000	0	0.000	3	0.15	7	12.04
25	Saraura (Dhumnagar)	224	15.05	13.55	0	0.000	4	12.077	0	0.000	6	1.320	3	0.15	13	13.55
26	Sidhave	119	8.00	7.20	0	0.000	3	6.233	0	0.000	4	0.864	2	0.10	9	7.20
27	Sisvan	176	11.83	10.64	0	0.000	4	10.493	0	0.000	0	0.000	3	0.15	7	10.64
28	Udaipura	185	12.43	11.19	0	0.000	4	11.039	0	0.000	0	0.000	3	0.15	7	11.19
Total		5510.00	370.27	333.24	3	17.49	115	299.89	0	0.00	54	11.87	80	4.00	252	333.24

IInd Year		Year Wise Physical and Financial Annual Action Plan Of Water Harvesting Structures Under WDW														
Kusmauni, IWMP-V					District-				Deoria				(Phy. In No.-Fin in Lakhs)			
S. No.	Name of WC	Area	Amount	Funds Available	MCD		Pond		New Pond		Recharge structure in Abandand Well		R Pit		Total	
					No.	Fin.	No.	Fin.	No.	Fin.	No.	Fin.	No.	Fin.	No.	Fin.
1	Ahilvar Buzurg	190	1.71	1.54			1	1.54						0.00	1	1.54
2	Babhani	295	2.655	2.39			1	2.39						0.00	1	2.39
3	Baghramahaari	241	2.169	1.95			1	1.95						0.00	1	1.95
4	Baikunthpur	238	2.142	1.93			1	1.93						0.00	1	1.93
5	Batarauli	145	1.305	1.17			1	1.17						0.00	1	1.17
6	Bhalua	166	1.494	1.35			1	1.35						0.00	1	1.35
7	Deoria Meer	190	1.71	1.54			1	1.54						0.00	1	1.54
8	Garib Patti	245	2.205	1.98			1	1.98						0.00	1	1.98
9	Gaurkothi	540	4.86	4.37			1	4.37						0.00	1	4.37
10	Guddijor	171	1.539	1.39			1	1.39						0.00	1	1.39
11	Khajuri Karauta	173	1.557	1.40			1	1.40						0.00	1	1.40
12	Langara	150	1.35	1.22			1	1.22						0.00	1	1.22
13	Loharauli	120	1.08	0.97							4	0.87	2	0.10	6	0.97
14	Madhavapur	116	1.044	0.94							4	0.89	1	0.05	5	0.94
15	Maharajpur	133	1.197	1.08			1	1.08						0.00	1	1.08
16	Mahui	252	2.268	2.04			1	2.04						0.00	1	2.04
17	Malghotviraicha	162	1.458	1.31			1	1.31						0.00	1	1.31
18	Mujhahn Lala	136	1.224	1.10			1	1.10						0.00	1	1.10
19	Nautan	190	1.71	1.54			1	1.54						0.00	1	1.54
20	Nunkhar	178	1.602	1.44			1	1.44						0.00	1	1.44
21	Pakari Khas	150	1.35	1.22			1	1.22						0.00	1	1.22
22	Parasia Bhandari	109	0.981	0.88			1	0.88						0.00	1	0.88
23	Pipara	317	2.853	2.57			1	2.57						0.00	1	2.57
24	Ravatpar	199	1.791	1.61			1	1.61						0.00	1	1.61
25	Saraura (Dhumnagar)	224	2.016	1.81			1	1.81						0.00	1	1.81
26	Sidhave	119	1.071	0.96							4	0.86	2	0.10	6	0.96
27	Sisvan	176	1.584	1.43			1	1.43						0.00	1	1.43
28	Udaipura	185	1.665	1.50			1	1.50						0.00	1	1.50
Total		5510	49.59	44.63	0	0.00	25	41.75	0	0.00	12	2.63	5	0.25	42	44.63

Illrd Year		Year Wise Physical and Financial Annual Action Plan Of Water Harvesting Structures Under WDW														
Kusmauni, IWMP-V					District-				Deoria				(Phy. In No.-Fin in Lakhs)			
S. No.	Name of WC	Area	Amount	Funds Available	MCD		Pond		New Pond		Recharge structure in Abandand Well		R Pit		Total	
					No.	Fin.	No.	Fin.	No.	Fin.	No.	Fin.	No.	Fin.	No.	Fin.
1	Ahilvar Buzurg	190	3.69	3.32			1	3.27					1	0.05	2	3.32
2	Babhani	295	5.73	5.15			2	5.05					2	0.10	4	5.15
3	Baghramahaari	241	4.68	4.21			1	3.50			3	0.66	1	0.05	5	4.21
4	Baikunthpur	238	4.62	4.16			1	3.45			3	0.66	1	0.05	5	4.16
5	Batarauli	145	2.81	2.53			1	2.48					1	0.05	2	2.53
6	Bhalua	166	3.22	2.90			1	2.85					1	0.05	2	2.90
7	Deoria Meer	190	3.69	3.32			1	3.27					1	0.05	2	3.32
8	Garib Patti	245	4.76	4.28			1	3.57			3	0.66	1	0.05	5	4.28
9	Gaurkothi	540	10.48	9.43	1	5.83	1	3.5					2	0.10	4	9.43
10	Guddijor	171	3.32	2.99			1	2.94					1	0.05	2	2.99
11	Khajuri Karauta	173	3.36	3.02			1	2.97					1	0.05	2	3.02
12	Langara	150	2.91	2.62			1	2.57					1	0.05	2	2.62
13	Loharauli	120	2.33	2.10			1	2.10						0.00	1	2.10
14	Madhavapur	116	2.25	2.03			1	2.03						0.00	1	2.03
15	Maharajpur	133	2.58	2.32			1	2.32						0.00	1	2.32
16	Mahui	252	4.89	4.40			1	3.69			3	0.66	1	0.05	5	4.40
17	Malghotviraicha	162	3.14	2.83			1	2.78					1	0.05	2	2.83
18	Mujhahn Lala	136	2.64	2.38			1	2.38						0.00	1	2.38
19	Nautan	190	3.69	3.32			1	3.27					1	0.05	2	3.32
20	Nunkhar	178	3.45	3.11			1	3.06					1	0.05	2	3.11
21	Pakari Khas	150	2.91	2.62			1	2.57					1	0.05	2	2.62
22	Parasia Bhandari	109	2.12	1.90			1	1.90						0.00	1	1.90
23	Pipara	317	6.15	5.54			2	5.44					2	0.10	4	5.54
24	Ravatpar	199	3.86	3.48			1	3.43					1	0.05	2	3.48
25	Saraura (Dhumnagar)	224	4.35	3.91			1	3.42			2	0.44	1	0.05	4	3.91
26	Sidhave	119	2.31	2.08			1	2.08						0.00	1	2.08
27	Sisvan	176	3.42	3.07			1	3.02					1	0.05	2	3.07
28	Udaipura	185	3.59	3.23			1	3.18					1	0.05	2	3.23
Total		5510	106.95	96.26	1	5.83	30	86.09	0	0.00	14	3.08	25	1.25	70	96.26

IVth Year		Year Wise Physical and Financial Annual Action Plan Of Water Harvesting Structures Under WDW														
Kusmauni, IWMP-V					District-		Deoria					(Phy. In No.-Fin in Lakhs)				
S. No.	Name of WC	Area	Amount	Funds Available	MCD		Pond		New Pond		Recharge structure in Abandoned Well		R Pit		Total	
					No.	Fin.	No.	Fin.	No.	Fin.	No.	Fin.	No.	Fin.	No.	Fin.
1	Ahilvar Buzurg	190	3.69	3.32			1	3.27					1	0.05	2	3.32
2	Babhani	295	5.73	5.15			2	5.05					2	0.10	4	5.15
3	Baghramahaari	241	4.68	4.21			1	3.50			3	0.66	1	0.05	5	4.21
4	Baikunthpur	238	4.62	4.16			1	3.45			3	0.66	1	0.05	5	4.16
5	Batarauli	145	2.81	2.53			1	2.48					1	0.05	2	2.53
6	Bhalua	166	3.22	2.90			1	2.85					1	0.05	2	2.90
7	Deoria Meer	190	3.69	3.32			1	3.27					1	0.05	2	3.32
8	Garib Patti	245	4.76	4.28			1	3.57			3	0.66	1	0.05	5	4.28
9	Gaurkothe	540	10.48	9.43	1	5.83	1	3.5					2	0.10	4	9.43
10	Guddijor	171	3.32	2.99			1	2.94					1	0.05	2	2.99
11	Khajuri Karauta	173	3.36	3.02			1	2.97					1	0.05	2	3.02
12	Langara	150	2.91	2.62			1	2.57					1	0.05	2	2.62
13	Loharauli	120	2.33	2.10			1	2.10						0.00	1	2.10
14	Madhavapur	116	2.25	2.03			1	2.03						0.00	1	2.03
15	Maharajpur	133	2.58	2.32			1	2.32						0.00	1	2.32
16	Mahui	252	4.89	4.40			1	3.69			3	0.66	1	0.05	5	4.40
17	Malghotviraicha	162	3.14	2.83			1	2.78					1	0.05	2	2.83
18	Mujhahn Lala	136	2.64	2.38			1	2.38						0.00	1	2.38
19	Nautan	190	3.69	3.32			1	3.27					1	0.05	2	3.32
20	Nunkhar	178	3.45	3.11			1	3.06					1	0.05	2	3.11
21	Pakari Khas	150	2.91	2.62			1	2.57					1	0.05	2	2.62
22	Parasia Bhandari	109	2.12	1.90			1	1.90						0.00	1	1.90
23	Pipara	317	6.15	5.54			2	5.44					2	0.10	4	5.54
24	Ravatpar	199	3.86	3.48			1	3.43					1	0.05	2	3.48
25	Saraura (Dhumnagar)	224	4.35	3.91			1	3.42			2	0.44	1	0.05	4	3.91
26	Sidhave	119	2.31	2.08			1	2.08						0.00	1	2.08
27	Sisvan	176	3.42	3.07			1	3.02					1	0.05	2	3.07
28	Udaipura	185	3.59	3.23			1	3.18					1	0.05	2	3.23
Total		5510	106.95	96.26	1	5.83	30	86.09	0	0.00	14	3.08	25	1.25	70	96.26

Vth Year		Year Wise Physical and Financial Annual Action Plan Of Water Harvesting Structures Under WDW														
Kusmauni, IWMP-V					District-		Deoria					(Phy. In No.-Fin in Lakhs)				
S. No.	Name of WC	Area	Amount	Funds Available	MCD		Pond		New Pond		Recharge structure in Abandoned Well		R Pit		Total	
					No.	Fin.	No.	Fin.	No.	Fin.	No.	Fin.	No.	Fin.	No.	Fin.
1	Ahilvar Buzurg	190	3.68	3.31			1	3.26					1	0.05	2	3.31
2	Babhani	295	5.72	5.15			2	5.05					2	0.10	4	5.15
3	Baghramahaari	241	4.67	4.20			1	3.49			3	0.66	1	0.05	5	4.20
4	Baikunthpur	238	4.61	4.15			1	3.44			3	0.66	1	0.05	5	4.15
5	Batarauli	145	2.81	2.53			1	2.48					1	0.05	2	2.53
6	Bhalua	166	3.22	2.90			1	2.85					1	0.05	2	2.90
7	Deoria Meer	190	3.68	3.31			1	3.26					1	0.05	2	3.31
8	Garib Patti	245	4.75	4.27			1	3.56			3	0.66	1	0.05	5	4.27
9	Gaurkothe	540	10.47	9.42	1	5.82	1	3.5					2	0.10	4	9.42
10	Guddijor	171	3.31	2.98			1	2.93					1	0.05	2	2.98
11	Khajuri Karauta	173	3.35	3.02			1	2.97					1	0.05	2	3.02
12	Langara	150	2.91	2.62			1	2.57					1	0.05	2	2.62
13	Loharauli	120	2.33	2.09			1	2.09						0.00	1	2.09
14	Madhavapur	116	2.25	2.02			1	2.02						0.00	1	2.02
15	Maharajpur	133	2.58	2.32			1	2.32						0.00	1	2.32
16	Mahui	252	4.88	4.39			1	3.68			3	0.66	1	0.05	5	4.39
17	Malghotviraicha	162	3.14	2.83			1	2.78					1	0.05	2	2.83
18	Mujhahn Lala	136	2.64	2.37			1	2.37						0.00	1	2.37
19	Nautan	190	3.68	3.31			1	3.26					1	0.05	2	3.31
20	Nunkhar	178	3.45	3.10			1	3.05					1	0.05	2	3.10
21	Pakari Khas	150	2.91	2.62			1	2.57					1	0.05	2	2.62
22	Parasia Bhandari	109	2.11	1.90			1	1.90						0.00	1	1.90
23	Pipara	317	6.14	5.53			2	5.43					2	0.10	4	5.53
24	Ravatpar	199	3.86	3.47			1	3.42					1	0.05	2	3.47
25	Saraura (Dhumnagar)	224	4.34	3.91			1	3.42			2	0.44	1	0.05	4	3.91
26	Sidhave	119	2.31	2.08			1	2.08						0.00	1	2.08
27	Sisvan	176	3.41	3.07			1	3.02					1	0.05	2	3.07
28	Udaipura	185	3.59	3.23			1	3.18					1	0.05	2	3.23
Total		5510	106.78	96.10	1	5.82	30	85.95	0	0.00	14	3.08	25	1.25	70	96.10

MONITORING AND EVALUATION

Monitoring (1% of the Project Cost) Rs. 6.612 Lakhs

Regular Monitoring of the project have to be carried out at each stage. We propose -

1. On line monitoring as per format prescribed by the Government of India in the Department of Land Resources (DoLR) is to be done continuously. Monitoring will include process and outcome monitoring.
2. The Project Implementing Agency (PIA) will compulsorily submit monthly/quarterly Progress Reports countersigned by the member of Watershed Development Team to the SLNA vis-à-vis WCDC.
3. The WCDC will have one member exclusively for monitoring.
4. The WCDC will ensure uploading of monitoring data complete in all aspects to SLNA and DoLR as per Format and guidelines issued from time to time.

Budget provision for Monitoring-

Project Fund-There is fund provision amounting to Rs. 1% of the total Project Cost in the DPR. The year wise breakup of the allotted amount is also prescribed in

- Online monitoring must become a feature of all projects.
- Monitoring should include process and outcome monitoring.
- The PIA shall submit monthly/quarterly progress reports (countersigned by the Watershed Committee (WC) President) to the WCDC for further submission to the SLNA.
- The WCDC will have one member exclusively responsible for monitoring.

Different streams of monitoring are proposed

- Internal Monitoring by Project Teams (PIA/WCDC)
- Progress Monitoring
- GIS/ Web Based On-Line Monitoring
- Self Monitoring by communities
- Sustainability Monitoring
- Social Audits (atleast one Social Audit Event should be organized on Watershed Committee wise on yearly basis.
- Independent and External Monitoring by independent agencies
- Process Monitoring

Streams of Monitoring Different Streams of monitoring as prescribed by the Department of Land Resources, Government of India are to be

1. Internal monitoring by Project Team. The PIA and the WCDC must arrange adequate arrangement for internal monitoring of the Project.
2. Progress of the Quarter must be reported in time without delay and must be monitored so that the time schedule as per approved DPR is strictly followed. If there
3. GIS Web based On-line monitoring must be done as per laid down directives as well as instructions from SLNA and DoLR, Government of India issued from time to time.
4. Self Monitoring by Communities is to be done from time to time.
5. Sustainability of the outputs due to interventions in the project area should be monitored.
6. Arrangements for Independent and external monitoring as well as social auditing should be appropriately made.
7. Time to time monitoring of anticipated outcomes such as Soil Loss, Ground Water Recharge, amelioration of environmental parameters, Production enhancement, Income generation, Employment generation, increase in vegetative cover, status of Water Harvesting Structures, additional area brought under irrigation, etc. must be recorded and reported to WCDC/SLNA.

Under the project Area implementation programme a separate Watershed Development Fund Account will be opened and maintained as per the IWMP Guidelines.

To control the activities at the stage of implementing, proper plans were formed for monitoring and Evaluation. Project monitoring is one of the important components in

Three Tiers of Monitoring:

The following three tiers of monitoring are planned:

First Tier (Monitoring of activities) :

This will be carried out by PIA along with WDT and WC to monitor the implementation of all activities as per the action plan. The monitoring also aims at ensuring

Second Tier (Monitoring of outputs) :

To check the outputs of the activities, PIA along with WDT monitors as per the logical frame work. The indicators are selected considering the broad objectives of the

Third Tier (Monitoring of Outcomes) :

Project Implementation Agency along with the WC will monitor the overall outcomes of the objectives as per the logical frame. The outcomes level monitoring will start in the second year and continue on an annual basis. Most of the information can be available from the sets of output level indicators. Participatory methods will be used at the time of monitoring the activities.

The methods of collecting sample data for the monitoring activities will be clearly documented in the monitoring report. The detail of the monitoring system is presented in the table as under.

Tiers of Monitoring	Basis of monitoring	Frequency of monitoring	Orientation of the Indicator	Monitoring by
First tier	Immediate result basis	Regular Monthly Monitoring	Activity oriented	Local People organizations
Second Tier	Monitoring of Outputs	Regular monitoring (Quarterly, half yearly and annually)	Objective oriented	Internal project team (WDT, PIA & Experts)
Third Tier	Monitoring of Outcomes	Annually but monitoring start from second year onwards.	Goal Oriented	·Specified monitoring team formed by WCDC ·External Monitoring team by PIA/SLNA

Vigilance and Monitoring Committees :-

- For every work sanctioned under the Scheme, there should be a local vigilance and monitoring committee, composed of members of the locality or village where the work is undertaken, to monitor the progress and quality of work while it is in progress. The Gram Sabha will elect the members of this committee and ensure that SC/STs and women are represented on it.
- The Implementing Agency should apprise this committee of estimates regarding the work, time frame and quality parameters. The final report of the committee
- Local beneficiary committees may also be constituted for effective articulation of their entitlements and their access to them. The PIA members will be responsible for ensuring that local

Evaluation (1% of the Project Cost) - Rs. 6.612 Lakhs

1.Evaluation will include physical, financial and social audit of the work done.

2.Panel of evaluating agencies-

a)At Central Level there is a panel of evaluating agencies. A minimum percentage of evaluations and impact studies will be carried out by National Level agencies.

b)There is a SLNA level panel of evaluators approved by the Departmental Nodal Agency at SLNA Level. This panel includes only institutions not individuals.

c)The panel to be entrusted for evaluation of the project will not belong to the project area.

d)Evaluators will evaluate the project work as per specific instructions of the Government of India as well as of the SLNA.

e)The Fund release by Government of India on a favourable report from the evaluators.

f)An amount of Rs 1% of the Project Cost is provided in the DPR for evaluation of the project.

Evaluation will be done on the completion of following phase :-

i.Preparatory phase.

ii.Work Phase.

iii.Consolidation Phase.

Budget provision for Monitoring-

Project Fund-There is fund provision amounting to Rs. 1% of the total Project Cost in the DPR. The year wise breakup of the allotted amount is also prescribed in the table.

Microwatershed-wise Financial Break-up of Monitoring Component (Year-wise -1% of the Project Cost) Area in ha Amount in Lakhs																																	
Kusmauni, IWMP-V															District-		Deoria																
S. No.	MWS Code	Name of MWS	Area	Ist Year (0.0%)				Total	IInd Year (0.2%)				Total	IIIrd Year (0.2%)				Total	IVthYear (0.2%)				Total	Vth Year (0.4%)				TOTAL	TOTAL (1%)				Total
				SLNA	WCDC	PIA	WC		SLNA	WCDC	PIA	WC		SLNA	WCDC	PIA	WC		SLNA	WCDC	PIA	WC		SLNA	WCDC	PIA	WC		SLNA	WCDC	PIA	WC	
1	2B1B5a2b	Kusmauni	2181	0.00	0.00	0.00	0.00	0.00	0.13	0.26	0.13	0.00	0.52	0.10	0.26	0.16	0.00	0.52	0.10	0.26	0.16	0.00	0.52	0.21	0.52	0.31	0.00	1.05	0.55	1.31	0.76	0.00	2.62
2	2B1B5d1a	Madhopur	337	0.00	0.00	0.00	0.00	0.00	0.02	0.04	0.02	0.00	0.08	0.02	0.04	0.02	0.00	0.08	0.02	0.04	0.02	0.00	0.08	0.03	0.08	0.05	0.00	0.16	0.08	0.20	0.12	0.00	0.40
3	2B1B5d1b	Siswa	503	0.00	0.00	0.00	0.00	0.00	0.03	0.06	0.03	0.00	0.12	0.02	0.06	0.04	0.00	0.12	0.02	0.06	0.04	0.00	0.12	0.05	0.12	0.07	0.00	0.24	0.13	0.30	0.18	0.00	0.60
4	2B1B5d1c	Nautan	893	0.00	0.00	0.00	0.00	0.00	0.05	0.11	0.05	0.00	0.21	0.04	0.11	0.06	0.00	0.21	0.04	0.11	0.06	0.00	0.21	0.09	0.21	0.13	0.00	0.43	0.23	0.54	0.31	0.00	1.07
5	2B1B5d2a	Gaurkothi	1596	0.00	0.00	0.00	0.00	0.00	0.10	0.19	0.10	0.00	0.38	0.08	0.19	0.11	0.00	0.38	0.08	0.19	0.11	0.00	0.38	0.15	0.38	0.23	0.00	0.77	0.40	0.96	0.56	0.00	1.92
Total:			5510	0.000	0.000	0.000	0.000	0.000	0.331	0.661	0.331	0.000	1.322	0.264	0.661	0.397	0.000	1.322	0.264	0.661	0.397	0.000	1.322	0.529	1.322	0.793	0.000	2.645	1.389	3.306	1.917	0.000	6.612

Microwatershed-wise Financial Break-up of Evaluation Component (Year-wise -1% of the Project Cost) Area in ha Amount in Lakhs																																	
Kusmauni, IWMP-V															District-		Deoria																
s. No.	MWS Code	Name of MWS	Area	Ist Year (0.0%)				Total	IInd Year (0.3%)				Total	IIIrd Year (0.175%)				Total	IVthYear (0.175%)				Total	Vth Year (0.350%)				TOTAL	TOTAL (1%)				Total
				SLNA	WCDC	PIA	WC		SLNA	WCDC	PIA	WC		SLNA	WCDC	PIA	WC		SLNA	WCDC	PIA	WC		SLNA	WCDC	PIA	WC		SLNA	WCDC	PIA	WC	
1	2B1B5a2b	Kusmauni	2181	0	0	0	0	0.00	0.785	0	0	0	0.79	0.458	0	0	0	0.46	0.458	0	0	0	0.46	0.916	0	0	0	0.92	2.617	0	0	0	2.62
2	2B1B5d1a	Madhopur	337	0	0	0	0	0.00	0.121	0	0	0	0.12	0.071	0	0	0	0.07	0.071	0	0	0	0.07	0.142	0	0	0	0.14	0.404	0	0	0	0.40
3	2B1B5d1b	Siswa	503	0	0	0	0	0.00	0.181	0	0	0	0.18	0.106	0	0	0	0.11	0.106	0	0	0	0.11	0.211	0	0	0	0.21	0.604	0	0	0	0.60
4	2B1B5d1c	Nautan	893	0	0	0	0	0.00	0.321	0	0	0	0.32	0.188	0	0	0	0.19	0.188	0	0	0	0.19	0.375	0	0	0	0.38	1.072	0	0	0	1.07
5	2B1B5d2a	Gaurkothi	1596	0	0	0	0	0.00	0.575	0	0	0	0.57	0.335	0	0	0	0.34	0.335	0	0	0	0.34	0.67	0	0	0	0.67	1.915	0	0	0	1.92
Total:			5510	0.000	0.000	0.000	0.000	0.000	1.984	0.000	0.000	0.000	1.984	1.157	0.000	0.000	0.000	1.157	1.157	0.000	0.000	0.000	1.157	2.314	0.000	0.000	0.000	2.314	6.612	0.000	0.000	0.000	6.612

CONSOLIDATION AND WITHDRAWAL PHASE (3% of the Project Cost)

The last two years are the Consolidation and Withdrawal Phase of the Watershed development programme. This is the crucial phase of the project as the local institutions will be trained to manage the project independently after withdrawal of the Government Institutions from the project area.

The main purpose of this phase is to create innovative NRM based, sustainable livelihoods and raise/enhance productivity levels of the augmented resources and local economic development plans developed during the watershed works phase.

CONSOLIDATION AND WITHDRAWAL STRATEGY

Success of the programme depends on Different watershed interventions and sustainability can only be achieved through active participation of community. It will be on capacity building and empowerment of stakeholders. The WC SHGs UGs etc. will be on established trained and strengthened to continue development after withdraw of PIA. By building economic activities through CBOs community participation will be sustained. The need based and demand driven interventions will reduce dependency on subsidies. Contribution from the community will be ensured for the entire activities to develop sense of belongingness and the contribution will be deposited to the account of watershed development fund (WDF). It will also be strengthening through donations from the individuals and institutions and the CBOs will be trained to run watershed as business model on sustainable basis. The tangible economic benefits alongwith empowerment by PIA will empower the CBOs to develop and sustain the watershed activities after withdrawal establishment of Public Private Partnership (PPP) Model.

category of farmers for various activities, user charges and Watershed Developm

The consolidation phase will also include:-

- 1.To prepare the project completion report.
- 2.Documentation of success stories.
- 3.Making films leaflets bulletins and the lessons learnt.
- 4.Watershed plus Activities
- 5.The expenditure will be done as per the common guidelines for watershed development projects.
- 6.The completion report will reflect the development on following aspects:-
 - a)Productivity enhancement.
 - b)Nutritional Security.
 - c)Risk minimization (Integrated farming system water harvesting and protected cultivation value addition and improved marketing).
 - d)Profitability.
 - e)Livelihood security (skill enhancement capacity building increased employment in agriculture and allied enterprises reduction in migration etc.).

The activities those will be under taken during this phase are:

- 1.Completion of various leftover works under taken during work phase.
- 2.Consensus among the villagers to take up any new works out of any unspent amount.
- 3.Preparation of Project completion report with details about status of each asset.
- 4.Documentation of successful experiences as well as lessons learnt for future use.
- 5.Evolving mechanisms to improve the sustainability of various interventions made in the project area.
- 6.Formulation of mechanisms for allocation of user's right over common property resources.
- 7.Formulation of mechanisms to collect user charges for common property resources (CPR).
- 8.Creation of awareness and building capacity of the community to repair, maintain and protection of common property resources.
- 9.Training the user groups for optimum utilization of the developed natural resources.

- 10.Up scaling of successful experiences related to farm production system and off- farm livelihood activities undertaken through revolving fund under the project as well as credit and technical support from external institutions.
- 11.Evolving marketing arrangements of the farm produce as well as the off-farm and other micro enterprises.
- 12.Formation of Farmer's Federation for credit, input procurement, sale of local produce etc.

Under the project Area for the implementation of programme a separate Watershed Development Fund Account will be opened and maintained as per the IWMP Guidelines.

Withdrawal Mechanism:

- 1.At the end of the project, The Watershed Committee is to take the responsibility for post project management .For which the Memorandum of Agreement is to be formulated between the PIA and Watershed Committee on the following terms and conditions.
- 2.The list of assets created under EPA, NRM, Production system & microenterprises and Livelihood support system is to be prepared with joint signature of the Chairman, Secretary of the Watershed committee and PIA. The Watershed Committee will retain one copy of the list for future reference.
- 3.The amount lying unspent as on closing date will be transferred to the Watershed Development Fund.
- 4.Watershed Committee will be authorised to use only one Bank account i.e. WDF account.
- 5.Yearly auditing of the accounts by the Chartered Accountant will be mandatory and to be adhered strictly.
- 6.The office bearer of the Watershed Committee shall involve all the community irrespective of caste, creed and religion.
- 7.The Gram Sabha shall have the right to decide the user charges to be collected from the beneficiaries which shall be deposited under the watershed development fund.
- 8.The cost of repair and maintenance of the assets created out of NRM component shall be borne out of Watershed development fund by using maximum 50% of the amount collected in a year.
- 9.The WDF account will primarily run as revolving fund.
- 10.No individual beneficiary should be granted any sort of grant or financial assistance in any form.
- 11.The SHGs and UGs shall have the eligibility to take loan from the WDF with marginal interest as decided by Gram Sabha.
- 12.The Watershed Committee is also at their liberty to start new profit making ventures by utilising WDF as security deposit and the profit earned should go to the WDF.
- 13.The remuneration for the Watershed secretary will be finalised in the Gram Sabha.
- 14.The Watershed Committee may collect financial assistance from any other sources to augment the WDF. All donations, interests, fines and fees shall be deposited in the WDF.
- 15.The WDF Bank Account shall be jointly operated and maintained as per the IWMP guidelines by the Chairman and Secretary of the watershed committee.
- 16.All the expenditure shall be authenticated by the Watershed committee.
- 17.Annual meeting of the Gram Sabha is mandatory. However it may meet at any time if required.
- 18.The Watershed Committee should meet in every quarter to review the income and expenditure.
- 19.Any change in the Watershed Committee or its office bearer shall be made once it is resolved in the Gram Sabha. The Gram Sabha should believe in rotational leadership.
- 20.All the group representatives, at least one from each group shall be ensured in the Watershed Committee.
- 21.The decision approved and resolved in the Gram Sabha will only be implemented by the Watershed Committee.
- 22.In case of any embezzlement of fund, the Administrative system shall proceed according to Rules and Laws.
- 23.In the event of Gram Sabha and watershed Committee become defunct, the assets created under the project and WDF will be transferred to the Panchayat.

In the consolidation phase, the PIA would initiate works which lead to furtherance of the benefits and to sustainability of impacts. Please refer the Common Guidelines, 2008 for detailed explanation.

However, emphasis will be given to the following activities -

ØPromoting **judicious use of water** by scaling up of Micro Irrigation Systems; encouraging more and more farmers to use such techniques

ØScaling up of successful interventions in the project

ØScaling up forward and backward **linkages** established during the works phase, especially, credit and marketing linkages

ØScaling up of people's collectives, like making the WCs/SHGs/UGs into **Federations** at project level or district level

ØDocumentation of successful interventions and farmer-cases focusing on the learning there-from

ØPrepare the **Project Completion Report (PCR)**; **the PIA shall submit the PCR to the WCDC in the format provided for the purpose**

ØPrepare a **withdrawal strategy** in such a way that the project is smoothly handed over to the Gram Sabha and the Gram Sabha delegates the responsibilities to the Watershed Committee for future management

ØPrepare a strategy for **Post-Project Management**.

ØDistributing roles and responsibilities to different stakeholders including village level institutions

ØDelegating authority to various individuals/institutions in relation to maintenance and up keep of the physical structures created during the works phase

Watershed Committee Wise Financial Break-up of Consolidation Component at Various Level (Area in ha-Amount in Lakhs)

Kusmauni, IWMP-V			District- Deoria				
S. No.	Name of WC	Area	Vth Year (3%) of the Project Cost				
			SLNA	WCDC	PIA	WC	Total
1	Ahilvar Buzurg	190	0.023	0.023	0.046	0.593	0.684
2	Babhani	295	0.035	0.035	0.071	0.920	1.062
3	Baghramahuari	241	0.029	0.029	0.058	0.752	0.868
4	Baikunthpur	238	0.029	0.029	0.057	0.743	0.857
5	Batarauli	145	0.017	0.017	0.035	0.452	0.522
6	Bhalua	166	0.020	0.020	0.040	0.518	0.598
7	Deoria Meer	190	0.023	0.023	0.046	0.593	0.684
8	Garib Patti	245	0.029	0.029	0.059	0.764	0.882
9	Gaurkothi	540	0.065	0.065	0.130	1.685	1.944
10	Guddijor	171	0.021	0.021	0.041	0.534	0.616
11	Khajuri Karauta	173	0.021	0.021	0.042	0.540	0.623
12	Langara	150	0.018	0.018	0.036	0.468	0.540
13	Loharauli	120	0.014	0.014	0.029	0.374	0.432
14	Madhavapur	116	0.014	0.014	0.028	0.362	0.418
15	Maharajpur	133	0.016	0.016	0.032	0.415	0.479
16	Mahui	252	0.030	0.030	0.060	0.786	0.907
17	Malghotviraicha	162	0.019	0.019	0.039	0.505	0.583
18	Mujhahn Lala	136	0.016	0.016	0.033	0.424	0.490
19	Nautan	190	0.023	0.023	0.046	0.593	0.684
20	Nunkhar	178	0.021	0.021	0.043	0.555	0.641
21	Pakari Khas	150	0.018	0.018	0.036	0.468	0.540
22	Parasia Bhandari	109	0.013	0.013	0.026	0.340	0.392
23	Pipara	317	0.038	0.038	0.076	0.989	1.141
24	Ravatpar	199	0.024	0.024	0.048	0.621	0.716
25	Saraura (Dhumnagar)	224	0.027	0.027	0.054	0.699	0.806
26	Sidhave	119	0.014	0.014	0.029	0.371	0.428
27	Sisvan	176	0.021	0.021	0.042	0.549	0.634
28	Udaipura	185	0.022	0.022	0.044	0.577	0.666
Total :		5510	0.661	0.661	1.322	17.191	19.836

Details of Activities under Consolidation Plan of the Project Area of Kusmauni, IWMP-V District- Deoria															
S. No.	Name of WC	Area	Amount in lacs	Completion of Various Left Over Work	Perparation of Project Completion Report	Documentati on of Successful Experience	Management and Maintenance of Developed Natural Resources	Users right and users charges	Sustainable utilization of natural tesources	formation of federation for post project economic	Capacity building of CBOs for post project period	Manageme nt and utilization of WDF	Intensific ation of PSME	Intensificati on of Livelihood	Total
1	Ahilvar Buzurg	190	0.6840	0.4490	0.0200	0.0500	0.0200	0.0100	0.0200	0.0250	0.0100	0.0100	0.0400	0.0300	0.6840
2	Babhani	295	1.0620	0.8270	0.0200	0.0500	0.0200	0.0100	0.0200	0.0250	0.0100	0.0100	0.0400	0.0300	1.0620
3	Baghramahuari	241	0.8676	0.6326	0.0200	0.0500	0.0200	0.0100	0.0200	0.0250	0.0100	0.0100	0.0400	0.0300	0.8676
4	Baikunthpur	238	0.8568	0.6218	0.0200	0.0500	0.0200	0.0100	0.0200	0.0250	0.0100	0.0100	0.0400	0.0300	0.8568
5	Batarauli	145	0.5220	0.2870	0.0200	0.0500	0.0200	0.0100	0.0200	0.0250	0.0100	0.0100	0.0400	0.0300	0.5220
6	Bhalua	166	0.5976	0.3626	0.0200	0.0500	0.0200	0.0100	0.0200	0.0250	0.0100	0.0100	0.0400	0.0300	0.5976
7	Deoria Meer	190	0.6840	0.4490	0.0200	0.0500	0.0200	0.0100	0.0200	0.0250	0.0100	0.0100	0.0400	0.0300	0.6840
8	Garib Patti	245	0.8820	0.6470	0.0200	0.0500	0.0200	0.0100	0.0200	0.0250	0.0100	0.0100	0.0400	0.0300	0.8820
9	Gaurkothi	540	1.9440	1.7090	0.0200	0.0500	0.0200	0.0100	0.0200	0.0250	0.0100	0.0100	0.0400	0.0300	1.9440
10	Guddijor	171	0.6156	0.3806	0.0200	0.0500	0.0200	0.0100	0.0200	0.0250	0.0100	0.0100	0.0400	0.0300	0.6156
11	Khajuri Karauta	173	0.6228	0.3878	0.0200	0.0500	0.0200	0.0100	0.0200	0.0250	0.0100	0.0100	0.0400	0.0300	0.6228
12	Langara	150	0.5400	0.3050	0.0200	0.0500	0.0200	0.0100	0.0200	0.0250	0.0100	0.0100	0.0400	0.0300	0.5400
13	Loharauli	120	0.4320	0.1970	0.0200	0.0500	0.0200	0.0100	0.0200	0.0250	0.0100	0.0100	0.0400	0.0300	0.4320
14	Madhavapur	116	0.4176	0.1826	0.0200	0.0500	0.0200	0.0100	0.0200	0.0250	0.0100	0.0100	0.0400	0.0300	0.4176
15	Maharajpur	133	0.4788	0.2438	0.0200	0.0500	0.0200	0.0100	0.0200	0.0250	0.0100	0.0100	0.0400	0.0300	0.4788
16	Mahui	252	0.9072	0.6722	0.0200	0.0500	0.0200	0.0100	0.0200	0.0250	0.0100	0.0100	0.0400	0.0300	0.9072
17	Malghotviraicha	162	0.5832	0.3482	0.0200	0.0500	0.0200	0.0100	0.0200	0.0250	0.0100	0.0100	0.0400	0.0300	0.5832
18	Mujhahn Lala	136	0.4896	0.2546	0.0200	0.0500	0.0200	0.0100	0.0200	0.0250	0.0100	0.0100	0.0400	0.0300	0.4896
19	Nautan	190	0.6840	0.4490	0.0200	0.0500	0.0200	0.0100	0.0200	0.0250	0.0100	0.0100	0.0400	0.0300	0.6840
20	Nunkhar	178	0.6408	0.4058	0.0200	0.0500	0.0200	0.0100	0.0200	0.0250	0.0100	0.0100	0.0400	0.0300	0.6408
21	Pakari Khas	150	0.5400	0.3050	0.0200	0.0500	0.0200	0.0100	0.0200	0.0250	0.0100	0.0100	0.0400	0.0300	0.5400
22	Parasia Bhandari	109	0.3924	0.1574	0.0200	0.0500	0.0200	0.0100	0.0200	0.0250	0.0100	0.0100	0.0400	0.0300	0.3924
23	Pipara	317	1.1412	0.9062	0.0200	0.0500	0.0200	0.0100	0.0200	0.0250	0.0100	0.0100	0.0400	0.0300	1.1412
24	Ravatpar	199	0.7164	0.4814	0.0200	0.0500	0.0200	0.0100	0.0200	0.0250	0.0100	0.0100	0.0400	0.0300	0.7164
25	Saraura (Dhumnagar)	224	0.8064	0.5714	0.0200	0.0500	0.0200	0.0100	0.0200	0.0250	0.0100	0.0100	0.0400	0.0300	0.8064
26	Sidhave	119	0.4284	0.1934	0.0200	0.0500	0.0200	0.0100	0.0200	0.0250	0.0100	0.0100	0.0400	0.0300	0.4284
27	Sisvan	176	0.6336	0.3986	0.0200	0.0500	0.0200	0.0100	0.0200	0.0250	0.0100	0.0100	0.0400	0.0300	0.6336
28	Udaipura	185	0.6660	0.4310	0.0200	0.0500	0.0200	0.0100	0.0200	0.0250	0.0100	0.0100	0.0400	0.0300	0.6660
Total :		5510	19.8360	13.2560	0.5600	1.4000	0.5600	0.2800	0.5600	0.7000	0.2800	0.2800	1.1200	0.8400	19.8360

LINKAGE	
<u>Backward Linkages :</u>	<u>Forward Linkages</u>
•Seed Certification	•Harvesting /threshing machinery
•Supply of Improved Variety of Seed	•Storage
•Supply of other Farming inputs	•Road network
•Fertilizer	•Transport facilities
•Pesticide	•Markets
•Credit Delivery System	•Agro, processing industries
•Extension services	•Milk and other collection centers
•Price support system	•Labour
•Tools/machinery	
•Nursery	

Convergence Plan At A Glance Under Project Area of				Kusmauni, IWMP-V				District-		Deoria		(Phy in Nos. Fin. In Lacs)				
S. No.	Component	Activity	Ist Year		IInd Year		IIIrd Year		IVth Year		Vth Year		Total		Name of Scheme/ Department	Level of Convergence
			Phy.	Fin.	Phy.	Fin.	Phy.	Fin.	Phy.	Fin.	Phy.	Fin.				
1	LA	Skill Training (in nos)					35	5.25	35	5.25	35	5.25	105	15.75	NRLM/ Skill Development Mission	PIA/District Level
2	PSME															
	2.1	Vermi Compost Pit (in Nos.)			28	2.52	28	2.52	28	2.52	28	2.52	84	10.08	MGNAREGA	PIA/District Level
	2.2	Nadep Compost Pit (in Nos.)			28	2.24	28	2.24	28	2.24	28	2.24	84	8.96		
	2.3	Cow Shelter(in Nos.)			0	0.00	28	12.60	0	0.00	0	0.00	0	12.60		
	2.4	Goat Shelter (in Nos.)			28	9.80	28	9.80	28	9.80	0	0.00	56	29.40		
	2.5	Poultry Shelter (in Nos.)			28	11.20	28	11.20	0	0.00	28	11.20	56	33.60		
	2.6	Azola Pit (in Nos.)			0	0.00	28	0.56	28	0.56	0	0.00	28	1.12		
	2.7	Fodder Through (in Nos.)			0	0.00	28	9.80	0	0.00	0	0.00	0	9.80		
	2.8	Sanjeeva Pit(in Nos.)			0	0.00	28	0.56	0	0.00	0	0.00	0	0.56		
	2.9	Micro Irrigation (in Nos.)														
	2.9.1	Sprinkler Irrigation (in Nos.)			3	0	7	0	7	0	3	0	13	0	*NHM/Deartment of Agricultur/PMKSY	PIA/District Level
	2.9.2	Drip Irrigation			3	0	7	0	7	0	3	0	13	0	*NHM	PIA/District Level
	2.10	Poly Houise			3	0	7	0	7	0	3	0	13	0		
	2.11	Agro Shed Net House			3	0	7	0	7	0	3	0	13	0		
3	SMC Work														MGNAREGA	PIA/District Level
	3.1	Contour Bund (in rmt.)			24058	18.116	52290	39.374	51766	38.980	51926	39.100	180040	135.570		
	3.2	Nos. of Outlet			48	0.360	104	0.780	103	0.773	103	0.773	358	2.685		
	3.3	Marginal Bund (in rmt.)			1617	3.022	3529	6.596	3476	6.497	3613	6.753	12235	22.867		
	3.4	Nos. of Outlet			3	0.450	7	1.050	6	0.900	7	1.050	23	3.450		
	3.5	Perpheral Bund (in rmt.)			3925	7.336	8281	15.477	8417	15.731	8068	15.079	28691	53.623		
	3.6	Nos. of Outlet			7	1.050	16	2.400	16	2.400	16	2.400	55	8.250		
TOTAL :				0.00		56.094		120.207		85.650		86.365		348.316		
* Financial for the Activity will be taken as per the norms and Guidelines of the respective departments applicable at the time of the execution.																

At A Glance		Convergence Programme Under the Component of PSME under the Project of Kusmauni, IWMP-V District- Deoria (Phy in No. Fin. In Lakhs)																												
S.No.	Name of WC	Area in ha	Vermi Compost Pit @ Rs 0.09		Nadep Compost Pit @ Rs. 008		Cow Shelter @ Rs 0.45		Goat Shelter @ Rs. 0.35		Poultry Shelter @ Rs. 0.40		Azola Pit @ Rs. 0.02		Fodder Through @ Rs.0.35		Sanjeevak pit @ Rs.0.02		Micro Irrigation- Sprinkler		Micro Irrigation- Drip		Poly House		Agro Shed Net House		Total			
			Phy.	Fin.	Phy.	Fin.	Phy.	Fin.	Phy.	Fin.	Phy.	Fin.	Phy.	Fin.	Phy.	Fin.	Phy.	Fin.	Phy.	Fin.	Phy.	Fin.	Phy.	Fin.	Phy.	Fin.	Phy.	Fin.	Phy.	Fin.
1	Ahilvar Buzurg	190.00	4	0.36	4	0.32	1	0.45	3	1.05	3	1.20	2	0.04	1	0.35	1	0.02	0	0.00	0	0.00	0	0.00	0	0.00	0	0.00	19	3.790
2	Babhani	295.00	4	0.36	4	0.32	1	0.45	3	1.05	3	1.20	2	0.04	1	0.35	1	0.02	4	0.00	4	0.00	4	0.00	4	0.00	4	0.00	35	3.790
3	Baghramahuari	241.00	4	0.36	4	0.32	1	0.45	3	1.05	3	1.20	2	0.04	1	0.35	1	0.02	2	0.00	2	0.00	2	0.00	2	0.00	2	0.00	27	3.790
4	Baikunthpur	238.00	4	0.36	4	0.32	1	0.45	3	1.05	3	1.20	2	0.04	1	0.35	1	0.02	2	0.00	2	0.00	2	0.00	2	0.00	2	0.00	27	3.790
5	Batarauli	145.00	4	0.36	4	0.32	1	0.45	3	1.05	3	1.20	2	0.04	1	0.35	1	0.02	0	0.00	0	0.00	0	0.00	0	0.00	0	0.00	19	3.790
6	Bhalua	166.00	4	0.36	4	0.32	1	0.45	3	1.05	3	1.20	2	0.04	1	0.35	1	0.02	0	0.00	0	0.00	0	0.00	0	0.00	0	0.00	19	3.790
7	Deoria Meer	190.00	4	0.36	4	0.32	1	0.45	3	1.05	3	1.20	2	0.04	1	0.35	1	0.02	0	0.00	0	0.00	0	0.00	0	0.00	0	0.00	19	3.790
8	Garib Patti	245.00	4	0.36	4	0.32	1	0.45	3	1.05	3	1.20	2	0.04	1	0.35	1	0.02	2	0.00	2	0.00	2	0.00	2	0.00	2	0.00	27	3.790
9	Gaurkothi	540.00	4	0.36	4	0.32	1	0.45	3	1.05	3	1.20	2	0.04	1	0.35	1	0.02	4	0.00	4	0.00	4	0.00	4	0.00	4	0.00	35	3.790
10	Guddijor	171.00	4	0.36	4	0.32	1	0.45	3	1.05	3	1.20	2	0.04	1	0.35	1	0.02	0	0.00	0	0.00	0	0.00	0	0.00	0	0.00	19	3.790
11	Khajuri Karauta	173.00	4	0.36	4	0.32	1	0.45	3	1.05	3	1.20	2	0.04	1	0.35	1	0.02	0	0.00	0	0.00	0	0.00	0	0.00	0	0.00	19	3.790
12	Langara	150.00	4	0.36	4	0.32	1	0.45	3	1.05	3	1.20	2	0.04	1	0.35	1	0.02	0	0.00	0	0.00	0	0.00	0	0.00	0	0.00	19	3.790
13	Loharauli	120.00	4	0.36	4	0.32	1	0.45	3	1.05	3	1.20	2	0.04	1	0.35	1	0.02	0	0.00	0	0.00	0	0.00	0	0.00	0	0.00	19	3.790
14	Madhavapur	116.00	4	0.36	4	0.32	1	0.45	3	1.05	3	1.20	2	0.04	1	0.35	1	0.02	0	0.00	0	0.00	0	0.00	0	0.00	0	0.00	19	3.790
15	Maharajpur	133.00	4	0.36	4	0.32	1	0.45	3	1.05	3	1.20	2	0.04	1	0.35	1	0.02	0	0.00	0	0.00	0	0.00	0	0.00	0	0.00	19	3.790
16	Mahui	252.00	4	0.36	4	0.32	1	0.45	3	1.05	3	1.20	2	0.04	1	0.35	1	0.02	0	0.00	0	0.00	0	0.00	0	0.00	0	0.00	19	3.790
17	Malghotviraicha	162.00	4	0.36	4	0.32	1	0.45	3	1.05	3	1.20	2	0.04	1	0.35	1	0.02	0	0.00	0	0.00	0	0.00	0	0.00	0	0.00	19	3.790
18	Mujhahn Lala	136.00	4	0.36	4	0.32	1	0.45	3	1.05	3	1.20	2	0.04	1	0.35	1	0.02	0	0.00	0	0.00	0	0.00	0	0.00	0	0.00	19	3.790
19	Nautan	190.00	4	0.36	4	0.32	1	0.45	3	1.05	3	1.20	2	0.04	1	0.35	1	0.02	0	0.00	0	0.00	0	0.00	0	0.00	0	0.00	19	3.790
20	Nunkhar	178.00	4	0.36	4	0.32	1	0.45	3	1.05	3	1.20	2	0.04	1	0.35	1	0.02	0	0.00	0	0.00	0	0.00	0	0.00	0	0.00	19	3.790
21	Pakari Khas	150.00	4	0.36	4	0.32	1	0.45	3	1.05	3	1.20	2	0.04	1	0.35	1	0.02	0	0.00	0	0.00	0	0.00	0	0.00	0	0.00	19	3.790
22	Parasia Bhandari	109.00	4	0.36	4	0.32	1	0.45	3	1.05	3	1.20	2	0.04	1	0.35	1	0.02	0	0.00	0	0.00	0	0.00	0	0.00	0	0.00	19	3.790
23	Pipara	317.00	4	0.36	4	0.32	1	0.45	3	1.05	3	1.20	2	0.04	1	0.35	1	0.02	4	0.00	4	0.00	4	0.00	4	0.00	4	0.00	35	3.790
24	Ravatpar	199.00	4	0.36	4	0.32	1	0.45	3	1.05	3	1.20	2	0.04	1	0.35	1	0.02	0	0.00	0	0.00	0	0.00	0	0.00	0	0.00	19	3.790
25	Saraura (Dhumnagar)	224.00	4	0.36	4	0.32	1	0.45	3	1.05	3	1.20	2	0.04	1	0.35	1	0.02	2	0.00	2	0.00	2	0.00	2	0.00	2	0.00	27	3.790
26	Sidhave	119.00	4	0.36	4	0.32	1	0.45	3	1.05	3	1.20	2	0.04	1	0.35	1	0.02	0	0.00	0	0.00	0	0.00	0	0.00	0	0.00	19	3.790
27	Sisvan	176.00	4	0.36	4	0.32	1	0.45	3	1.05	3	1.20	2	0.04	1	0.35	1	0.02	0	0.00	0	0.00	0	0.00	0	0.00	0	0.00	19	3.790
28	Udaipura	185.00	4	0.36	4	0.32	1	0.45	3	1.05	3	1.20	2	0.04	1	0.35	1	0.02	0	0.00	0	0.00	0	0.00	0	0.00	0	0.00	19	3.790
Total		5510.00	112	10.08	112	8.96	28	12.60	84	29.40	84	33.60	56	1.12	28	9.80	28	0.56	20	0.00	20	0.00	20	0.00	20	0.00	20	0.00	612	106.12

IInd Year		Convergence Programme Under the Component of PSME under the Project of Kusmauni, IWMP-V District- Deoria (Phy in No. Fin. In Lakhs)																												
S.No.	Name of WC	Area in ha	Vermi Compost Pit @ Rs 0.09		Nadep Compost Pit @ Rs. 008		Cow Shelter @ Rs 0.45		Goat Shelter @ Rs. 0.35		Poultry Shelter @ Rs. 0.40		Azola Pit @ Rs. 0.02		Fodder Through @ Rs.0.35		Sanjeevak pit @ Rs.0.02		Micro Irrigation- Sprinkler		Micro Irrigation- Drip		Poly House		Agro Shed Net House		Total			
			Phy.	Fin.	Phy.	Fin.	Phy.	Fin.	Phy.	Fin.	Phy.	Fin.	Phy.	Fin.	Phy.	Fin.	Phy.	Fin.	Phy.	Fin.	Phy.	Fin.	Phy.	Fin.	Phy.	Fin.	Phy.	Fin.		
1	Ahilvar Buzurg	190	1	0.09	1	0.08	0	0.00	1	0.35	1	0.40	0	0.00	0	0.00	0	0.00	0	0.00	0	0.00	0	0.00	0	0.00	0	0.00	4	0.92
2	Babhani	295	1	0.09	1	0.08	0	0.00	1	0.35	1	0.40	0	0.00	0	0.00	0	0.00	1	0.00	1	0.00	1	0.00	1	0.00	8	0.92		
3	Baghramahuari	241	1	0.09	1	0.08	0	0.00	1	0.35	1	0.40	0	0.00	0	0.00	0	0.00	0	0.00	0	0.00	0	0.00	0	0.00	4	0.92		
4	Baikunthpur	238	1	0.09	1	0.08	0	0.00	1	0.35	1	0.40	0	0.00	0	0.00	0	0.00	0	0.00	0	0.00	0	0.00	0	0.00	4	0.92		
5	Batarauli	145	1	0.09	1	0.08	0	0.00	1	0.35	1	0.40	0	0.00	0	0.00	0	0.00	0	0.00	0	0.00	0	0.00	0	0.00	4	0.92		
6	Bhalua	166	1	0.09	1	0.08	0	0.00	1	0.35	1	0.40	0	0.00	0	0.00	0	0.00	0	0.00	0	0.00	0	0.00	0	0.00	4	0.92		
7	Deoria Meer	190	1	0.09	1	0.08	0	0.00	1	0.35	1	0.40	0	0.00	0	0.00	0	0.00	0	0.00	0	0.00	0	0.00	0	0.00	4	0.92		
8	Garib Patti	245	1	0.09	1	0.08	0	0.00	1	0.35	1	0.40	0	0.00	0	0.00	0	0.00	0	0.00	0	0.00	0	0.00	0	0.00	4	0.92		
9	Gaurkothe	540	1	0.09	1	0.08	0	0.00	1	0.35	1	0.40	0	0.00	0	0.00	0	0.00	1	0.00	1	0.00	1	0.00	1	0.00	8	0.92		
10	Guddijor	171	1	0.09	1	0.08	0	0.00	1	0.35	1	0.40	0	0.00	0	0.00	0	0.00	0	0.00	0	0.00	0	0.00	0	0.00	4	0.92		
11	Khajuri Karauta	173	1	0.09	1	0.08	0	0.00	1	0.35	1	0.40	0	0.00	0	0.00	0	0.00	0	0.00	0	0.00	0	0.00	0	0.00	4	0.92		
12	Langara	150	1	0.09	1	0.08	0	0.00	1	0.35	1	0.40	0	0.00	0	0.00	0	0.00	0	0.00	0	0.00	0	0.00	0	0.00	4	0.92		
13	Loharauli	120	1	0.09	1	0.08	0	0.00	1	0.35	1	0.40	0	0.00	0	0.00	0	0.00	0	0.00	0	0.00	0	0.00	0	0.00	4	0.92		
14	Madhavapur	116	1	0.09	1	0.08	0	0.00	1	0.35	1	0.40	0	0.00	0	0.00	0	0.00	0	0.00	0	0.00	0	0.00	0	0.00	4	0.92		
15	Maharajpur	133	1	0.09	1	0.08	0	0.00	1	0.35	1	0.40	0	0.00	0	0.00	0	0.00	0	0.00	0	0.00	0	0.00	0	0.00	4	0.92		
16	Mahui	252	1	0.09	1	0.08	0	0.00	1	0.35	1	0.40	0	0.00	0	0.00	0	0.00	0	0.00	0	0.00	0	0.00	0	0.00	4	0.92		
17	Malghotviraicha	162	1	0.09	1	0.08	0	0.00	1	0.35	1	0.40	0	0.00	0	0.00	0	0.00	0	0.00	0	0.00	0	0.00	0	0.00	4	0.92		
18	Mujhahn Lala	136	1	0.09	1	0.08	0	0.00	1	0.35	1	0.40	0	0.00	0	0.00	0	0.00	0	0.00	0	0.00	0	0.00	0	0.00	4	0.92		
19	Nautan	190	1	0.09	1	0.08	0	0.00	1	0.35	1	0.40	0	0.00	0	0.00	0	0.00	0	0.00	0	0.00	0	0.00	0	0.00	4	0.92		
20	Nunkhar	178	1	0.09	1	0.08	0	0.00	1	0.35	1	0.40	0	0.00	0	0.00	0	0.00	0	0.00	0	0.00	0	0.00	0	0.00	4	0.92		
21	Pakari Khas	150	1	0.09	1	0.08	0	0.00	1	0.35	1	0.40	0	0.00	0	0.00	0	0.00	0	0.00	0	0.00	0	0.00	0	0.00	4	0.92		
22	Parasia Bhandari	109	1	0.09	1	0.08	0	0.00	1	0.35	1	0.40	0	0.00	0	0.00	0	0.00	0	0.00	0	0.00	0	0.00	0	0.00	4	0.92		
23	Pipara	317	1	0.09	1	0.08	0	0.00	1	0.35	1	0.40	0	0.00	0	0.00	0	0.00	1	0.00	1	0.00	1	0.00	1	0.00	8	0.92		
24	Ravatpar	199	1	0.09	1	0.08	0	0.00	1	0.35	1	0.40	0	0.00	0	0.00	0	0.00	0	0.00	0	0.00	0	0.00	0	0.00	4	0.92		
25	Saraura (Dhumnagar)	224	1	0.09	1	0.08	0	0.00	1	0.35	1	0.40	0	0.00	0	0.00	0	0.00	0	0.00	0	0.00	0	0.00	0	0.00	4	0.92		
26	Sidhave	119	1	0.09	1	0.08	0	0.00	1	0.35	1	0.40	0	0.00	0	0.00	0	0.00	0	0.00	0	0.00	0	0.00	0	0.00	4	0.92		
27	Sisvan	176	1	0.09	1	0.08	0	0.00	1	0.35	1	0.40	0	0.00	0	0.00	0	0.00	0	0.00	0	0.00	0	0.00	0	0.00	4	0.92		
28	Udaipura	185	1	0.09	1	0.08	0	0.00	1	0.35	1	0.40	0	0.00	0	0.00	0	0.00	0	0.00	0	0.00	0	0.00	0	0.00	4	0.92		
	Total	5510	28	2.52	28	2.24	0	0.00	28	9.80	28	11.20	0	0.00	0	0.00	0	0.00	3	0.00	3	0.00	3	0.00	3	0.00	124	25.76		

IIIrd Year		Convergence Programme Under the Component of PSME under the Project of Kusmauni, IWMP-V District- Deoria (Phy in No. Fin. In Lakhs)																												
S.No.	Name of WC	Area in ha	Vermi Compost Pit @ Rs 0.09		Nadep Compost Pit @ Rs. 008		Cow Shelter @ Rs 0.45		Goat Shelter @ Rs. 0.35		Poultry Shelter @ Rs. 0.40		Azola Pit @ Rs. 0.02		Fodder Through @ Rs.0.35		Sanjeevak pit @ Rs.0.02		Micro Irrigation-Sprinkler		Micro Irrigation-Drip		Poly House		Agro Shed Net House		Total			
			Phy.	Fin.	Phy.	Fin.	Phy.	Fin.	Phy.	Fin.	Phy.	Fin.	Phy.	Fin.	Phy.	Fin.	Phy.	Fin.	Phy.	Fin.	Phy.	Fin.	Phy.	Fin.	Phy.	Fin.	Phy.	Fin.	Phy.	Fin.
1	Ahilvar Buzurg	190	1	0.09	1	0.08	1	0.45	1	0.35	1	0.40	1	0.02	1	0.35	1	0.02	0	0.00	0	0.00	0	0.00	0	0.00	0	0.00	8	1.76
2	Babhani	295	1	0.09	1	0.08	1	0.45	1	0.35	1	0.40	1	0.02	1	0.35	1	0.02	1	0.00	1	0.00	1	0.00	1	0.00	1	0.00	12	1.76
3	Baghramahuari	241	1	0.09	1	0.08	1	0.45	1	0.35	1	0.40	1	0.02	1	0.35	1	0.02	1	0.00	1	0.00	1	0.00	1	0.00	1	0.00	12	1.76
4	Baikunthpur	238	1	0.09	1	0.08	1	0.45	1	0.35	1	0.40	1	0.02	1	0.35	1	0.02	1	0.00	1	0.00	1	0.00	1	0.00	1	0.00	12	1.76
5	Batarauli	145	1	0.09	1	0.08	1	0.45	1	0.35	1	0.40	1	0.02	1	0.35	1	0.02	0	0.00	0	0.00	0	0.00	0	0.00	0	0.00	8	1.76
6	Bhalua	166	1	0.09	1	0.08	1	0.45	1	0.35	1	0.40	1	0.02	1	0.35	1	0.02	0	0.00	0	0.00	0	0.00	0	0.00	0	0.00	8	1.76
7	Deoria Meer	190	1	0.09	1	0.08	1	0.45	1	0.35	1	0.40	1	0.02	1	0.35	1	0.02	0	0.00	0	0.00	0	0.00	0	0.00	0	0.00	8	1.76
8	Garib Patti	245	1	0.09	1	0.08	1	0.45	1	0.35	1	0.40	1	0.02	1	0.35	1	0.02	1	0.00	1	0.00	1	0.00	1	0.00	1	0.00	12	1.76
9	Gaurkothi	540	1	0.09	1	0.08	1	0.45	1	0.35	1	0.40	1	0.02	1	0.35	1	0.02	1	0.00	1	0.00	1	0.00	1	0.00	1	0.00	12	1.76
10	Guddijor	171	1	0.09	1	0.08	1	0.45	1	0.35	1	0.40	1	0.02	1	0.35	1	0.02	0	0.00	0	0.00	0	0.00	0	0.00	0	0.00	8	1.76
11	Khajuri Karauta	173	1	0.09	1	0.08	1	0.45	1	0.35	1	0.40	1	0.02	1	0.35	1	0.02	0	0.00	0	0.00	0	0.00	0	0.00	0	0.00	8	1.76
12	Langara	150	1	0.09	1	0.08	1	0.45	1	0.35	1	0.40	1	0.02	1	0.35	1	0.02	0	0.00	0	0.00	0	0.00	0	0.00	0	0.00	8	1.76
13	Loharauli	120	1	0.09	1	0.08	1	0.45	1	0.35	1	0.40	1	0.02	1	0.35	1	0.02	0	0.00	0	0.00	0	0.00	0	0.00	0	0.00	8	1.76
14	Madhavapur	116	1	0.09	1	0.08	1	0.45	1	0.35	1	0.40	1	0.02	1	0.35	1	0.02	0	0.00	0	0.00	0	0.00	0	0.00	0	0.00	8	1.76
15	Maharajpur	133	1	0.09	1	0.08	1	0.45	1	0.35	1	0.40	1	0.02	1	0.35	1	0.02	0	0.00	0	0.00	0	0.00	0	0.00	0	0.00	8	1.76
16	Mahui	252	1	0.09	1	0.08	1	0.45	1	0.35	1	0.40	1	0.02	1	0.35	1	0.02	0	0.00	0	0.00	0	0.00	0	0.00	0	0.00	8	1.76
17	Malghotviraicha	162	1	0.09	1	0.08	1	0.45	1	0.35	1	0.40	1	0.02	1	0.35	1	0.02	0	0.00	0	0.00	0	0.00	0	0.00	0	0.00	8	1.76
18	Mujhahn Lala	136	1	0.09	1	0.08	1	0.45	1	0.35	1	0.40	1	0.02	1	0.35	1	0.02	0	0.00	0	0.00	0	0.00	0	0.00	0	0.00	8	1.76
19	Nautan	190	1	0.09	1	0.08	1	0.45	1	0.35	1	0.40	1	0.02	1	0.35	1	0.02	0	0.00	0	0.00	0	0.00	0	0.00	0	0.00	8	1.76
20	Nunkhar	178	1	0.09	1	0.08	1	0.45	1	0.35	1	0.40	1	0.02	1	0.35	1	0.02	0	0.00	0	0.00	0	0.00	0	0.00	0	0.00	8	1.76
21	Pakari Khas	150	1	0.09	1	0.08	1	0.45	1	0.35	1	0.40	1	0.02	1	0.35	1	0.02	0	0.00	0	0.00	0	0.00	0	0.00	0	0.00	8	1.76
22	Parasia Bhandari	109	1	0.09	1	0.08	1	0.45	1	0.35	1	0.40	1	0.02	1	0.35	1	0.02	0	0.00	0	0.00	0	0.00	0	0.00	0	0.00	8	1.76
23	Pipara	317	1	0.09	1	0.08	1	0.45	1	0.35	1	0.40	1	0.02	1	0.35	1	0.02	1	0.00	1	0.00	1	0.00	1	0.00	1	0.00	12	1.76
24	Ravatpar	199	1	0.09	1	0.08	1	0.45	1	0.35	1	0.40	1	0.02	1	0.35	1	0.02	0	0.00	0	0.00	0	0.00	0	0.00	0	0.00	8	1.76
25	Saraura (Dhumnagar)	224	1	0.09	1	0.08	1	0.45	1	0.35	1	0.40	1	0.02	1	0.35	1	0.02	1	0.00	1	0.00	1	0.00	1	0.00	1	0.00	12	1.76
26	Sidhave	119	1	0.09	1	0.08	1	0.45	1	0.35	1	0.40	1	0.02	1	0.35	1	0.02	0	0.00	0	0.00	0	0.00	0	0.00	0	0.00	8	1.76
27	Sisvan	176	1	0.09	1	0.08	1	0.45	1	0.35	1	0.40	1	0.02	1	0.35	1	0.02	0	0.00	0	0.00	0	0.00	0	0.00	0	0.00	8	1.76
28	Udaipura	185	1	0.09	1	0.08	1	0.45	1	0.35	1	0.40	1	0.02	1	0.35	1	0.02	0	0.00	0	0.00	0	0.00	0	0.00	0	0.00	8	1.76
	Total	5510.00	28	2.52	28	2.24	28	12.60	28	9.80	28	11.20	28	0.56	28	9.80	28	0.56	7	0.00	7	0.00	7	0.00	7	0.00	7	0.00	252	49.28

IVth Year		Convergence Programme Under the Component of PSME under the Project of Kusmauni, IWMP-V District- Deoria (Phy in No. Fin. In Lakhs)																												
S.No.	Name of WC	Area in ha	Vermi Compost Pit @ Rs 0.09		Nadep Compost Pit @ Rs. 008		Cow Shelter @ Rs 0.45		Goat Shelter @ Rs. 0.35		Poultry Shelter @ Rs. 0.40		Azola Pit @ Rs. 0.02		Fodder Through @ Rs.0.35		Sanjeevak pit @ Rs.0.02		Micro Irrigation- Sprinkler		Micro Irrigation- Drip		Poly House		Agro Shed Net House		Total			
			Phy.	Fin.	Phy.	Fin.	Phy.	Fin.	Phy.	Fin.	Phy.	Fin.	Phy.	Fin.	Phy.	Fin.	Phy.	Fin.	Phy.	Fin.	Phy.	Fin.	Phy.	Fin.	Phy.	Fin.	Phy.	Fin.	Phy.	Fin.
1	Ahilvar Buzurg	190.00	1	0.09	1	0.08	0	0.00	1	0.35	0	0.00	1	0.02	0	0.00	0	0.00	0	0.00	0	0.00	0	0.00	0	0.00	0	0.00	4	0.54
2	Babhani	295.00	1	0.09	1	0.08	0	0.00	1	0.35	0	0.00	1	0.02	0	0.00	0	0.00	1	0.00	1	0.00	1	0.00	1	0.00	1	0.00	8	0.54
3	Baghramahuari	241.00	1	0.09	1	0.08	0	0.00	1	0.35	0	0.00	1	0.02	0	0.00	0	0.00	1	0.00	1	0.00	1	0.00	1	0.00	1	0.00	8	0.54
4	Baikunthpur	238.00	1	0.09	1	0.08	0	0.00	1	0.35	0	0.00	1	0.02	0	0.00	0	0.00	1	0.00	1	0.00	1	0.00	1	0.00	1	0.00	8	0.54
5	Batarauli	145.00	1	0.09	1	0.08	0	0.00	1	0.35	0	0.00	1	0.02	0	0.00	0	0.00	0	0.00	0	0.00	0	0.00	0	0.00	0	0.00	4	0.54
6	Bhalua	166.00	1	0.09	1	0.08	0	0.00	1	0.35	0	0.00	1	0.02	0	0.00	0	0.00	0	0.00	0	0.00	0	0.00	0	0.00	0	0.00	4	0.54
7	Deoria Meer	190.00	1	0.09	1	0.08	0	0.00	1	0.35	0	0.00	1	0.02	0	0.00	0	0.00	0	0.00	0	0.00	0	0.00	0	0.00	0	0.00	4	0.54
8	Garib Patti	245.00	1	0.09	1	0.08	0	0.00	1	0.35	0	0.00	1	0.02	0	0.00	0	0.00	1	0.00	1	0.00	1	0.00	1	0.00	1	0.00	8	0.54
9	Gaurkothi	540.00	1	0.09	1	0.08	0	0.00	1	0.35	0	0.00	1	0.02	0	0.00	0	0.00	1	0.00	1	0.00	1	0.00	1	0.00	1	0.00	8	0.54
10	Guddijor	171.00	1	0.09	1	0.08	0	0.00	1	0.35	0	0.00	1	0.02	0	0.00	0	0.00	0	0.00	0	0.00	0	0.00	0	0.00	0	0.00	4	0.54
11	Khajuri Karauta	173.00	1	0.09	1	0.08	0	0.00	1	0.35	0	0.00	1	0.02	0	0.00	0	0.00	0	0.00	0	0.00	0	0.00	0	0.00	0	0.00	4	0.54
12	Langara	150.00	1	0.09	1	0.08	0	0.00	1	0.35	0	0.00	1	0.02	0	0.00	0	0.00	0	0.00	0	0.00	0	0.00	0	0.00	0	0.00	4	0.54
13	Loharauli	120.00	1	0.09	1	0.08	0	0.00	1	0.35	0	0.00	1	0.02	0	0.00	0	0.00	0	0.00	0	0.00	0	0.00	0	0.00	0	0.00	4	0.54
14	Madhavapur	116.00	1	0.09	1	0.08	0	0.00	1	0.35	0	0.00	1	0.02	0	0.00	0	0.00	0	0.00	0	0.00	0	0.00	0	0.00	0	0.00	4	0.54
15	Maharajpur	133.00	1	0.09	1	0.08	0	0.00	1	0.35	0	0.00	1	0.02	0	0.00	0	0.00	0	0.00	0	0.00	0	0.00	0	0.00	0	0.00	4	0.54
16	Mahui	252.00	1	0.09	1	0.08	0	0.00	1	0.35	0	0.00	1	0.02	0	0.00	0	0.00	0	0.00	0	0.00	0	0.00	0	0.00	0	0.00	4	0.54
17	Malghotviraicha	162.00	1	0.09	1	0.08	0	0.00	1	0.35	0	0.00	1	0.02	0	0.00	0	0.00	0	0.00	0	0.00	0	0.00	0	0.00	0	0.00	4	0.54
18	Mujhahn Lala	136.00	1	0.09	1	0.08	0	0.00	1	0.35	0	0.00	1	0.02	0	0.00	0	0.00	0	0.00	0	0.00	0	0.00	0	0.00	0	0.00	4	0.54
19	Nautan	190.00	1	0.09	1	0.08	0	0.00	1	0.35	0	0.00	1	0.02	0	0.00	0	0.00	0	0.00	0	0.00	0	0.00	0	0.00	0	0.00	4	0.54
20	Nunkhar	178.00	1	0.09	1	0.08	0	0.00	1	0.35	0	0.00	1	0.02	0	0.00	0	0.00	0	0.00	0	0.00	0	0.00	0	0.00	0	0.00	4	0.54
21	Pakari Khas	150.00	1	0.09	1	0.08	0	0.00	1	0.35	0	0.00	1	0.02	0	0.00	0	0.00	0	0.00	0	0.00	0	0.00	0	0.00	0	0.00	4	0.54
22	Parasia Bhandari	109.00	1	0.09	1	0.08	0	0.00	1	0.35	0	0.00	1	0.02	0	0.00	0	0.00	0	0.00	0	0.00	0	0.00	0	0.00	0	0.00	4	0.54
23	Pipara	317.00	1	0.09	1	0.08	0	0.00	1	0.35	0	0.00	1	0.02	0	0.00	0	0.00	1	0.00	1	0.00	1	0.00	1	0.00	1	0.00	8	0.54
24	Ravatpar	199.00	1	0.09	1	0.08	0	0.00	1	0.35	0	0.00	1	0.02	0	0.00	0	0.00	0	0.00	0	0.00	0	0.00	0	0.00	0	0.00	4	0.54
25	Saraura (Dhumnagar)	224.00	1	0.09	1	0.08	0	0.00	1	0.35	0	0.00	1	0.02	0	0.00	0	0.00	1	0.00	1	0.00	1	0.00	1	0.00	1	0.00	8	0.54
26	Sidhave	119.00	1	0.09	1	0.08	0	0.00	1	0.35	0	0.00	1	0.02	0	0.00	0	0.00	0	0.00	0	0.00	0	0.00	0	0.00	0	0.00	4	0.54
27	Sisvan	176.00	1	0.09	1	0.08	0	0.00	1	0.35	0	0.00	1	0.02	0	0.00	0	0.00	0	0.00	0	0.00	0	0.00	0	0.00	0	0.00	4	0.54
28	Udaipura	185.00	1	0.09	1	0.08	0	0.00	1	0.35	0	0.00	1	0.02	0	0.00	0	0.00	0	0.00	0	0.00	0	0.00	0	0.00	0	0.00	4	0.54
Total		5510.00	28	2.52	28	2.24	0	0.00	28	9.80	0	0.00	28	0.56	0	0.00	0	0.00	7	0.00	7	0.00	7	0.00	7	0.00	7	0.00	140	15.12

Vth Year		Convergence Programme Under the Component of PSME under the Project of Kusmauni, IWMP-V District- Deoria (Phy in No. Fin. In Lakhs)																											
S.No.	Name of WC	Area in ha	Vermi Compost Pit @ Rs 0.09		Nadep Compost Pit @ Rs. 008		Cow Shelter @ Rs 0.45		Goat Shelter @ Rs. 0.35		Poultry Shelter @ Rs. 0.40		Azola Pit @ Rs. 0.02		Fodder Through @ Rs.0.35		Sanjeevak pit @ Rs.0.02		Micro Irrigation- Sprinkler		Micro Irrigation- Drip		Poly House		Agro Shed Net House		Total		
			Phy.	Fin.	Phy.	Fin.	Phy.	Fin.	Phy.	Fin.	Phy.	Fin.	Phy.	Fin.	Phy.	Fin.	Phy.	Fin.	Phy.	Fin.	Phy.	Fin.	Phy.	Fin.	Phy.	Fin.	Phy.	Fin.	Phy.
1	Ahilvar Buzurg	190	1	0.09	1	0.08	0	0.00	0	0.00	1	0.40	0	0.00	0	0.00	0	0.00	0	0.00	0	0.00	0	0.00	0	0.00	3	0.57	
2	Babhani	295	1	0.09	1	0.08	0	0.00	0	0.00	1	0.40	0	0.00	0	0.00	0	0.00	1	0.00	1	0.00	1	0.00	1	0.00	7	0.57	
3	Baghramahuari	241	1	0.09	1	0.08	0	0.00	0	0.00	1	0.40	0	0.00	0	0.00	0	0.00	0	0.00	0	0.00	0	0.00	0	0.00	3	0.57	
4	Baikunthpur	238	1	0.09	1	0.08	0	0.00	0	0.00	1	0.40	0	0.00	0	0.00	0	0.00	0	0.00	0	0.00	0	0.00	0	0.00	3	0.57	
5	Batarauli	145	1	0.09	1	0.08	0	0.00	0	0.00	1	0.40	0	0.00	0	0.00	0	0.00	0	0.00	0	0.00	0	0.00	0	0.00	3	0.57	
6	Bhalua	166	1	0.09	1	0.08	0	0.00	0	0.00	1	0.40	0	0.00	0	0.00	0	0.00	0	0.00	0	0.00	0	0.00	0	0.00	3	0.57	
7	Deoria Meer	190	1	0.09	1	0.08	0	0.00	0	0.00	1	0.40	0	0.00	0	0.00	0	0.00	0	0.00	0	0.00	0	0.00	0	0.00	3	0.57	
8	Garib Patti	245	1	0.09	1	0.08	0	0.00	0	0.00	1	0.40	0	0.00	0	0.00	0	0.00	0	0.00	0	0.00	0	0.00	0	0.00	3	0.57	
9	Gaurkothi	540	1	0.09	1	0.08	0	0.00	0	0.00	1	0.40	0	0.00	0	0.00	0	0.00	1	0.00	1	0.00	1	0.00	1	0.00	7	0.57	
10	Guddijor	171	1	0.09	1	0.08	0	0.00	0	0.00	1	0.40	0	0.00	0	0.00	0	0.00	0	0.00	0	0.00	0	0.00	0	0.00	3	0.57	
11	Khajuri Karauta	173	1	0.09	1	0.08	0	0.00	0	0.00	1	0.40	0	0.00	0	0.00	0	0.00	0	0.00	0	0.00	0	0.00	0	0.00	3	0.57	
12	Langara	150	1	0.09	1	0.08	0	0.00	0	0.00	1	0.40	0	0.00	0	0.00	0	0.00	0	0.00	0	0.00	0	0.00	0	0.00	3	0.57	
13	Loharauli	120	1	0.09	1	0.08	0	0.00	0	0.00	1	0.40	0	0.00	0	0.00	0	0.00	0	0.00	0	0.00	0	0.00	0	0.00	3	0.57	
14	Madhavapur	116	1	0.09	1	0.08	0	0.00	0	0.00	1	0.40	0	0.00	0	0.00	0	0.00	0	0.00	0	0.00	0	0.00	0	0.00	3	0.57	
15	Maharajpur	133	1	0.09	1	0.08	0	0.00	0	0.00	1	0.40	0	0.00	0	0.00	0	0.00	0	0.00	0	0.00	0	0.00	0	0.00	3	0.57	
16	Mahui	252	1	0.09	1	0.08	0	0.00	0	0.00	1	0.40	0	0.00	0	0.00	0	0.00	0	0.00	0	0.00	0	0.00	0	0.00	3	0.57	
17	Malghotviraicha	162	1	0.09	1	0.08	0	0.00	0	0.00	1	0.40	0	0.00	0	0.00	0	0.00	0	0.00	0	0.00	0	0.00	0	0.00	3	0.57	
18	Mujhahn Lala	136	1	0.09	1	0.08	0	0.00	0	0.00	1	0.40	0	0.00	0	0.00	0	0.00	0	0.00	0	0.00	0	0.00	0	0.00	3	0.57	
19	Nautan	190	1	0.09	1	0.08	0	0.00	0	0.00	1	0.40	0	0.00	0	0.00	0	0.00	0	0.00	0	0.00	0	0.00	0	0.00	3	0.57	
20	Nunkhar	178	1	0.09	1	0.08	0	0.00	0	0.00	1	0.40	0	0.00	0	0.00	0	0.00	0	0.00	0	0.00	0	0.00	0	0.00	3	0.57	
21	Pakari Khas	150	1	0.09	1	0.08	0	0.00	0	0.00	1	0.40	0	0.00	0	0.00	0	0.00	0	0.00	0	0.00	0	0.00	0	0.00	3	0.57	
22	Parasia Bhandari	109	1	0.09	1	0.08	0	0.00	0	0.00	1	0.40	0	0.00	0	0.00	0	0.00	0	0.00	0	0.00	0	0.00	0	0.00	3	0.57	
23	Pipara	317	1	0.09	1	0.08	0	0.00	0	0.00	1	0.40	0	0.00	0	0.00	0	0.00	1	0.00	1	0.00	1	0.00	1	0.00	7	0.57	
24	Ravatpar	199	1	0.09	1	0.08	0	0.00	0	0.00	1	0.40	0	0.00	0	0.00	0	0.00	0	0.00	0	0.00	0	0.00	0	0.00	3	0.57	
25	Saraura (Dhumnagar)	224	1	0.09	1	0.08	0	0.00	0	0.00	1	0.40	0	0.00	0	0.00	0	0.00	0	0.00	0	0.00	0	0.00	0	0.00	3	0.57	
26	Sidhave	119	1	0.09	1	0.08	0	0.00	0	0.00	1	0.40	0	0.00	0	0.00	0	0.00	0	0.00	0	0.00	0	0.00	0	0.00	3	0.57	
27	Sisvan	176	1	0.09	1	0.08	0	0.00	0	0.00	1	0.40	0	0.00	0	0.00	0	0.00	0	0.00	0	0.00	0	0.00	0	0.00	3	0.57	
28	Udaipura	185	1	0.09	1	0.08	0	0.00	0	0.00	1	0.40	0	0.00	0	0.00	0	0.00	0	0.00	0	0.00	0	0.00	0	0.00	3	0.57	
Total		5510.00	28	2.52	28	2.24	0	0.00	0	0.00	28	11.20	0	0.00	0	0.00	0	0.00	3	0.00	3	0.00	3	0.00	3	0.00	96	15.96	

WC Wise Planing of Contour Bund (CB) Under Project			Kusmauni, IWMP-V		District-		Deoria		(Phy. In rmt, Fin. In Lakhs)	
NAME of WC	IInd year		IIIrd Year		IVth Year		Vth Year		Total	
	Phy.	Fin.	Phy.	Fin.	Phy.	Fin.	Phy.	Fin.	Phy.	Fin.
Ahilvar Buzurg	2722	2.050	2288	1.723	1408	1.060	0	0.000	6418	4.833
Babhani.	2696	2.030	3373	2.540	4140	3.117	2454	1.848	12663	9.535
Baghramahuari	2239	1.686	0	0.000	0	0.000	6502	4.896	8741	6.582
Baikunthpur	2833	2.133	4483	3.376	2229	1.678	471	0.355	10016	7.542
Batarauli	0	0.000	0	0.000	4963	3.737	1425	1.073	6388	4.810
Bhalua	2945	2.218	0	0.000	0	0.000	0	0.000	2945	2.218
Deoria Meer	85	0.064	1264	0.952	2560	1.928	2105	1.585	6014	4.529
Garib Patti	0	0.000	0	0.000	0	0.000	327	0.246	327	0.246
Gaurkothi	0	0.000	18584	13.994	455	0.343	0	0.000	19039	14.336
Guddijor	0	0.000	0	0.000	2974	2.239	1318	0.992	4292	3.232
Khajuri Karauta	3458	2.604	6964	5.244	4679	3.523	4781	3.600	19882	14.971
Langara	1289	0.971	2181	1.642	0	0.000	0	0.000	3470	2.613
Loharauli	526	0.396	0	0.000	1940	1.461	0	0.000	2466	1.857
Madhavapur	0	0.000	0	0.000	0	0.000	2945	2.218	2945	2.218
Maharajpur	2571	1.936	2375	1.788	0	0.000	0	0.000	4946	3.724
Mahui	871	0.656	0	0.000	1228	0.925	4816	3.626	6915	5.207
Malghotviraicha	0	0.000	6586	4.959	269	0.203	0	0.000	6855	5.162
Mujhahn Lala	0	0.000	0	0.000	2519	1.897	3783	2.849	6302	4.745
Nautan	0	0.000	4192	3.157	0	0.000	0	0.000	4192	3.157
Pakari Khas	1823	1.373	0	0.000	1113	0.838	5507	4.147	8443	6.358
Parasia Bhandari	0	0.000	0	0.000	2378	1.791	0	0.000	2378	1.791
Pipara	0	0.000	0	0.000	6323	4.761	4896	3.687	11219	8.448
Ravatpar	0	0.000	0	0.000	271	0.204	10596	7.979	10867	8.183
Saraura (Dhumnagar)	0	0.000	0	0.000	3693	2.781	0	0.000	3693	2.781
Sidhave	0	0.000	0	0.000	730	0.550	0	0.000	730	0.550
Sisvan	0	0.000	0	0.000	4163	3.135	0	0.000	4163	3.135
Udaipura	0	0.000	0	0.000	3731	2.809	0	0.000	3731	2.809
Total	24058	18.12	52290	39.374	51766	38.980	51926	39.100	180040	135.570
OUTLETS (for safe Disposal of Water)										
Nos	48	0.360	104	0.780	103	0.773	103	0.773	358	2.685
Amount @ Rs. 0.0075 lac per Outlet	0.36		0.78		0.7725		0.7725		2.685	

WC Wise Planing of Marginal Bund (MB) Under Project			Kusmauni, IWMP-V		District-		Deoria		(Phy. In rmt, Fin. In Lakhs)	
NAME of WC	IInd year		IIIrd Year		IVth Year		Vth Year		Total	
	Phy.	Fin.	Phy.	Fin.	Phy.	Fin.	Phy.	Fin.	Phy.	Fin.
Ahilvar Buzurg	1617	3.022	765	1.430	0	0.000	0	0.000	2382	4.452
Garib Patti	0	0.000	1947	3.639	0	0.000	0	0.000	1947	3.639
Gaurkothe	0	0.000	104	0.194	1175	2.196	0	0.000	1279	2.390
Guddijor	0	0.000	713	1.333	0	0.000	0	0.000	713	1.333
Khajuri Karauta	0	0.000	0	0.000	915	1.710	0	0.000	915	1.710
Langara	0	0.000	0	0.000	0	0.000	1019	1.905	1019	1.905
Loharauli	0	0.000	0	0.000	0	0.000	882	1.648	882	1.648
Malghotviraicha	0	0.000	0	0.000	0	0.000	1283	2.398	1283	2.398
Mujhahn Lala	0	0.000	0	0.000	230	0.430	429	0.802	659	1.232
Nautan	0	0.000	0	0.000	379	0.708	0	0.000	379	0.708
Udaipura	0	0.000	0	0.000	777	1.452	0	0.000	777	1.452
Total	1617	3.022	3529	6.596	3476	6.497	3613	6.753	12235	22.867
OUTLETS (for safe Disposal of Water)										
Nos	3	0.45	7	1.050	6	0.900	7	1.050	23	3.450
Amount @ Rs. 0.15 lac per Outlet	0.45		1.05		0.90		1.05		3.45	

WC Wise Planing of Peripheral Bund (PB) Under Project			Kusmauni, IWMP-V		District-		Deoria		(Phy. In rmt, Fin. In Rs.)	
NAME of WC	IInd year		IIIrd Year		IVth Year		Vth Year		Total	
	Phy.	Fin.	Phy.	Fin.	Phy.	Fin.	Phy.	Fin.	Phy.	Fin.
Ahilvar Buzurg	1536	2.871	0	0.000	0	0.000	0	0.000	1536	2.871
Babhani.	0	0.000	4520	8.448	0	0.000	0	0.000	4520	8.448
Baikunthpur	0	0.000	0	0.000	3878	7.248	0	0.000	3878	7.248
Gaurkothi	0	0.000	0	0.000	0	0.000	4401	8.225	4401	8.225
Guddijor	2389	4.465	2434	4.549	0	0.000	0	0.000	4823	9.014
Khajuri Karauta	0	0.000	1067	1.994	424	0.792	0	0.000	1491	2.787
Madhavapur	0	0.000	0	0.000	111	0.207	0	0.000	111	0.207
Mahui	0	0.000	0	0.000	1232	2.303	0	0.000	1232	2.303
Malghotviraicha	0	0.000	0	0.000	975	1.822	0	0.000	975	1.822
Mujhahn Lala	0	0.000	260	0.486	0	0.000	0	0.000	260	0.486
Nautan	0	0.000	0	0.000	1797	3.359	2206	4.123	4003	7.482
Ravatpar	0	0.000	0	0.000	0	0.000	1461	2.731	1461	2.731
Total	3925	7.34	8281	15.48	8417	15.73	8068	15.08	28691	53.623
OUTLETS (for safe Disposal of Water)										
Nos	7	1.05	16	2.400	16	2.400	16	2.400	55	8.250
Amount @ Rs. 0.15 lac per Outlet	1.05		2.40		2.40		2.40		8.25	

Abstract of Expected Outcomes in the Project Area		Kusmauni, IWMP-V		District-	Deoria
S. No.	Item	Unit	Pre-project Status	Expected Post-project Status	Remarks
1	2	3	4	5	6
1	Status of water table				
1.1	Open Well	In mt			
1.1.1	Pre Monsoon		6.5-7.5	6-7	
1.1.2	Post Monsoon		5.5-6.5	5-6	
1.2	Bore Well	In mt	30-31.50	29-30.50	
3	Water Harvesting structures repaired/ rejuvenated			118	
4	Availability of water	months.	4-5	5-6	
5	Storage Capacity	ham	N.A.	57.73	
6	Area brought under Supplementary Irrigation in ha				
6.1	@ 5.0cm * 2 Irrigation/ha	ha	-	288.65	
6.2	@ 7.5cm * 2 Irrigation/ha	ha	-	192.43	
7	Availability of drinking water	ha	Sufficient	Sufficient	
8	Increase in irrigation potential @ 50% of storage Capacity	ha	N.A.	28.86	
9	Area under agricultural crop	ham			
9.1	Area under single crop	ha	3223.26	2511.38	
9.2	Area under double crop	ha	1817.37	2425.31	
9.3	Area under multiple crop	ha	0.00	133.00	
9.4	Cropping Intensity	%	124.46	140.85	
9.5	B:C Ratio		1.54	2.27	
10	Increase in area under Afforestation	ha	257.22	46.98	
11	Increase in area under horticulture	ha	48.11	43.36	
12	Increase in area under fodder	ha	163.05	172.63	
13	Increase in area under vegetation	ha	468.38	262.97	
14	Increase in milk production	in Ltr	0.161	0.256	
15	Increase in no. of livelihoods	in no.	-	935	

Abstract of Expected Outcomes in the Project Area		Kusmauni, IWMP-V		District-	Deoria
S. No.	Item	Unit	Pre-project Status	Expected Post-project Status	Remarks
15.1	Increase in income	no.			
15.2	For Assetless	In Rs.	17600	23200	
16	For Farmers	In Rs.	22400	29500	
17	Change in Migration Status	in Rs.	37647	26353	
18	No. of SHGs	no	0	187	
19	No. of SHGs Linkage	no.	0	187	
20	SHG Federations	no.	0	28	
21	Credit Institutions	no.			
22	Backward/Farward Linkage Established	no.	0	28	
23	No. of Assett Created	no.	N.A.	118	
24	NPV of Net Benefit at 15% discounted Factor	In Rs.		29707348.61	
25	Actual Benefit @ 15% Discounted Value		-	1.46	
26	IRR	in %	-	29.91	

Mandays Generated		
SMC (Through Convergence)	Total Amount/174	121874
Sub Total		121874
Through IWMP Fund :-		
Land Development	60% of Total Amount /174	12769
WHS	(Amount of Dressing + Sodding)/174	
Sub Total		12769
Self Employment :-		
Through SHGs	No. of SHG * 10 *150	280500
Through Micro Enterprises	No. of ME * 5 *180	99900
Through use of Farm Machinery	No. of Machine * 30	7260
Sub Total		387660
Total		522303

CATEGORY WISE MANDAYS GENERATED in Nos.				No. of person employed			
GEN	SC	Total	WOMEN	GEN	SC	Total	WOMEN
60%	40%	100%	35%				
73124	48750	121874	42655	732	488	1220	427
7661	5108	12769	4469	77	52	129	45
0	0	0	0	0	0	0	0
7661	5108	12769	4469	77	52	129	45
168300	112200	280500	98175	1122	748	1870	982
59940	39960	99900	34965	333	222	555	350
4356	2904	7260	2541	145	97	242	26
232596	155064	387660	135681	1600	1067	2667	1357
313381	208922	522303	182805	2409	1607	4016	1829

Production, Productivity, Investment Cost, BC and Cropping Intensity of Major Crops under										
Kusmauni, IWMP-V				District:	Deoria		Net Cultivable Area :		5510.00 ha	
S.No.	Particular	Area ha.	Productivity in q/ha.	Total Production in q (3*4)	Investment Cost/ha in Rs.	Total Investment Cost (3*6)	Market Rate/q in Rs.	Gross Return (5*8)	Net Profit (9-7)	BC Ratio (9/7)
1	2	3	4	5	6	7	8	9	10	11
Pre-project										
A	Khariff									
1	Paddy	1477.00	16.25	24001.25	7000	10339000	1000	24001250	13662250	1.32
2	Jwar	96.00	5.25	504.00	3200	307200	1400	705600	398400	1.30
3	Bajra	111.00	5.00	555.00	3000	333000	1400	777000	444000	1.33
4	Maiz	170.00	9.00	1530.00	4500	765000	1100	1683000	918000	1.20
5	Arhar	332.00	3.25	1079.00	5000	1660000	4000	4316000	2656000	1.60
6	Urd/Moong	325.00	3.00	975.00	5000	1625000	4000	3900000	2275000	1.40
7	Chia	0.00	0.00	0.00	0	0	0	0	0	0.00
8	Vegetable	124.00	40.00	4960.00	8000	992000	500	2480000	1488000	1.50
9	Fodder	81.00	150.00	12150.00	6000	486000	100	1215000	729000	1.50
10	Others	119.00	7.75	922.25	5000	595000	1500	1383375	788375	1.33
Sub Total A		2835				17102200.00		40461225.00	23359025.00	1.37
B	Rabi									
1	Wheat	2042.00	16.25	33182.50	7000	14294000	1200	39819000	25525000	1.79
2	Mustard	536.00	3.00	1608.00	2500	1340000	2200	3537600	2197600	1.64
3	Lentil	485.00	3.25	1576.25	4500	2182500	3500	5516875	3334375	1.53
4	Field pea	454.00	9.00	4086.00	5500	2497000	1500	6129000	3632000	1.45
5	Quinoa	0.00	0.00	0.00	0	0	0	0	0	0.00
6	Vegetable	196.00	45.00	8820.00	8000	1568000	500	4410000	2842000	1.81
7	Fodder	124.00	160.00	19840.00	6000	744000	100	1984000	1240000	1.67
8	Others	186.00	8.00	1488.00	5000	930000	1500	2232000	1302000	1.40
Sub Total B		4023.00				23555500.00		63628475.00	40072975.00	1.70
C	Zaid	0.00	0.00	0.00	0	0	0	0	0	0.00
Gross Area		6858.00				40657700.00		127256950.00	63432000.00	1.56
Cropping Intensity				124.46 %						

Production, Productivity, Investment Cost, BC and Cropping Intensity of Major Crops under										
Kusmauni, IWMP-V				District:	Deoria		Net Cultivable Area :		5510.00 ha	
S.No.	Particular	Area ha.	Productivity in q/ha.	Total Production in q (3*4)	Investment Cost/ha in Rs.	Total Investment Cost (3*6)	Market Rate/q in Rs.	Gross Return (5*8)	Net Profit (9-7)	BC Ratio (9/7)
1	2	3	4	5	6	7	8	9	10	11
Post-project										
A	Khariff									
1	Paddy	1307.00	20.75	27120.25	9000	11763000	1400	37968350	26205350	2.23
2	Jwar	118.00	5.25	619.50	5000	590000	1600	991200	401200	0.68
3	Bajra	126.00	5.00	630.00	5000	630000	1600	1008000	378000	0.60
4	Maiz	207.00	14.50	3001.50	7500	1552500	1450	4352175	2799675	1.80
5	Arhar	369.00	5.75	2121.75	7000	2583000	4500	9547875	6964875	2.70
6	Urd/Moong	332.00	5.25	1743.00	7000	2324000	4800	8366400	6042400	2.60
7	Chia	15.00	8.00	120.00	8000	120000	7000	840000	720000	6.00
8	Vegetable	176.00	75.00	13200.00	10000	1760000	700	9240000	7480000	4.25
9	Fodder	114.00	230.00	26220.00	9000	1026000	120	3146400	2120400	2.07
10	Others	193.00	12.50	2412.50	7500	1447500	1700	4101250	2653750	1.83
Sub Total A		2957.00				23796000.00		79561650.00	55765650.00	2.34
B	Rabi									
1	Wheat	2443.00	21.00	51303.00	9000	21987000	1600	82084800	60097800	2.73
2	Mustard	635.00	5.75	3651.25	6500	4127500	3400	12414250	8286750	2.01
3	Lentil	431.00	6.25	2693.75	6000	2586000	3500	9428125	6842125	2.65
4	Field pea	479.00	14.00	6706.00	7000	3353000	1800	12070800	8717800	2.60
5	Quinoa	24.00	12.50	300.00	8000	192000	6000	1800000	1608000	8.38
6	Vegetable	240.00	80.00	19200.00	10000	2400000	500	9600000	7200000	3.00
7	Fodder	180.00	200.00	36000.00	8000	1440000	140	5040000	3600000	2.50
8	Others	239.00	12.00	2868.00	7000	1673000	1700	4875600	3202600	1.91
Sub Total B		4671.00				37758500.00		137313575.00	99555075.00	2.64
C	Zaid	133.00	9.00	1197.00	5000	665000	1800	2154600	1489600	2.24
Gross Area		7761.00				62219500.00		139468175.00	156810325.00	2.52
Cropping Intensity				140.85 %						

Production, Productivity, Investment Cost, BC and Cropping Intensity of Major Crops under							
Kusmauni, IWMP-V		District:	Deoria		Net Cultivable Area :		5510.00 ha
Over all BC		Pre-project	1.56 : 1				
		Post-project	2.52 : 1				
Area Under Agriculture Use in ha							
Pre-Project Status				Post-Project Status			
Area under Single Crop	3223.26	1	3223.26	Area under Single Crop	2511.38	1	2511.38
Area under Double Crop	1817.37	2	3634.74	Area under Double Crop	2425.31	2	4850.62
Area under Multiple Crop	0.00	3	0.00	Area under Multiple Crop	133.00	3	399.00
Total :			6858.00	Total :			7761.00
Cropping Intensity %		124.46		Cropping Intensity %		140.85	

Year wise Projected Benefit from Various Component under Project Area					
Kusmauni, IWMP-V		District- Deoria		(amt in Rs.)	
Year	Land Development	From Livelihood Activities of Assetless	From Livelihood Activities of Farmers	From Livestock Activities	Total
1	0.00	0.00	0.00	0.00	0.00
2	0.00	0.00	0.00	0.00	0.00
3	0.00	1956936.00	15825792.00	4978752.00	22761480.00
4	0.00	2609248.00	21101056.00	6638336.00	30348640.00
5	403740.00	3261560.00	26376320.00	8297920.00	38339540.00
6	1948670.00	3913872.00	31651584.00	9957503.00	47471629.00
7	5641970.00	4566184.00	36926848.00	11617087.00	58752089.00
Total	7994380.00	16307800.00	131881600.00	41489598.00	197673378.00

Income Projection for Assetless, Farmers and Livestock under the project for 7 years.									Amt in Rs.
S.No.	Year	% Increase	Assetless		Farmers		Livestock		Total Increase
			16307800		131881600		41489597.5		189678998
1	1	0	0		0		0		0
2	2	0	0		0		0		0
3	3	12	1956936		15825792		4978752		22761480
4	4	16	2609248		21101056		6638336		30348640
5	5	20	3261560		26376320		8297920		37935800
6	6	24	3913872		31651584		9957503		45522959
7	7	28	4566184		36926848		11617087		53110119
	Total	100	16307800		131881600		41489598		189678998

Calculation of NPV of Net Benefit @ 15% of Discounted Value								
Year	Project Cost				Total Benefit	Net Benefit	Discounted Factor @ 15%	NPV @ 15%
	IWMP	Convergence	Op. maint.	Total				
1	3967200			3967200.00	0.00	-3967200	0.870	-3451464
2	9256800	5609367.20		14866167.20	0.00	-14866167.20	0.756	-11238822.40
3	16530000	12020726.00		28550726.00	22761480.00	-5789246.00	0.658	-3809323.87
4	16530000	8565031.50		25095031.50	30348640.00	5253608.50	0.572	3005064.06
5	19836000	8636456.70		28472456.70	38339540.00	9867083.30	0.497	4903940.40
6	0.00		2847246.00	2847246.00	47471629.00	44624383.00	0.432	19277733.46
7	0.00		2847246.00	2847246.00	58752089.00	55904843.00	0.376	21020220.97
	66120000.00	34831581.40	5694492.00	106646073.40	197673378.00	91027304.60		29707348.61

Calculation of B : C Ratio					
Year	Total Cost	Benefit	Discounted Factor @ 15%	Actual Cost @ 15% Discounted Value	Actual Benefit @ 15% Discounted Value
1	3967200.00	0.00	0.870	3451464.00	0.00
2	14866167.20	0.00	0.756	11238822.40	0.00
3	28550726.00	22761480.00	0.658	18786377.71	14977053.84
4	25095031.50	30348640.00	0.572	14354358.02	17359422.08
5	28472456.70	38339540.00	0.497	14150810.98	19054751.38
6	2847246.00	47471629.00	0.432	1230010.27	20507743.73
7	2847246.00	58752089.00	0.376	1070564.50	22090785.46
				64282407.88	93989756.49
				B : C	1.46

Calculation of IRR																
Year	Project Cost				Total Benefit	Net Benefit	Discounted Factor @ 12%	NPV @ 12%	Discounted Factor @ 15%	NPV @ 15%	Discounted Factor @ 20%	NPV @ 20%	Discounted Factor @ 25%	NPV @ 25%	Discounted Factor @ 30%	NPV @ 30%
	IWMP	Covergence	Operation & Maintenance Cost	Total												
1	3967200.00	0.00	0.00	3967200.00	0.00	-3967200.00	0.893	-3542709.60	0.870	-3451464.00	0.833	-3304677.60	0.800	-3173760.00	0.769	-2724343.68
2	9256800.00	5609367.20	0.00	14866167.20	0.00	-14866167.20	0.797	-11848335.26	0.756	-11238822.40	0.694	-10317120.04	0.640	-9514347.01	0.592	-7014214.47
3	16530000.00	12020726.00	0.00	28550726.00	22761480.00	-5789246.00	0.712	-4121943.15	0.658	-3809323.87	0.579	-3351973.43	0.512	-2964093.95	0.455	-1875484.13
4	16530000.00	8565031.50	0.00	25095031.50	30348640.00	5253608.50	0.636	3341295.01	0.572	3005064.06	0.482	2532239.30	0.410	2153979.49	0.350	1169453.25
5	19836000.00	8636456.70	0.00	28472456.70	38339540.00	9867083.30	0.567	5594636.23	0.497	4903940.40	0.402	3966567.49	0.328	3236403.32	0.269	1504957.15
6	0.00	0.00	2847246.00	2847246.00	47471629.00	44624383.00	0.507	22624562.18	0.432	19277733.46	0.335	14949168.31	0.262	11691588.35	0.207	4683284.37
7	0.00	0.00	2847246.00	2847246.00	58752089.00	55904843.00	0.452	25268989.04	0.376	21020220.97	0.279	15597451.20	0.210	11740017.03	0.159	4017769.26
	66120000.00	34831581.40	5694492.00	106646073.40	197673378.00	91027304.60		37316494.44		29707348.61		20071655.21		13169787.22		-238578.26

$$\text{IRR \%} = 25 + \frac{13169787.22 / ((13169787.22 + (-238578.26))^{(30-25)})}{25 + 4.91} = 29.91$$

BANK ACCOUNTS & WATERSHED DEVELOPMENT FUND (WDF)

Bank Accounts :-

Following Bank Accounts will be opened in the Bank and operated in the manner prescribed below :-

WCDC Account :- Jointly Operated by District Magistrate & BSA (PIA)

•P.I.A. Account :-

- 1.Joint S.B. Account in the name of PIA
- 2.It will be opened in the Government Recognized Bank.
- 3.It will be operated jointly by BSA & Accountant of P.I.A.

•Project Fund Account of WC :-

- 1.Joint S.B. Account in the name of Watershed Project for the Watershed Fund received from the PIA
- 2.It will be opened in the local Bank Branch
- 3.It will be operated jointly by

I)Secretary

- WC

II)Nominated Member

- WDT

Structure of Watershed Committee (WC) :-

	Category	Members
•Chairman	:	1
•Secretary	:	1
•Representing User Group	:	2-3
1.Representing Self Help Group	:	2-3
2.Representing Women	:	1
3.Representing SC	:	1
4.Representing Landless	:	1
5.Representing WDT	:	1
Total No. of Members	:	10-12

Office Bearer of WC :-

1.Chairman

Secretary

•WDF Account :-

Opening of Watershed Development Fund Accounts :-

Under the project Area for the implementation of programme a separate Watershed Development Fund Account will be opened and maintained as per the IWMP Guidelines.

Following activities will be taken for mobilizing the beneficiaries contribution –

- Briefing the beneficiaries about the purpose, utility and rate of contribution.

- Informing the beneficiaries about the implications of non-payment of contribution.
- Motivating beneficiaries for making contribution.
- Collecting and depositing the contribution in the Watershed Development Fund.
- WDT & WC will be responsible for obtaining the contribution.

Utilization of WDF –

1. Watershed Development Fund shall be in operation only after the project period.

- It will be operated jointly by the President of the Gram Panchayat and any member from the SHG nominated by the Gram Sabha.
- This fund should be utilised only with the approval of watershed committee for the maintenance and development of Community Assets, CPR and administrative cost if watershed secretary will continue after the project period with the approval of WC.
- No money shall be withdrawn during the project period.
- Watershed Project Fund should not be used for individual work.

WATERSHED DEVELOPMENT FUND (WDF)

1. One of the mandatory conditions for selection of villages for watershed projects is Farmer's contribution towards the Watershed Development Fund (WDF). The contributions to WDF shall be a minimum 10% of the cost of NRM works executed on private lands only. However, in case of SC, small and marginal farmers, the minimum contribution shall be 5% of the cost of NRM works executed on their lands.

2. For other cost intensive farming system activities such as Aquaculture, Horticulture, Agro-forestry, Animal Husbandry etc on private land directly benefiting the individual farmers, the contribution of farmers will be 20% for General category and 10% for SC & ST beneficiaries.

3. These contributions would be acceptable either in cash at the time of execution of works or voluntary labour. A sum equivalent to the monetary value of the voluntary labour would be transferred from the watershed project account to the WDF bank account that will be distinct from the Watershed Committee (WC) bank account. User charges, sales proceeds and disposal amounts of intermediate usufruct rights shall also be deposited in the WDF bank account.

4. Income earned from assets created under the project on common property resources shall also be credited to WDF.

5. The Secretary, Watershed Committee (WC) shall maintain a completely separate account of the income and expenditure of the WDF. Rules for operation of the fund should be prepared by the Watershed Committee (WC) and ratified by the Gram Sabha. The WDF bank account should be operated by the President of the Gram Panchayat and any member from the SHG nominated by the Gram Sabha. Alternatively, the guidelines for the management and utilization of the WDF may be evolved by the concerned Nodal Ministry.

6. After completion of Phase II, at least 50% of the WDF funds shall be reserved for maintenance of assets created on community land or for common use under the project. Works taken up on private land shall not be eligible for repair/maintenance out of this Fund. The remaining money may be used as a revolving fund to advance loans to the villagers of the project area who have contributed to the fund. Individuals as well as charitable institutions should be encouraged to contribute generously to this Fund.

User Charges -

The Gram Sabha through the Watershed Committee (WC) shall put in place mechanism for collecting user charges. No charge will be taken from landless, destitute or disabled / widow headed house holds for work done on private or public land. The user charges collected shall be credited to the WDF for maintenance of assets created during the project.

Watershed Development Fund

One of the mandatory conditions for IWMP projects is people's contribution towards the Watershed Development Fund (WDF). The contributions to WDF shall be a minimum 10% of the cost of NRM works executed on private lands only. However, in case of SC/ST, small and marginal farmers, the minimum contribution shall be 5% of the cost of NRM works executed on their lands. However, for other cost intensive farming system activities such as Aquaculture, Horticulture, Agro-forestry, Animal Husbandry etc on private land directly benefiting the individual farmers, the contribution of farmers will be 20% for General category and 10% for SC & ST beneficiaries and the remaining cost of the activities i.e. 80% for the General and 90% for SC/ST category will come from the project funds subject to a maximum limit of an amount equal to double of the standard unit cost norm for Watershed Development Project.

These contributions would be acceptable either in cash at the time of execution of works or voluntary labour. A sum equivalent to the monetary value of the voluntary labour would be transferred from the watershed project account to the WDF bank account that will be distinct from the Watershed Committee (WC) bank account. User charges, sales proceeds and disposal amounts of intermediate usufruct rights shall also be deposited in the WDF bank account. Common Guidelines for Watershed Development Projects Income earned from assets created under the project on common property resources shall also be credited to WDF.

The Secretary, Watershed Committee (WC) shall maintain a completely separate account of the income and expenditure of the WDF. Rules for operation of the fund should be prepared by the Watershed Committee (WC) and ratified by the Gram Sabha. The WDF bank account should be operated by the President of the Gram Panchayat and any member from the SHG nominated by the Gram Sabha. Alternatively, the guidelines for the management and utilization of the WDF may be evolved by the concerned Nodal Ministry.

After completion of Phase II, at least 50% of the WDF funds shall be reserved for maintenance of assets created on community land or for common use under the project. Works taken up on private land shall not be eligible for repair/maintenance out of this Fund. The remaining money may be used as a revolving fund to advance loans to the villagers of the project area who have contributed to the fund. Individuals as well as charitable institutions should be encouraged to contribute generously to this Fund.

Details of WDF Collected Under The Project of Nagla Dhir, IWMP-IV, District-Firozabad

Component	Category	Rate	Amount in Lakhs
NRM Works Amount on Land Development only	SC/ST SC/ST, small and marginal farmers	5%	1.2960
	General	10%	1.1109
SMC Wok Through Convergence	-	-	-
Farming System	SC/ST	10%	2.6448
	General	20%	7.9344
User Charges as applicable on WHS Work fixed by user group on the basis of mutual consent for providing Supplementary Irrigation.		-	-
Total :			12.9861

List of Records/Registers to be maintained at different levels

WCDC:

1. Cheque book register
2. Grants received from Centre/State
3. Grants Distribution Register
4. UCs register for UCs received from PIA/watershed committees
5. Activities wise Physical and Financial Progress Details
6. Technical Sanction Register
7. Administrative Sanction Register
8. Bank Reconciliation statement register
9. Asset Register- Dead-stock Register
10. Meeting Register
11. Training Register
12. Ledger
13. Payments Book
14. Visitor's Book

PIA Level

1. Register for grants received from states
2. UCs register for UCs to be sent to WCDC
3. Bank pass book/ cheque Book Register
4. Bank Reconciliation statement register
5. UCs register for UCs received from different watershed committees
6. Physical and financial progress report
7. Asset Register- Dead Stock Register
8. Training Register
9. Material Book (EPA)
10. Ledger
11. Payment Book

Watershed Committee Level

1. Cash book
2. Contingency bill register
3. Voucher register
4. Bank Pass Book Register
5. Bank Reconciliation statement- register
6. Advances/Adjustment register
7. Bank cheque book register
8. Asset Register- dead stock Register
9. Assets Created Register
10. Income register (from watershed assets)
11. WDF Account Register
12. Seed Money Register
13. Register showing physical and financial progress
14. Training Register
15. Technical Sanction Register
16. Administrative Sanction Register
17. Meeting Register (Resolution Book)
18. Material Book Register
19. Stock Register
20. Receipt Book
21. Voucher Book
22. Ledger
23. Account Ledger
24. Bill Book
25. Members' Pass Book Register
26. Attendance Register (for Labour)
27. Payments Register
28. Works wise Expenditure Register
29. Visitor's Book

SHGs:

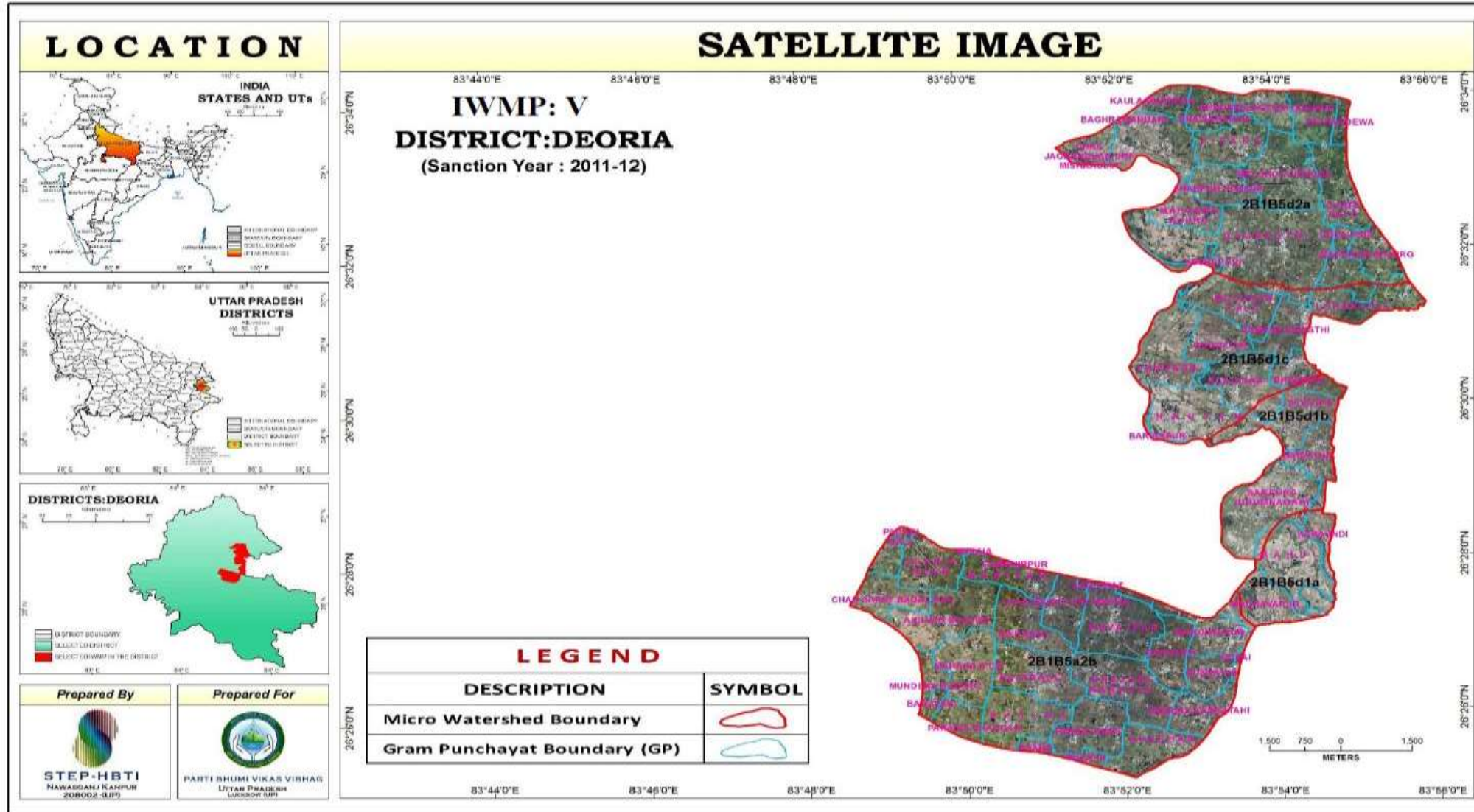
1. Meeting Register
2. Fund received Register
3. Bank Pass Book Register
4. Internal Lending/Loan Register
5. Savings Book Register
6. Seed Money Distribution & Recovery Register
7. Training Register
8. Composit Loan/Grant-in-aid Register

OR Any other Records/Register prescribed by the SLNA/DoLR from time to time

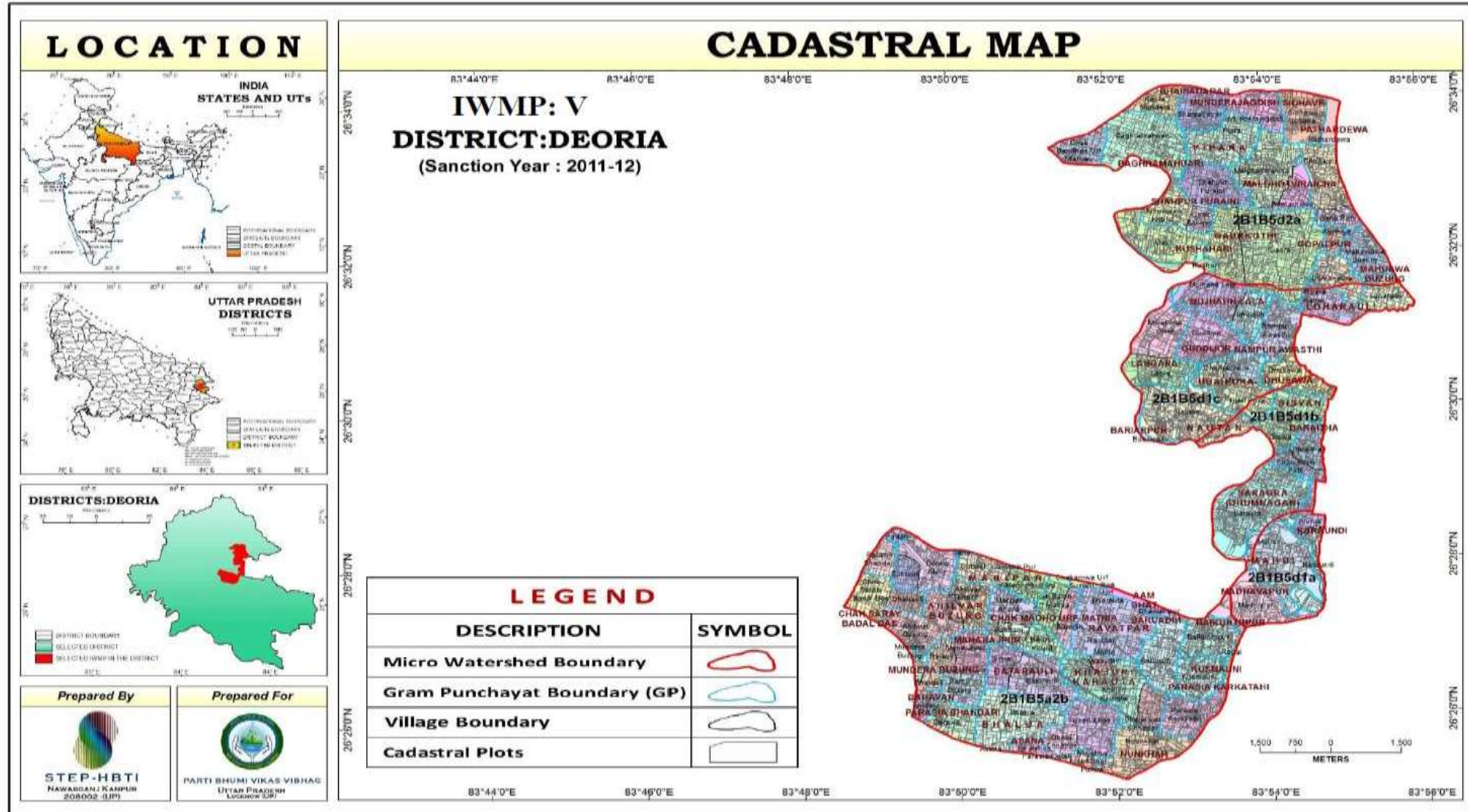
Activity Calendar for Various Component Under IWMP Projects.

Quarter/Month-->	Q1			Q2			Q3			Q4			
	April	May	June	July	Aug	Sep	Oct	Nov	Dec	Jan	Feb	Mar	
Components													
Capacity Building				x						x			
Production System & Micro Enterprises	x					x					x		
Soil & Moisture Conservation				x						x			
Land Development						x							
Water harvesting Structure				x			x			x			
Livelihood Activities													

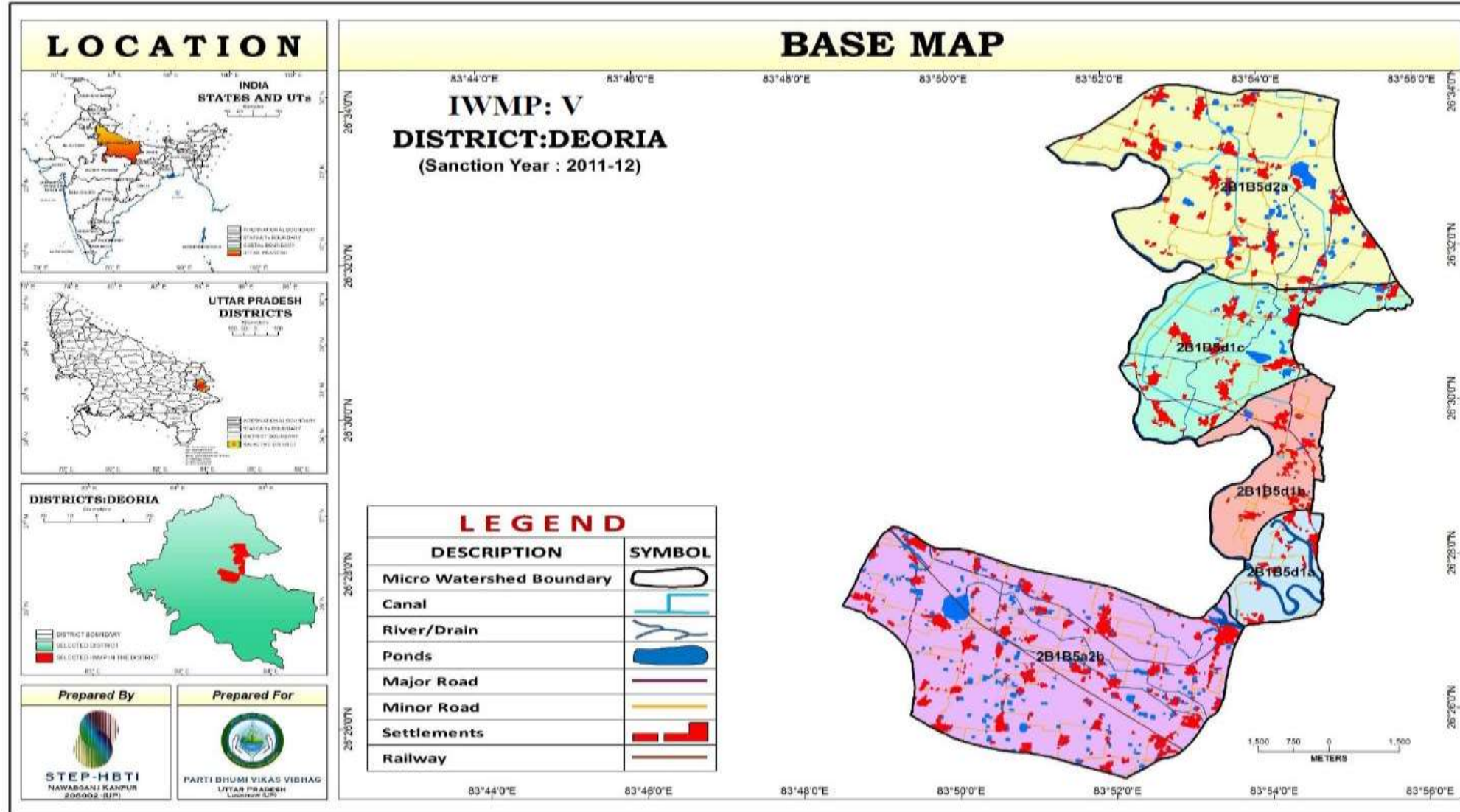
ABRIVIATION			
AAP	Annual Action Plan	PB	Peripheral Bund
BPL	Below Power Line	PCA	Project Completion Report
CB	Capacity Building	PIA	Project Implementing Agency
CB	Contour Bund	PPP	Public Private Partnership
CBO	Community Based Organization	PRA	Participatory Rural Appraisal
CPR	Common Property Resources	PSA	Participatory Situation Analysis
DoLR	Department of Land Resources	PSME	Production System and Microenterprise
DRDA	District Rural Development Agency	SHG	Self Help Group
ECD	Earthen Check Dam	SLNA	State Level Nodal Agency
EPA	Entry Point Activity	SMC	Soil and Moisture Conservation
FGD	Focus Group Discussion	SRI	System of Rice Intensification
FPO	Farmer's Producer Organization	SWI	System of Wheat Intensification
GP	Gram Panchayat	UG	User's Group
IWMP	Integrated Watershed Management Programme	UMMB	Urea Mineral Mixture Block
MB	Marginal Bund	WC	Watershed Committee
MCD	Masonry Check Dam	WCDC	Watershed Cum Data Centre
MGNREGA	Mahatma Gandhi National Rural Employment Guarantee Programme	WDF	Watershed Development Fund
NHM	National Horticulture Mission	WDT	Watershed Development Team
NRLM	National Rural Livelihood Mission	WDW	Watershed Development Work
NRM	Natural Resource Management	WHS	Water Harvesting Structure

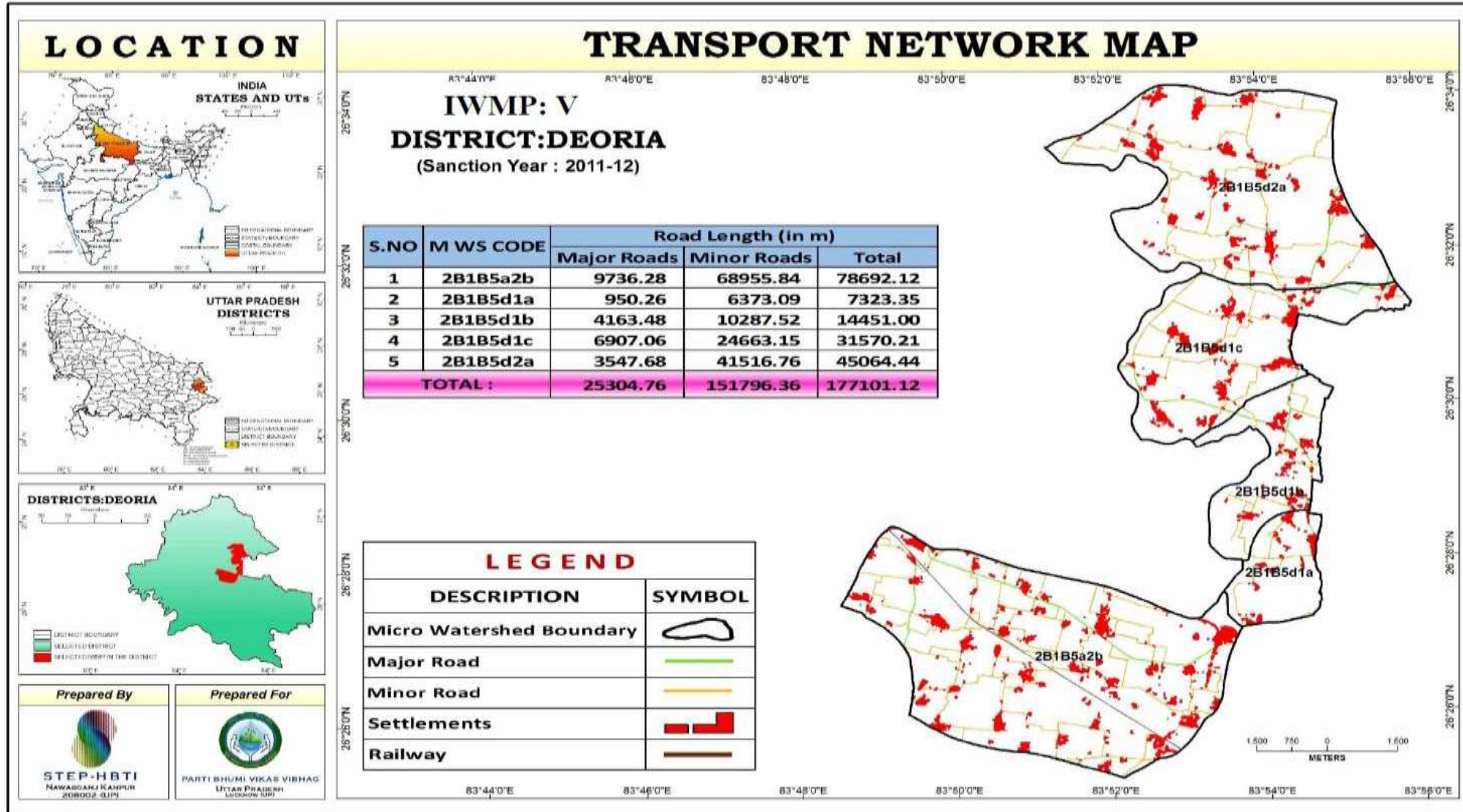


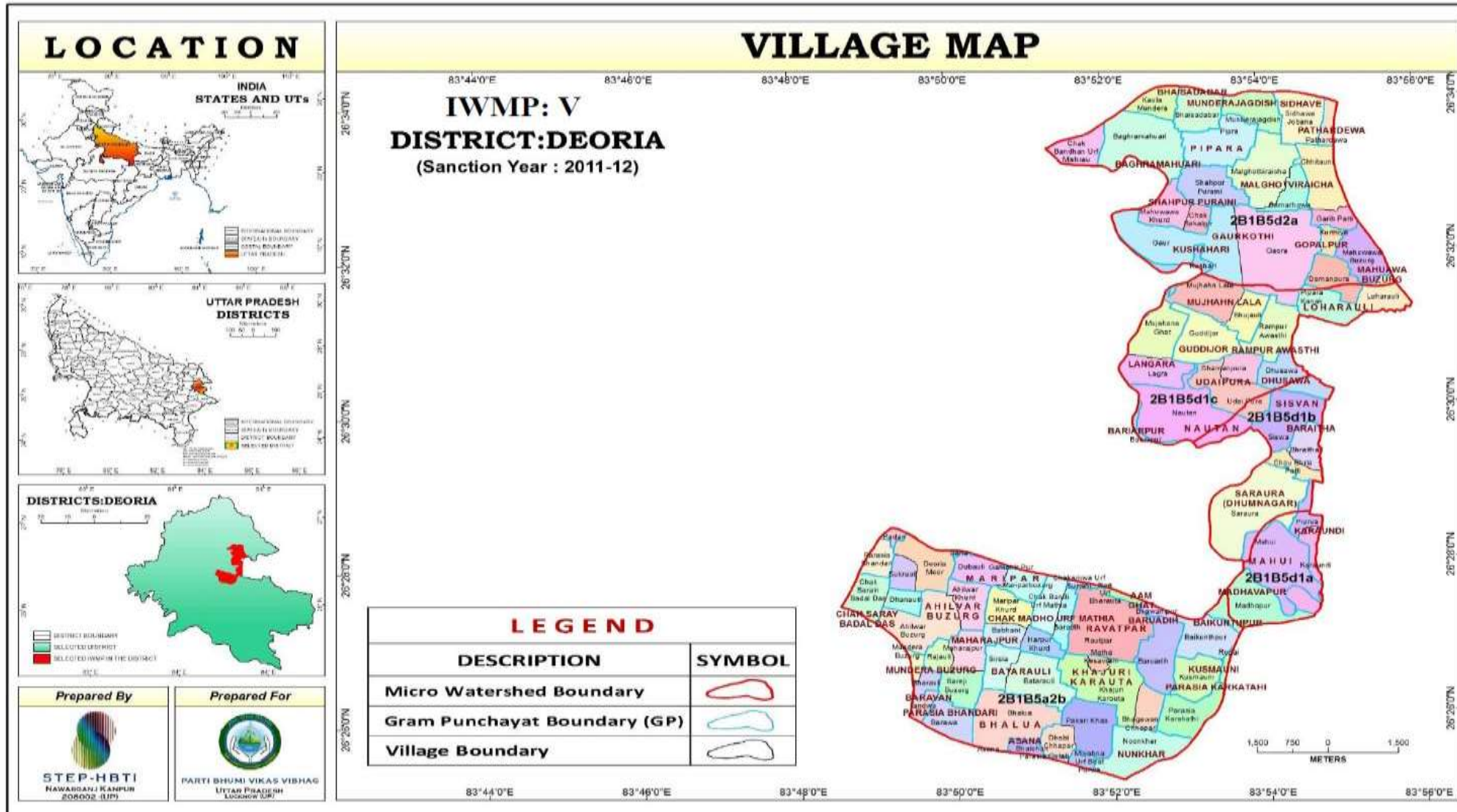
THEMATIC MAPS



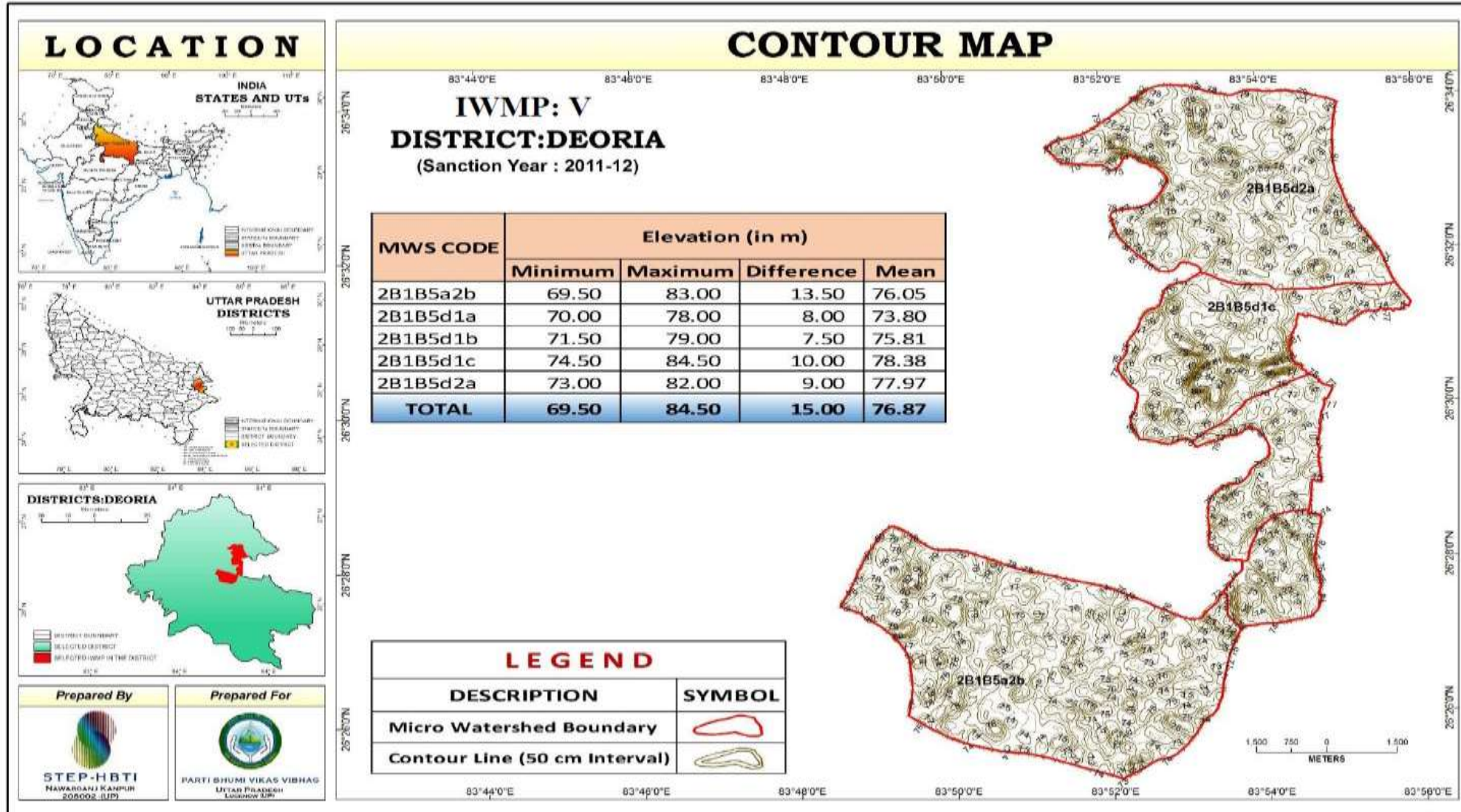
THEMATIC MAPS







THEMATIC MAPS

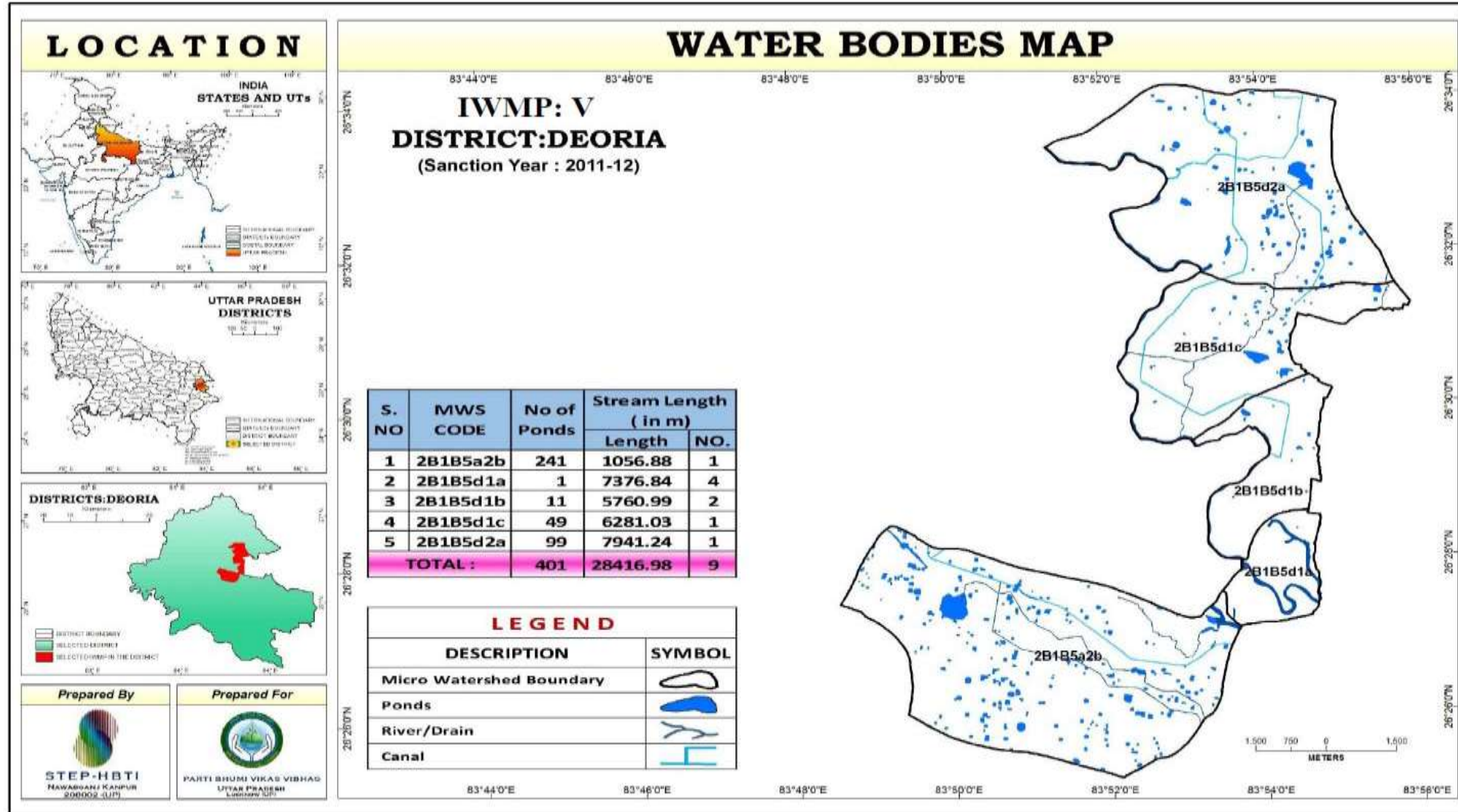


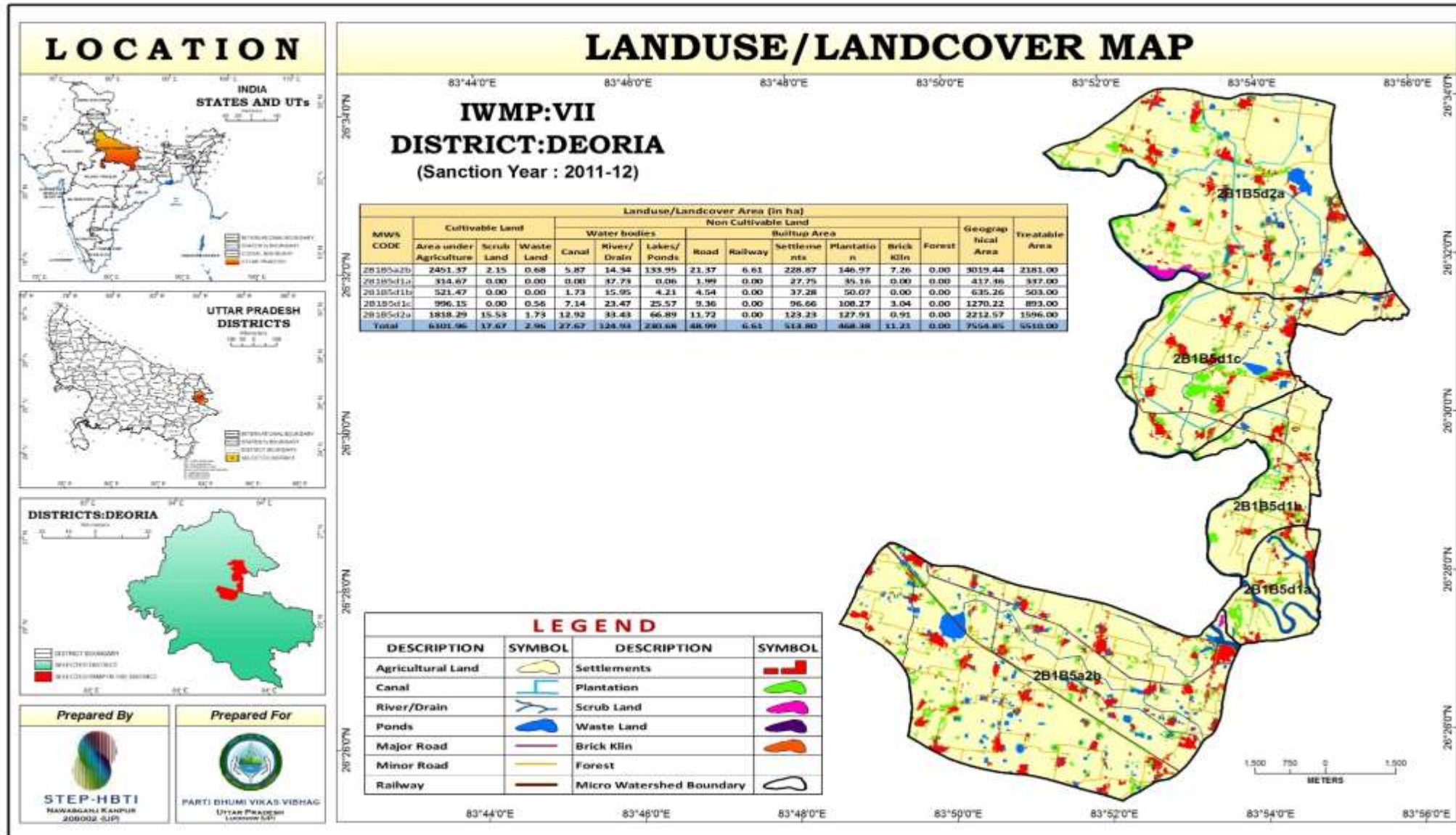
Prepared By

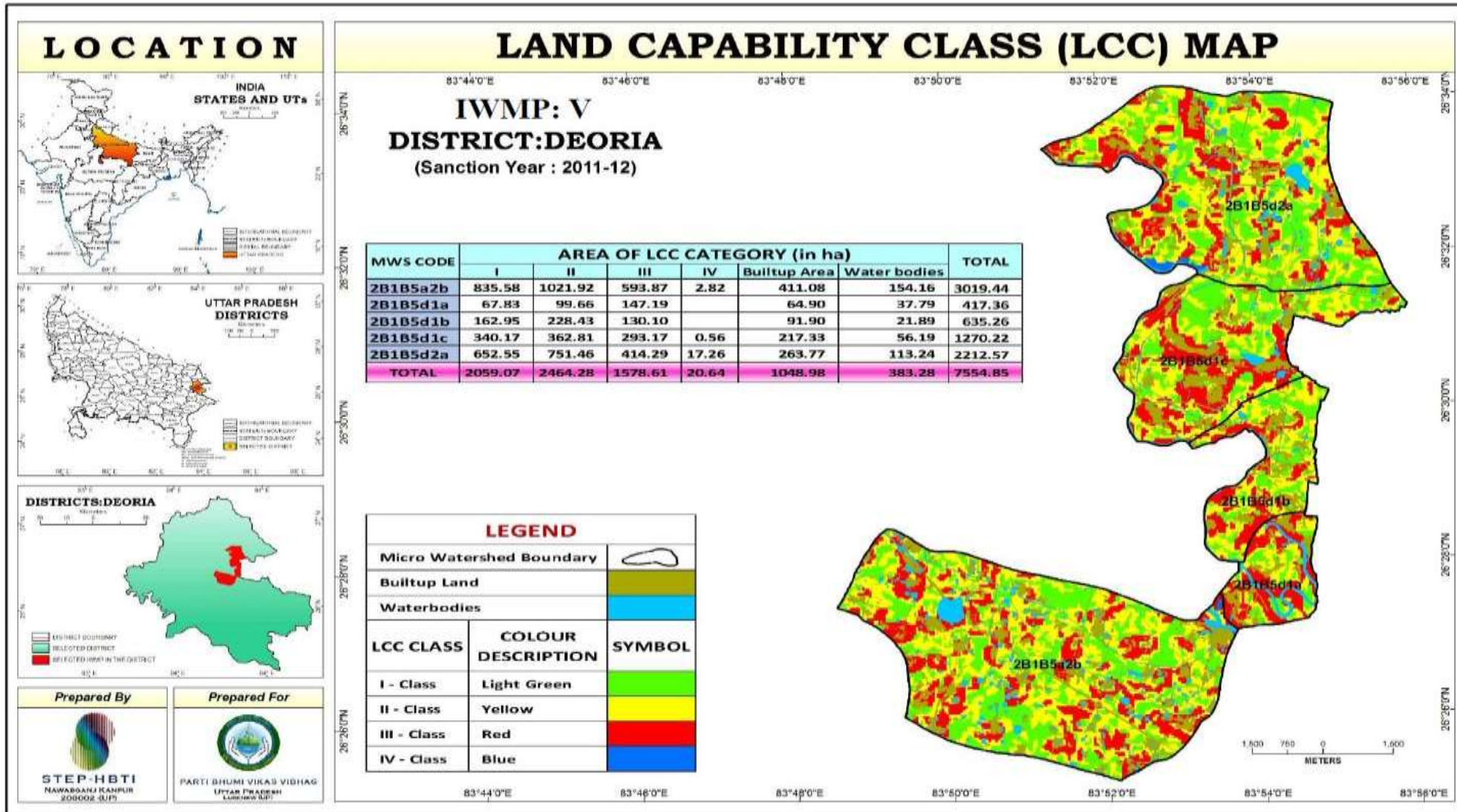
STEP-HBTI
NAWARGANJ RANPUR
208002 (UP)

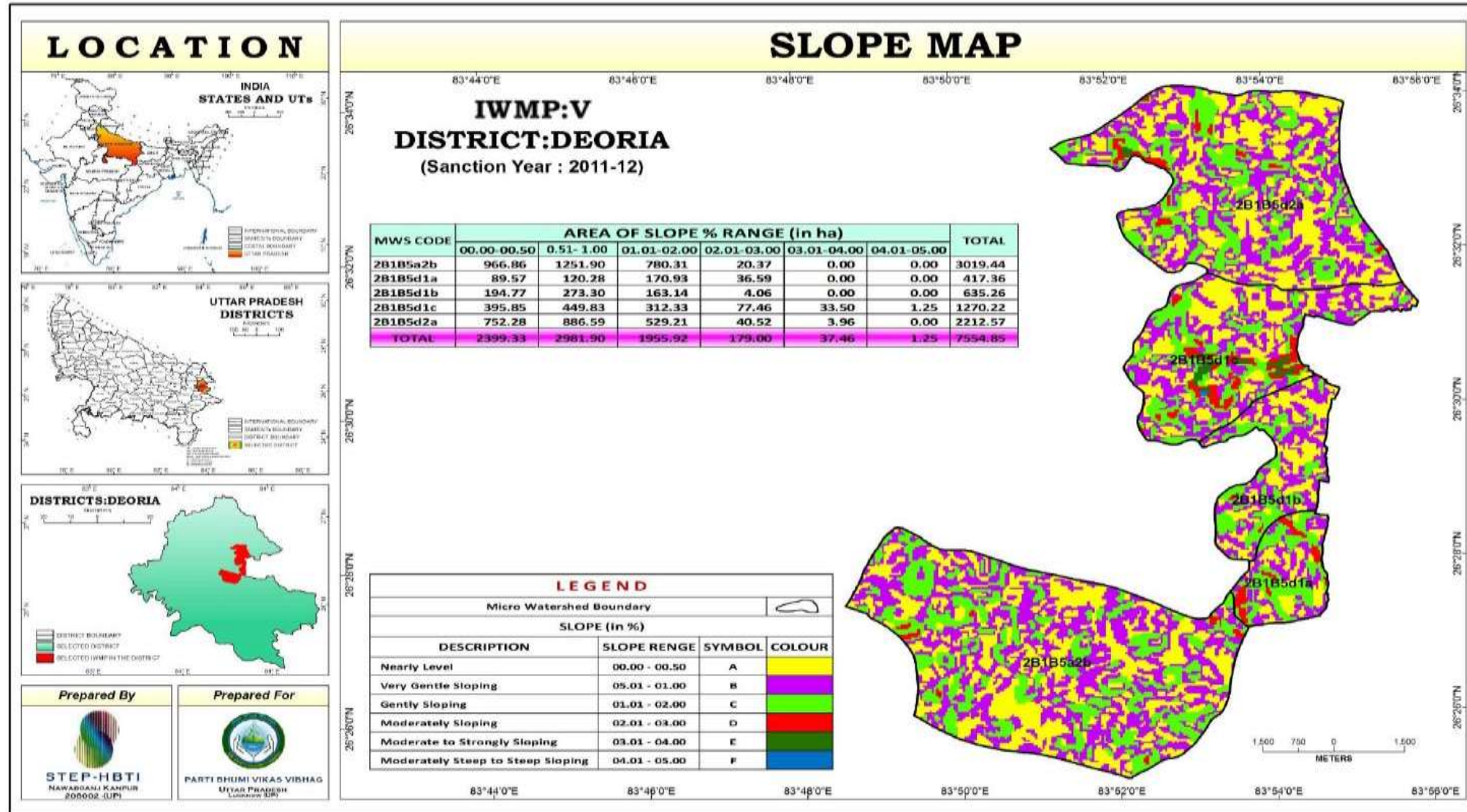
Prepared For

PARTI SHUMI VIKAS VIBHAG
UTTAR PRADESH
Lucknow (UP)

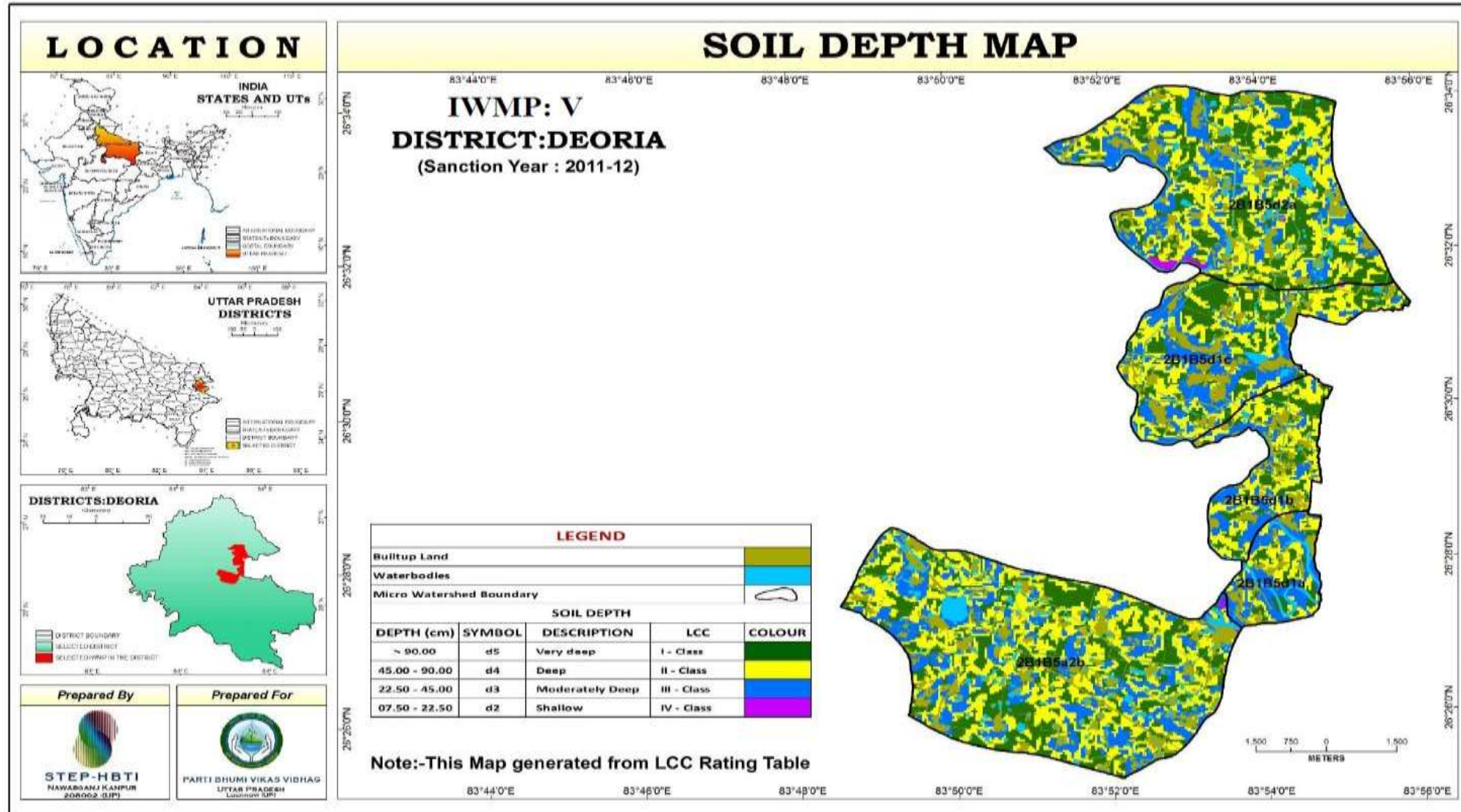


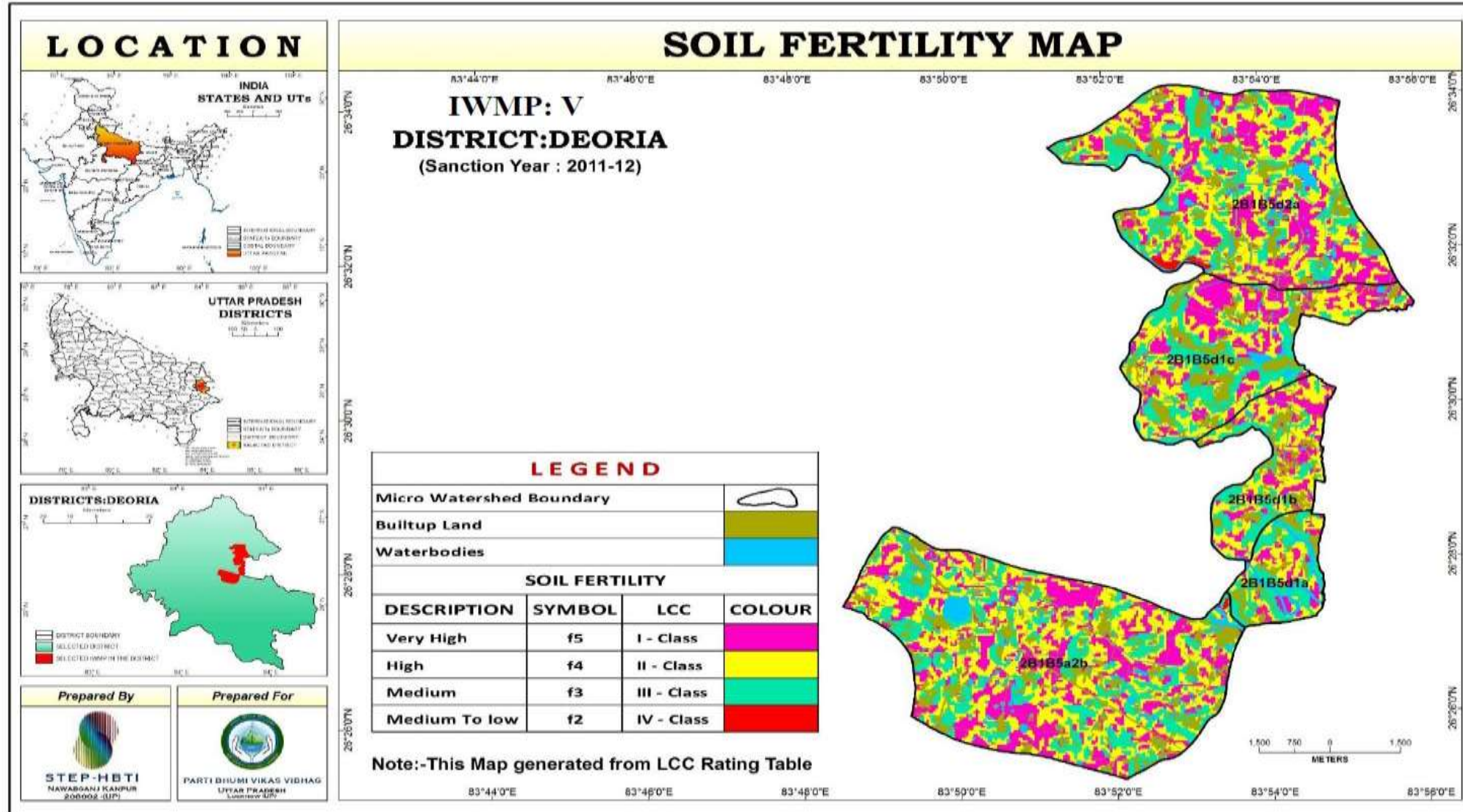




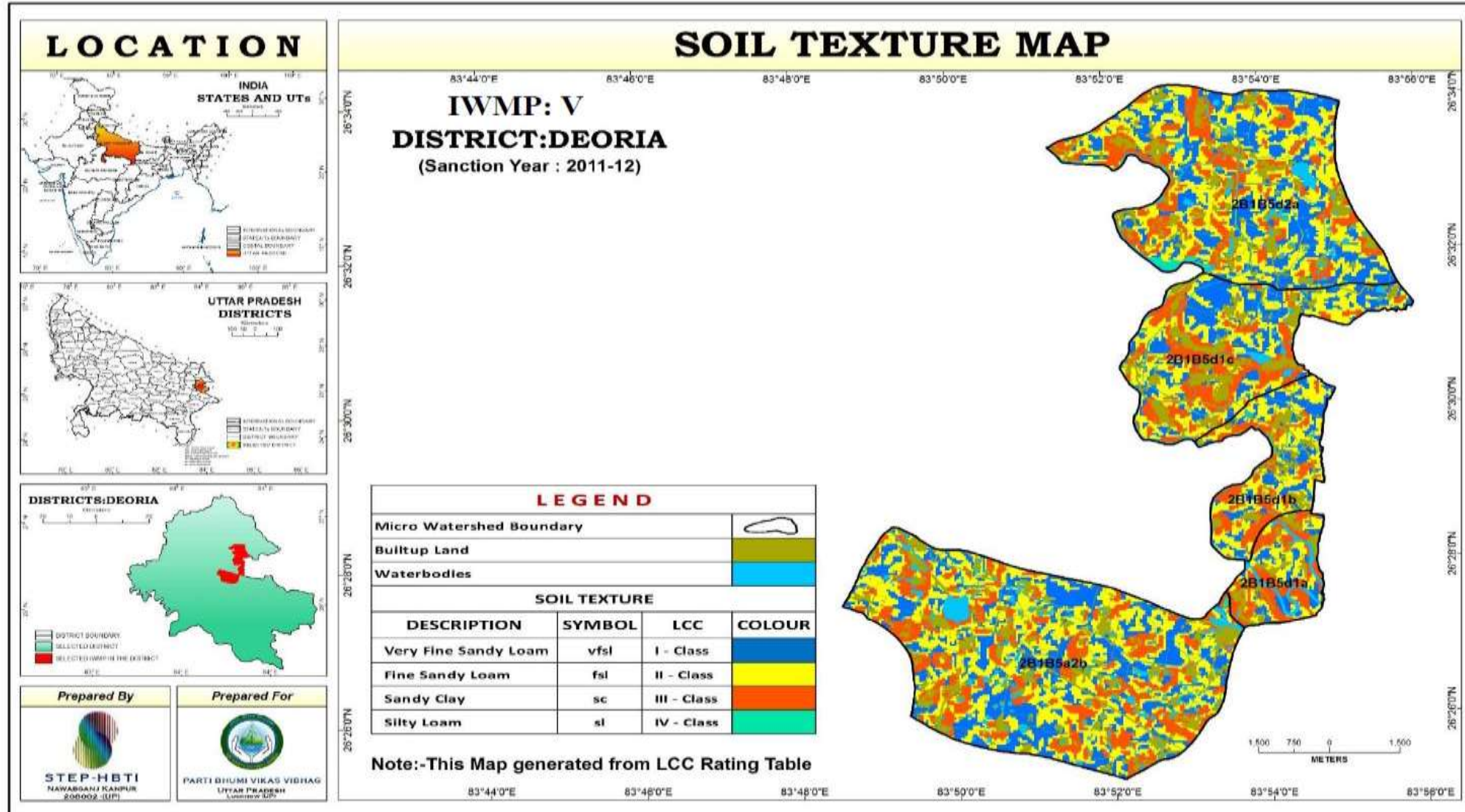


THEMATIC MAPS

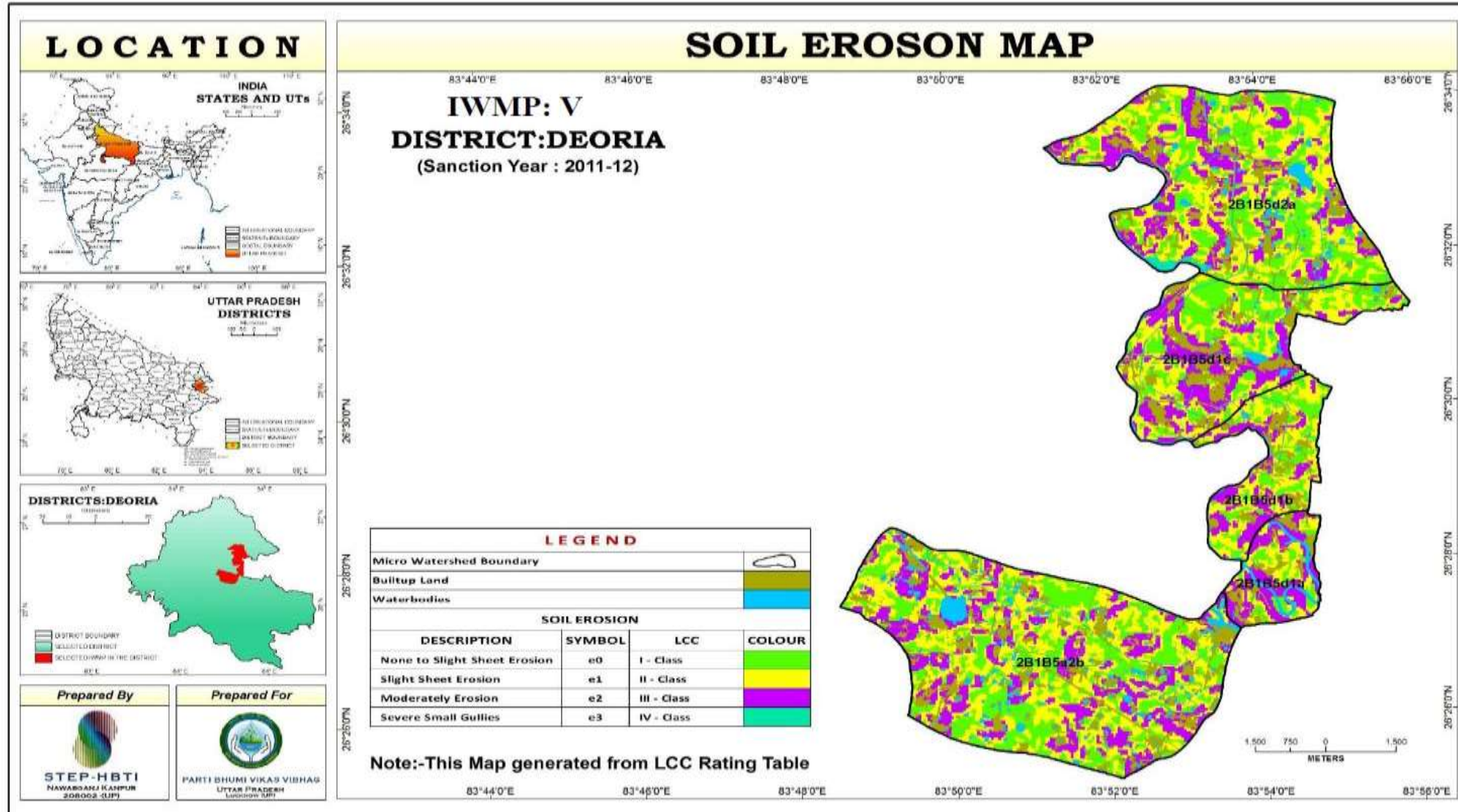




THEMATIC MAPS



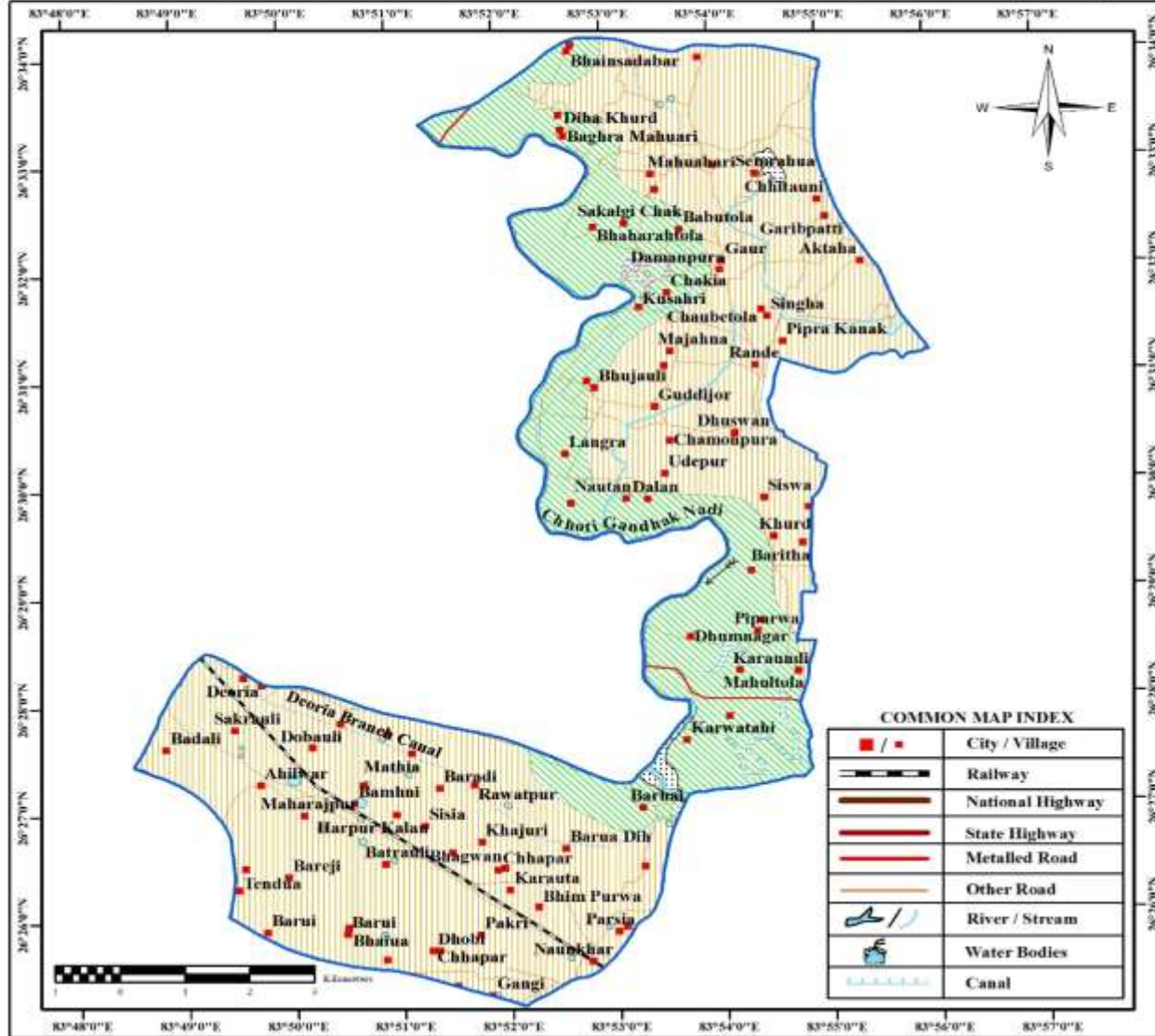
THEMATIC MAPS



GROUND WATER PROSPECTS MAP

DEORIA DISTRICT, UTTAR PRADESH

CODE - IWMP (2011-12) - V



GROUND WATER PROSPECTS INFORMATION

COLOUR CODE	DEPTH RANGE OF WELLS			YIELD RANGE OF WELLS	
	SHALLOW = 30 METERS	MODERATE 30 - 60 METERS	DEEP = 60 METERS		
VIOLET				> 2600 LPM	Excellent
BLUE				2000-2600 LPM	Very Good
GREEN				1400-2000 LPM	Good
ORANGE				800-1400 LPM	Moderate
RED				800-100 LPM	Fairly Good
PINK				< 100 LPM	Poor
	Project Area				

LOCATION INFORMATION

UTTAR PRADESH



DEORIA DISTRICT
IWMP(11-12)- V



PREPARED BY



SURFACE WATER RESOURCE DIVISION
REMOTE SENSING APPLICATIONS CENTRE- U.P.
SECTOR-G, JANKIPURAM,
KURSI ROAD, LUCKNOW,
UTTAR PRADESH - 226021

LITHOLOGY AND STRUCTURE MAP

DEORIA DISTRICT, UTTAR PRADESH

CODE - IWMP (2011-12) - V



LEGEND

SYMBOL	DESCRIPTION
	Brownish yellow silt and clay with kankar and micaceous sand
	Grey micaceous fine-coarse grained immature sand, silt & clay
	Project Area

LOCATION INFORMATION



COMMON MAP INDEX

	City / Village
	Railway
	National Highway
	State Highway
	Metalled Road
	Other Road
	River / Stream
	Water Bodies
	Canal

PREPARED BY







SURFACE WATER RESOURCE DIVISION
 REMOTE SENSING APPLICATIONS CENTRE - U.P.
 SECTOR-G, JANKIPURAM,
 KURSI ROAD, LUCKNOW,
 UTTAR PRADESH - 226021

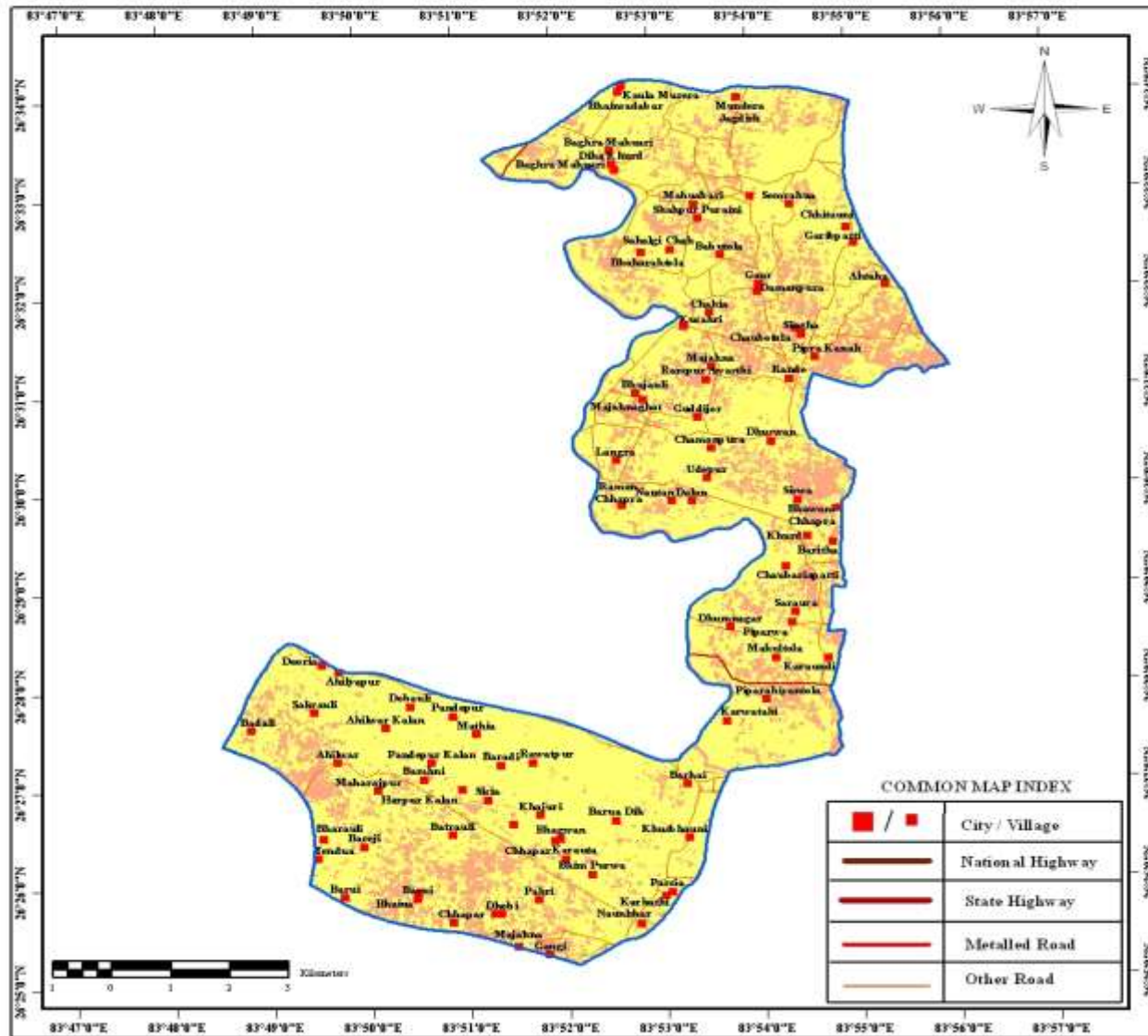
NORMALIZED DIFFERENCE VEGETATION INDEX (NDVI) MAP

DEORIA DISTRICT, UTTAR PRADESH

CODE - IWMP (2011-12) - V

LEGEND

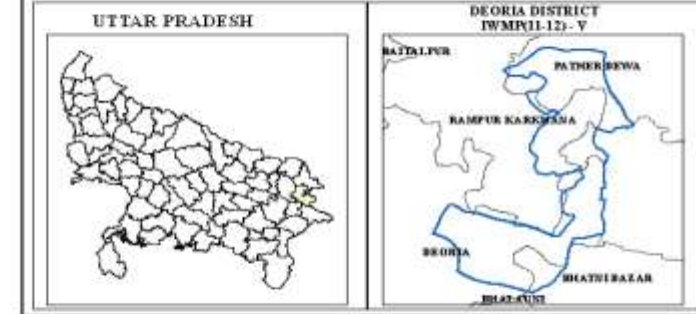
SYMBOL	RANGE OF NDVI	DESCRIPTION
	-1.00 - 0.20	Other Land use Categories
	0.21 - 0.50	Agriculture Land
	0.51 - 1.00	Forest/ Plantation
		Project Area



COMMON MAP INDEX

	City / Village
	National Highway
	State Highway
	Metalled Road
	Other Road

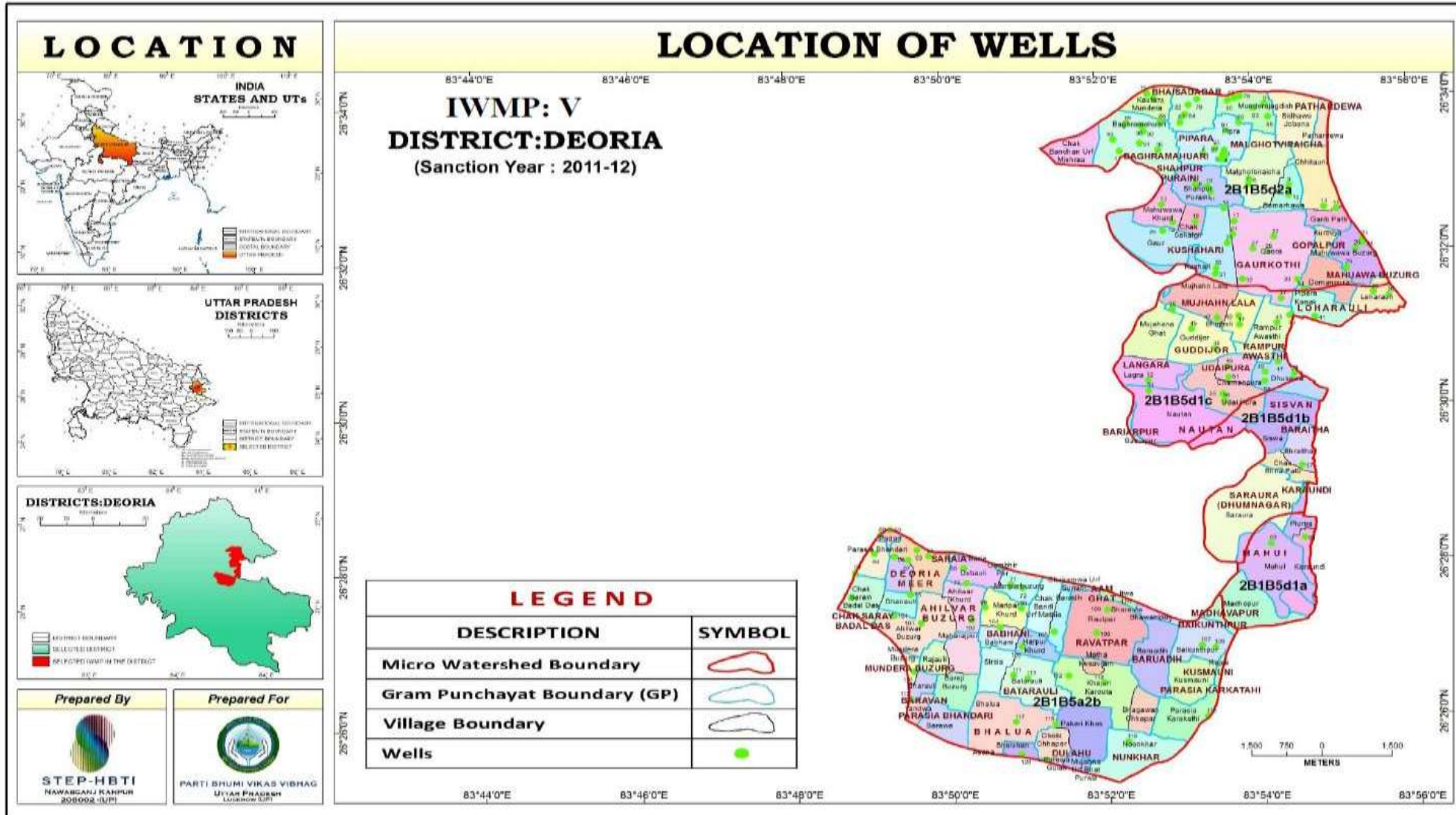
LOCATION INFORMATION



PREPARED BY



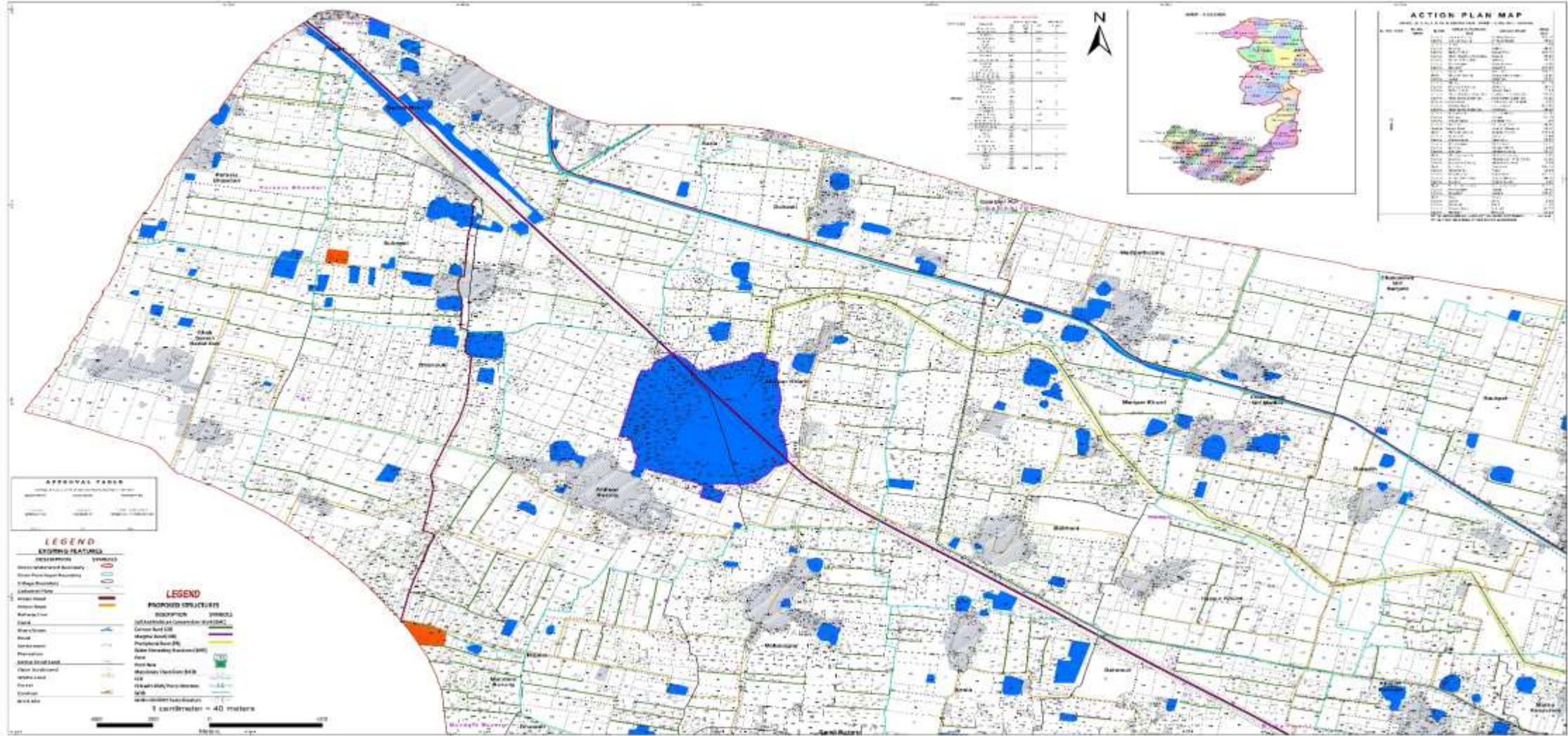
SURFACE WATER RESOURCE DIVISION
 REMOTE SENSING APPLICATIONS CENTRE - U.P.
 SECTOR G, JANKIPURAM,
 KURSI ROAD, LUCKNOW,
 UTTAR PRADESH - 226021



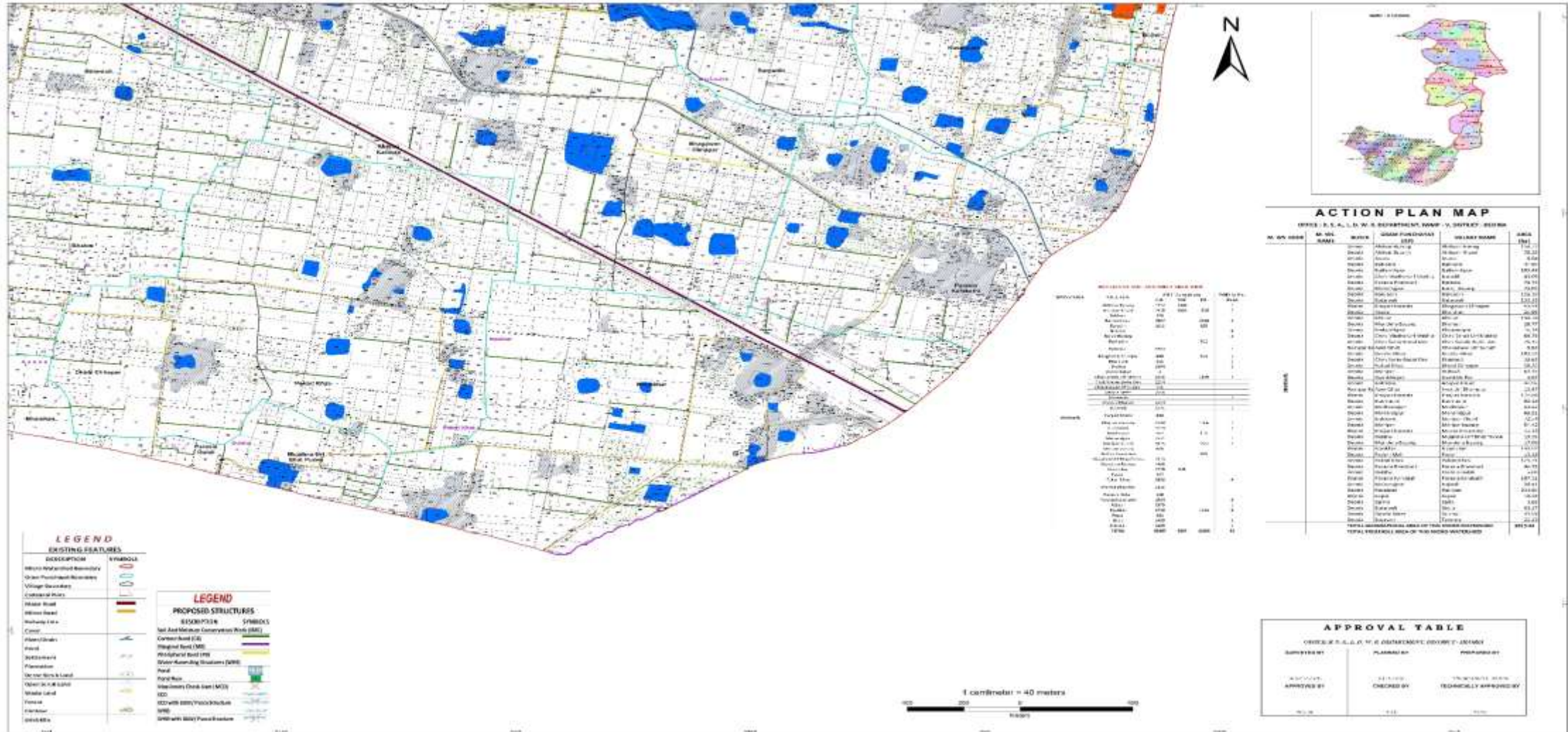
ACTION PLAN MAPS



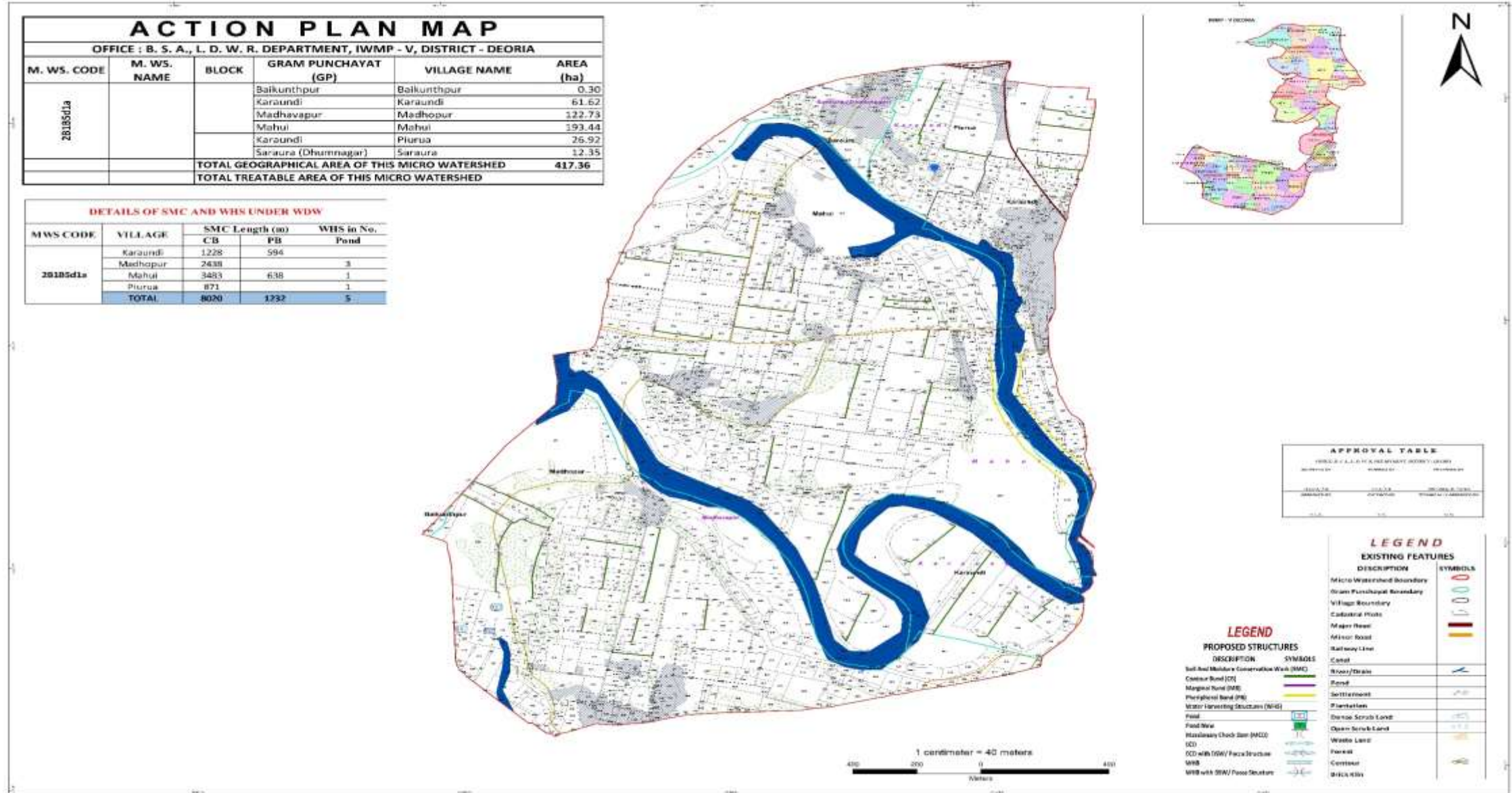
ACTION PLAN MAPS



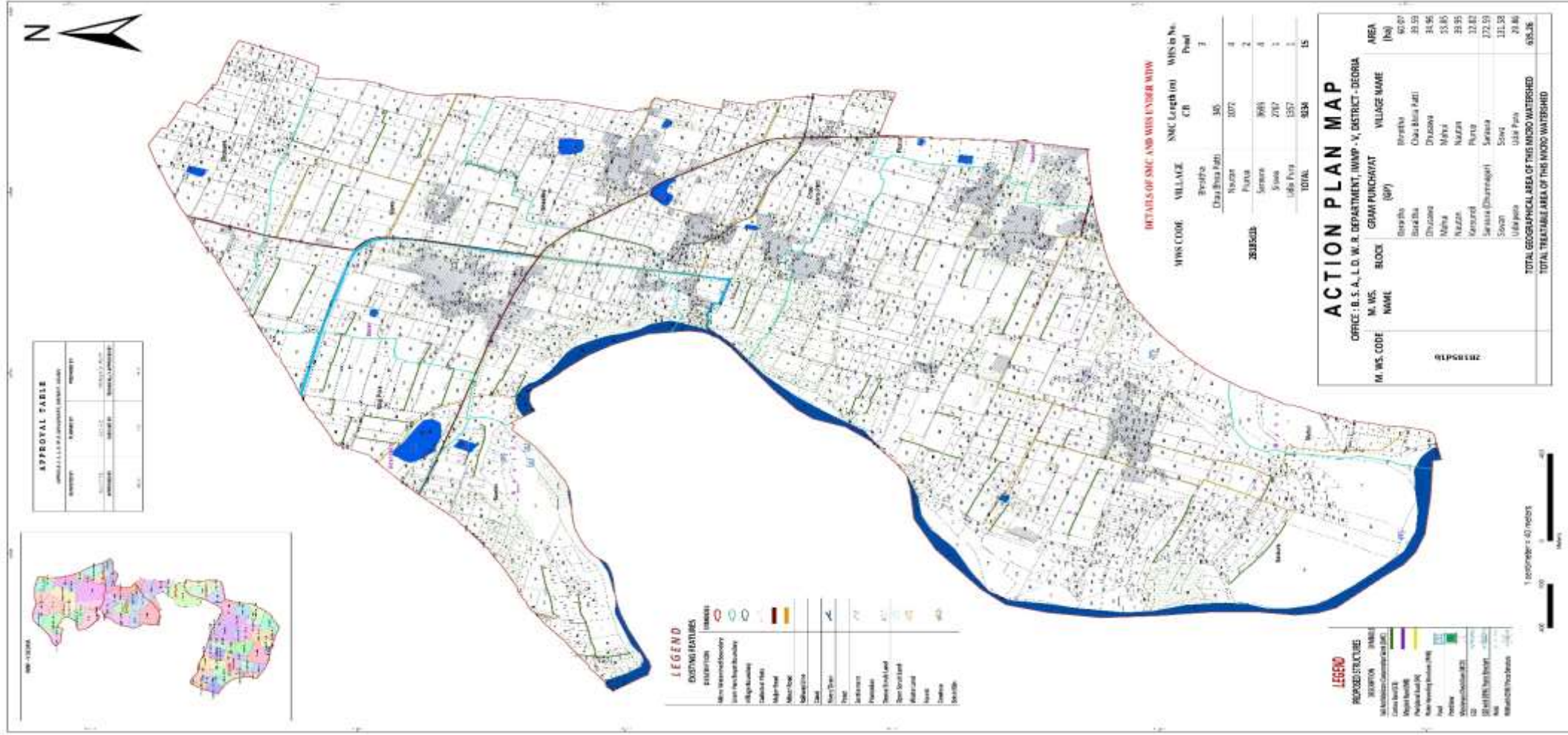
ACTION PLAN MAPS



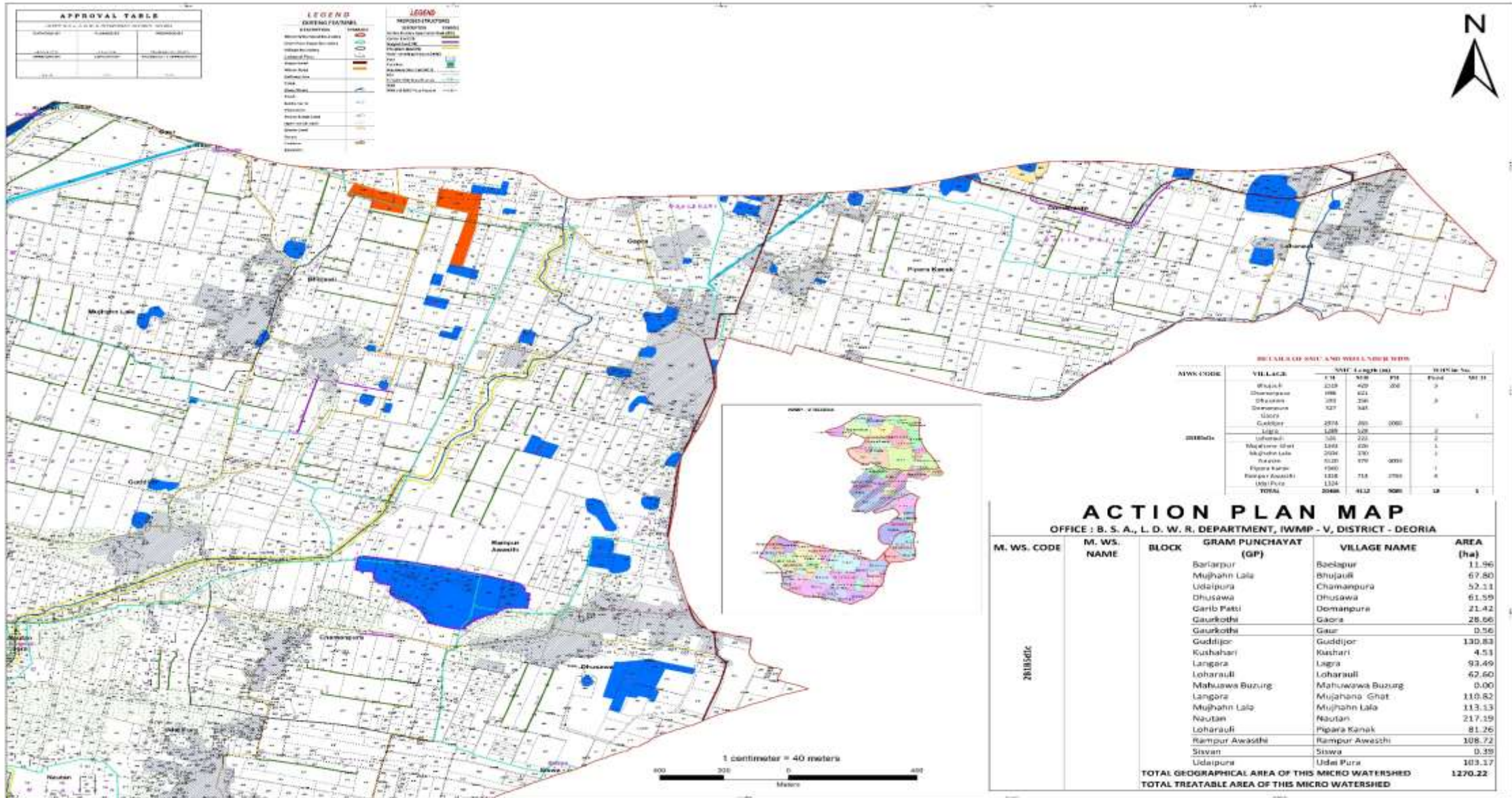
ACTION PLAN MAPS



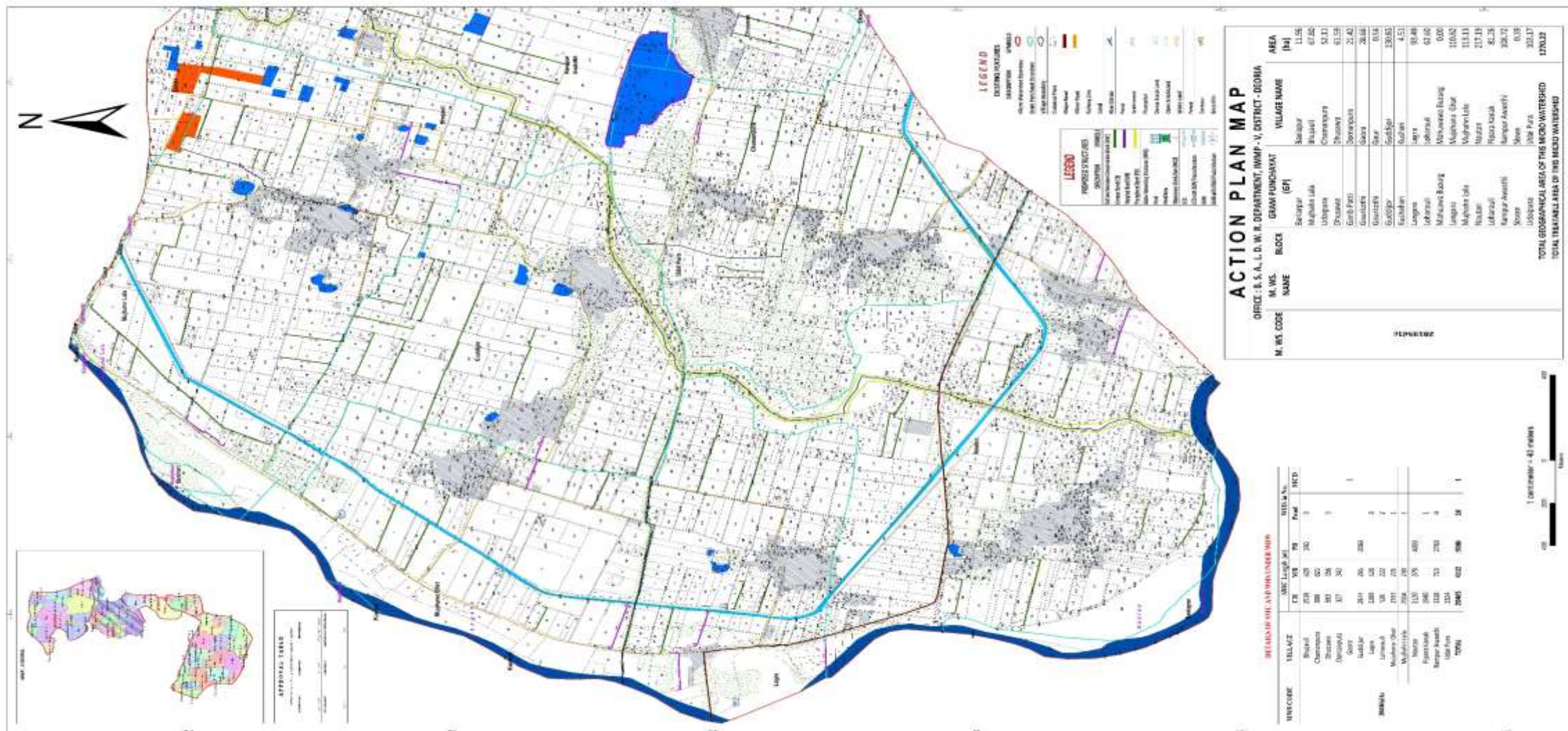
ACTION PLAN MAPS



ACTION PLAN MAPS



ACTION PLAN MAPS



ACTION PLAN MAP

OFFICE : S. A. L. D. W. R. DEPARTMENT, IWMP - V. DISTRICT - OEDONIA

M. WS. CODE	M. WS. NAME	BLOK	GRAN PUNCHAKAT (GPI)	VILLAGE NAME	AREA (ha)
			Sekaraja	Sekaraja	11,56
			Majelis Iain	Majelis	47,85
			Ujungpala	Champany	51,11
			Prusawa	Prusawa	61,59
			Gura Padi	Dorowajan	21,42
			Gantakari	Gantakari	28,66
			Gantakari	Taur	0,16
			Gantakari	Sudakpa	130,63
			Kudatun	Kudatun	4,51
			Lugras	Idharan	93,49
			Makluang Buarig	Makluang Buarig	61,66
			Lungas	Makluang Ghat	0,00
			Majelis Iain	Majelis Iain	110,92
			Kudatun	Majelis Iain	113,11
			Kudatun	Kudatun	217,19
			Kudatun	Ripata Kudatun	81,25
			Kudatun	Kudatun Awatili	208,72
			Kudatun	Kudatun	0,38
			Kudatun	Kudatun	203,17
TOTAL GEOGRAPHICAL AREA OF THIS MICRO WATERSHED					1700,32

REKAPITULASI LUAS DAN PERLUAN PER WILAYAH

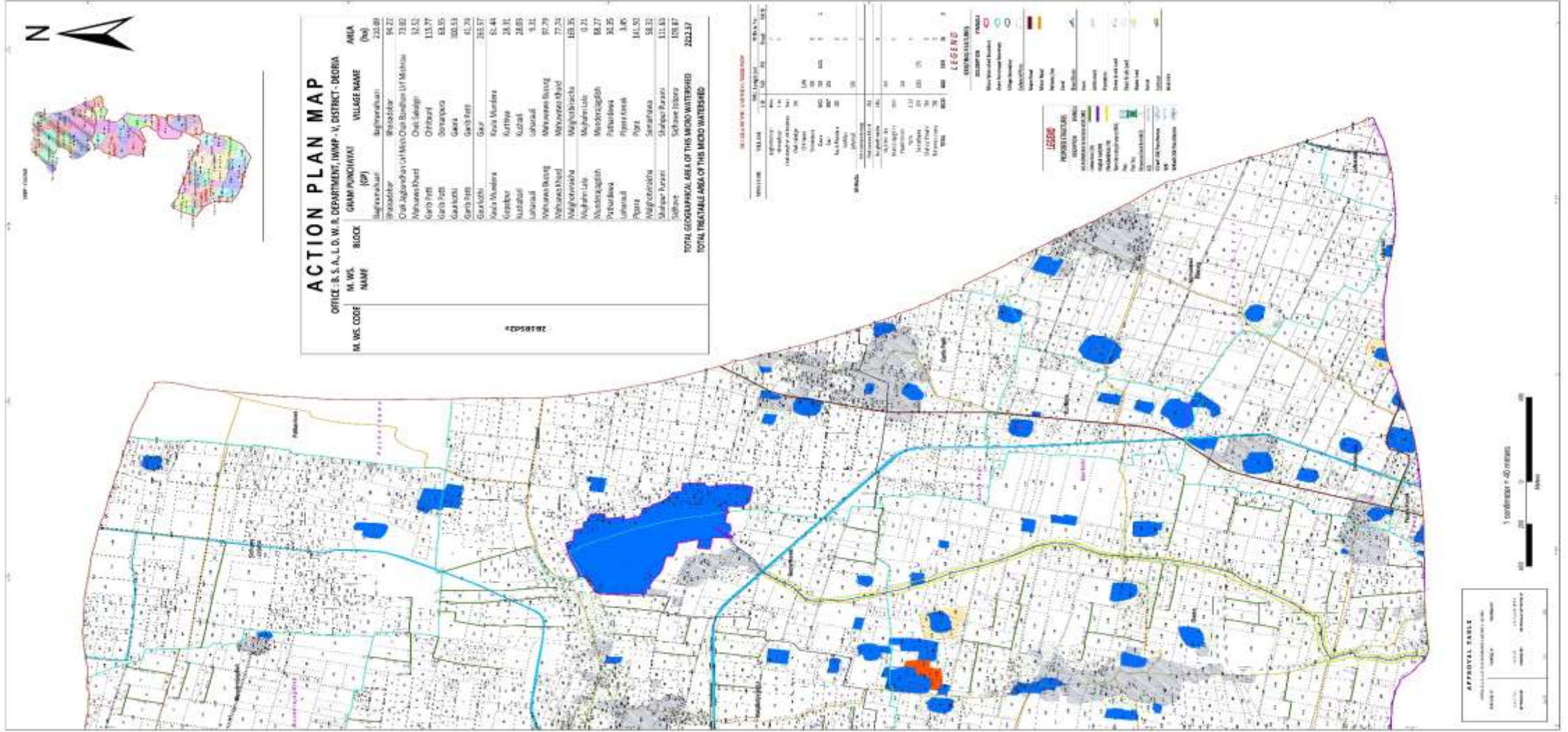
WILAYAH	KAWILAYAH	LUAS (Ha)			WILAYAH	PERLUAN (M ²)
		CR	WR	WR		
MIRINDA	Bojod	278	62	340	3	
	Champany	38	62	100	1	
	Prusawa	30	58	88	1	
	Idharan	37	34	71	1	
	Gantakari	281	26	307	3	1
	Lugras	133	58	191	2	
	Kudatun	13	22	35	1	
	Kudatun	202	75	277	1	
	Makluang Buarig	62	35	97	1	
	Idharan	113	35	148	1	
PERLUAN		113	73	213	4	
PERLUAN		113	73	213	4	
PERLUAN		113	73	213	4	
TOTAL		2045	623	2668	16	

APPROVAL TERMS

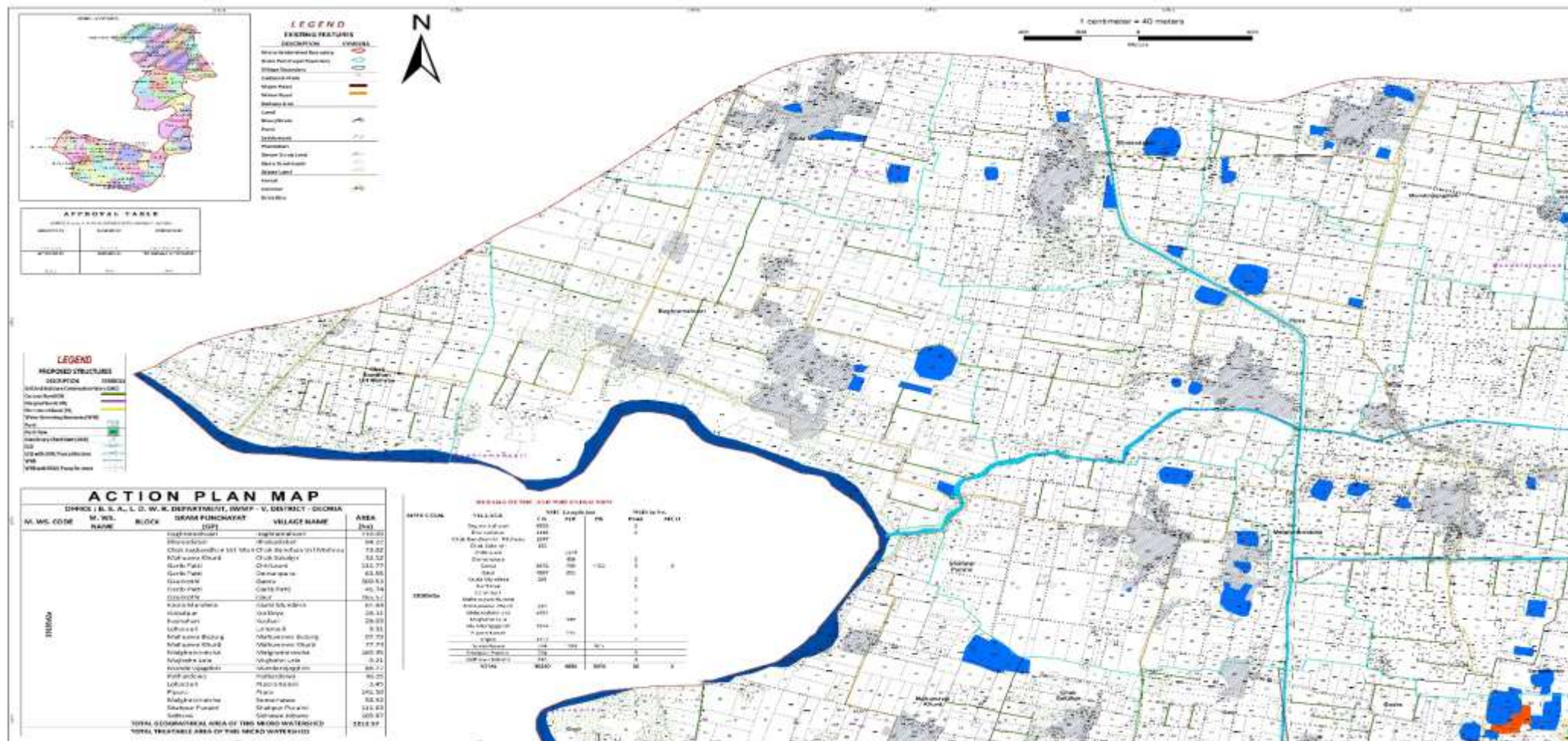
DATE	APPROVAL



ACTION PLAN MAPS



ACTION PLAN MAPS



ACTION PLAN MAPS

