DETAILED PROJECT REPORT

(IWMP-1ST, (YEAR 2009-10) BAREILLY
INTEGRATED WATERSHED MANAGEMENT PROGRAMME
BLOCK- MIRGANJ, SHERGARH, FATEHGANJ (West)
DISTRICT- BAREILLY (UTTAR PRADESH)

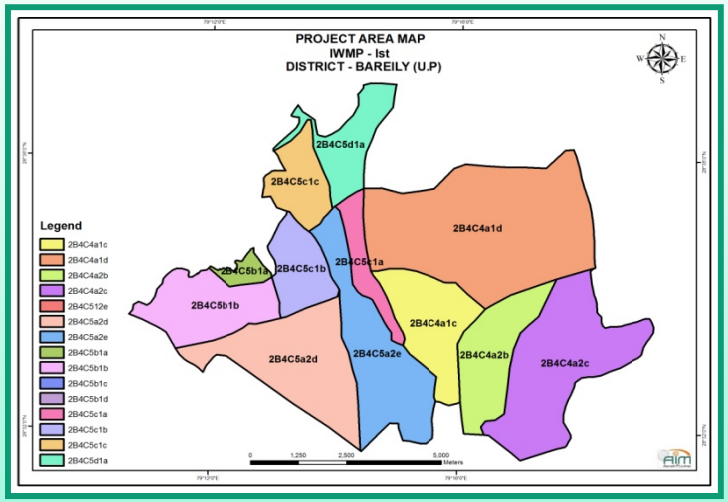

Submitted to: -
Department of Land Development &
Water Resources. Lucknow (U.P.)

Prepared By:-
Bhoomi Sanrakshan Adhikari
Department of Land Development
& Water Resources, Bareilly

Land Development & Water Resources Government of U. P. Lucknow

CERTIFICATE

This is to be certified that the proposed Project (IWMP-I) comprising twelve micro-watersheds of district Bareilly, Uttar Pradesh has been selected for its sustainable development on watershed basis under Integrated Watershed Management Programme. The land is physically available for proposed interventions and is not overlapping with any other schemes. It will be developed as per Common Guidelines for Watershed Development Project-2008, GOI, New Delhi. The significant results will be achieved through proposed interventions on soil and water conservation, ground water recharge, availability of drinking and irrigation water, agricultural production systems, live stock, fodder availability, livelihoods of asset less, capacity building, etc. The proposed **Detailed Project Report** of **IWMP-I, 2009-10** is submitted for its approval & implementation.

Soil Conservation Officer
IWMP-I
Dept. of LDWR, Bareilly, UP

Deputy Director
LDWR, Bareilly, UP

Project Director
DRDA, Bareilly, UP

Contents

S.No.	Particulars	Page Nos.
1.	**INTRODUCTION AND PROJECT BACKGROUND**	**3**
1.1	Project Background	**3**
1.2	Need and scope for Watershed Development Programme	**4**
1.3	Weightage for the selection of the watershed	**4**
1.4	Details of ongoing watershed programme	**6**
2.	**GENERAL DESCRIPTION OF PROJECT AREA**	**7**
2.1	Location	**7**
2.2	Area and Land use	**13**
2.3	Physiography	**14**
2.4	Climate	**14**
3.	**BASELINE SURVEY AND PARTICIPATORY RURAL APPRAISAL**	**17**
3.1	Socio-Economic Analysis	**17**
3.2	Land holding pattern	**19**
3.3	Migration: Pre Project Status	**21**
3.4	Crop & Productivity	**26**
3.5	Livestock	**29**
3.6	Livelihood Status	**33**
4.	**INSTITUTIONAL BUILDING AND PROJECT MANAGEMENT**	**42**
4.1	Project Implementing Agency	**42**
4.2	Details of formation of User Groups	**56**
4.3	Details of Self Help Groups	**59**
4.4	Convergence in IWMP-I	**63**
5.	**MANAGEMENT / ACTION PLAN**	**65**
5.1	Entry Point Activity (EPA)	**65**
5.2	Work Phase	**67**
5.3	**Livelihood Action Plan**	**104**
5.4	**Production system Action Plan**	**110**
6.	**CAPACITY BUILDING PLAN**	**130**
7.	**PHASING OF PROGRAMME AND BUDGETING**	**132**
7.1	Monitoring and Evalution	**132**
7.2	Annual Action Plan	**133**

S.No.	Particulars	Page Nos.
7.3	Details of Convergence	**135**
8.	**CONSOLIDATION AND WITHDRAWAL STRATEGY**	**138**
9.	**EXPECTED PROJECT OUTCOME**	**139**
9.1	Employment generation and checking migration	**139**
9.2	Other expected outcome	**139**
10.	**MAPS** (Satellite Image of the Project Area, Base Map, Contour Map, Drainage map, Ground Water Map, Land use/cover Map, Project Area Map, Slope map, Soil Map, Lithology Map & MWSs Map)	**141**
13.	**ANNEXURE-I STRUCTUREWISE COST DETAILS**	**1**
14.	**ANNEXURE-II WDF CONTRIBUTION DETAILS**	**76**
15.	**ANNEXURE-III COST OF WATERSHED WORKS GRAM PANCHAYAT WISE AND MWS WISE**	**81**
16.	**ANNEXURE-IV PARAMETERS**	**83**

CHAPTER-1
INTRODUCTION AND PROJECT BACKGROUND

1.1: Project Background:

IWMP-I project is located in ***Mirganj, Shergarh, Fatehganj (West) Block*** of ***Bareilly District, U.P.*** The project is a ***cluster*** of 12 Micro watersheds. The total project (geographical) area of the watershed cluster is about 7116 ha out of this 5038 ha has been undertaken to be treated under **Integrated Watershed Management Programme** (IWMP-1st) with starting year 2009-10.

Table 1.1: Basic Project Information:

Sl.No.	Details	No.	Area(In Ha)
1	**2**	**3**	**4**
1	Total Geographical area and watersheds in the District	523	412000
2	Workable Micro Watersheds and Geographical area	424	334198
3	Micro Watersheds already treated by LDWR & other agencies	356	280710
5	Balance Micro Watersheds/ Geographical area for treatment	68	53488

Table 1.2: Approved plan Preliminary Project Report (PPR) by Steering Committee (SC), Govt. of India:

Year	Project/Phase IWMP-I	MWS	Geographical Area/Treatable (ha)	Project Cost (Rs. Lacs)	PIA	S.C. Meeting Date
1	2	3	4	5	6	7
2009-10	IWMP-I	12	7116/5038	604.56	B.S.A, Land Development & Water Resource, Bareilly	02-03-2009

Table 1.3: Details of Micro Watersheds:

S.No.	Code of MWS	Name of MWS	Treatable Area (ha)	Name of River / Nalah in each MWS
1	2B4C5c1c	Paltha	217	Pilakhar River
2	2B4C5d1a	Sangrampur	252	Baria River
3	2B4C5b1a	Khamriya Sani	56	Nahal River
4	2B4C5c1b	Silrapur	224	Pilakhar River
5	2B4C5c1a	Sidhauli	141	Bhakra River
6	2B4C4a2b	Khanpur	350	Pilakhar River
7	2B4C4a1c	Nareli Rasulpur	374	Bhakra River
8	2B4C5a2d	Nagariya Kalyanpur	589	Bhakra River
9	2B4C5b1b	Nausna	375	Nahal River
10	2B4C4a1d	Mandawa Banshipur	1200	Kichha River
11	2B4C4a2c	Mirzapur	713	Kichha River
12	2B4C5a2e	Gula	547	Bhakra River
		Total	**5038**	

1.2: Need and scope for Watershed development programme:

Watershed Development Programme is prioritized on the basis of thirteen parameters namely Poverty index, Percentage of SC/ST population, Actual wages, Percentage of small and marginal farmers, Ground water status, Moisture Index, Area under rainfed agriculture, Drinking water situation, Percentage of the degraded land, Productivity potential of the land, Continuity of another watershed that has already been treated, and Cluster approach for the area.

Cluster approach was followed taken into consideration for micro-watersheds covering a total geographical area of 7116 ha with a cumulative score of 80.5 (Reference Table given below)-

1.4: Weightage for the selection of the watershed:

Project name	Weightage													
IWMP-1st	i	ii	iii	iv	v	vi	vii	viii	ix	x	xi	xii	xiii	Total
	7.5	3.0	0.0	5.0	0.0	0.0	15.0	5.0	10.0	10.0	10.0	15.0	0.0	80.5

Weigthage Criteria (for score):

S.No.	Criteria	Maximum Score	Ranges & Scores			
i	Poverty index (% of poor to population)	10	Above 80 % (10)	80 to 50 % (7.5)	50 to 20 % (5)	Below 20 % (2.5)
ii	% of SC/ ST population	10	More than 40 % (10)	20 to 40 % (5)	Less than 20 % (3)	
iii	Actual wages	5	Actual wages are significantly lower than minimum wages (5)	Actual wages are equal to or higher than minimum wages (0)		
iv	% of small and marginal farmers	10	More than 80 % (10)	50 to 80 % (5)	Less than 50 % (3)	
v	Ground water status	5	Over exploited (5)	Critical (3)	Sub critical (2)	Safe (0)
vi	Moisture index/ DPAP/ DDP Block	15	-66.7 & below (15) DDP Block	-33.3 to -66.6 (10) DPAP Block	0 to -33.2 (0) Non DPAP/ DDP Block	
vii	Area under rain-fed agriculture	15	More than 90 % (15)	80 to 90 % (10)	70 to 80% (5)	Above 70 % (Reject)
viii	Drinking water	10	No source (10)	Problematic village (7.5)	Partially covered (5)	Fully covered (0)
ix	Degraded land	15	High – above 20 % (15)	Medium – 10 to 20 % (10)	Low- less than 10 % of TGA (5)	
x	Productivity potential of the land	15	Lands with low production & where productivity can be significantly enhanced with reasonable efforts (15)	Lands with moderate production & where productivity can be enhanced with reasonable efforts (10)	Lands with high production & where productivity can be marginally enhanced with reasonable efforts (5)	
xi	Contiguity to another watershed that has already been developed/ treated	10	Contiguous to previously treated watershed & contiguity within the micro watersheds in the	Contiguity within the micro watersheds in the project but non contiguous to	Neither contiguous to previously treated watershed nor contiguity within the micro watersheds in	

S.No.	Criteria	Maximum Score	Ranges & Scores			
			project (10)	previously treated watershed (5)	the project (0)	
xii	Cluster approach in the plains (more than one contiguous micro-watersheds in the project)	15	Above 6 micro-watersheds in cluster (15)	4 to 6 micro watersheds in cluster (10)	2 to 4 micro watersheds in cluster (5)	
xiii	Cluster approach in the hills (more than one contiguous micro-watersheds in the project)	15	Above 5 micro-watersheds in cluster (15)	3 to 5 micro watersheds in cluster (10)	2 to 3 micro watersheds in cluster (5)	
	Total	**150**	**150**	**90**	**41**	**2.5**

1.4: Details of ongoing watershed programme:

Presently, no watershed development programme is going on in the watershed.

CHAPTER-2

GENERAL DESCRIPTION OF PROJECT AREA

2.1: Location:

The selected watershed in the catchment of Behgul and Bhakra River in Bareilly district (U.P.) and located in Western Part of the district. This Watershed cluster includes 51 villages of 31 Gram panchayats with 2 NP namely Shahi and Meerganj. The livelihood of these people is primarily based on rainfed agriculture, animal husbandry, wage labour, goat, sheep and poultry.

Table 2.1: General Description of the Project Area

S. No.	Code of MWS	Name of MWS	Latitude/Longitude	Name of GP	Names of Villages	Area of village included in MWS	Details of important / Approach road with distance Km.
1	**2**	**3**	**4**	**5**	**6**	**7**	8
1	2B4C4a1c	Nareli Rasoolpur	28^0 32’ 21” to 28^0 34’ 21” N	Chanheta	Chanheta	7.93	3 Km.
			79^0 14’ 36” to 79^0 16’ 26” E	Junair	junair	4.64	5 Km
				Nareli Rasoolpur	Nareli rasoolpur	69.33	6 Km
				Nareli rasoolpur	Khanpur	150.69	3 Km
				Narkhera	Narkhera	203.2	5 Km
				Saijana	Saijana	6.38	12 Km
				Sidhauli	Sidhauli	63.69	10 Km
				Beetham naugavan	Beetham naugavan	20.14	
					Sub-Total	**526**	
2	2B4C4a1d	Mandawa Banshipur	28^0 33’ 50” to 28^0 36’ 10” N	Aksaura	Aksaura	107.27	2 Km
				Anand pur	Anand pur	262.7	
				Bafari Bujurg	Bafari Bujurg	138.84	5 Km
				Balehi Pahadpur	Balehi	208.92	2.5 Km
				Mandawa Banshipur	Mandawa Banshipur	233.33	8 Km
				Nareli Rasoolpur	Nareli Rasoolpur	17.47	3 Km
				Narkheda	Narkheda	89.27	5 Km
				Narkheda	Pahadpur	102.5	4 Km

S. No.	Code of MWS	Name of MWS	Latitude/Longitude	Name of GP	Names of Villages	Area of village included in MWS	Details of important / Approach road with distance Km.
				Aksaura	Fidaipur	67.25	6 Km
				Saijana	Saijana	166.8	12 Km
				Sukli	Sukli	328.98	5 Km
				Bafari Abdul Navipur	Bafari Abdul Navipur	13.5	
					Sub-Total	**1736.9**	
3	2B4C4a2b	Khanpur	28^0 31’ 59” to 28^0 34’ 15” N	Bafari Bujurg	Bafari Bujurg	24.39	6 Km
			79^0 16’ 01” to 79^0 17’ 21” E	Beetham Naugawan	Bahadur Pur	74.68	6 Km
				Beetham Naugawan	Beetham Naugawan	189.39	7 Km
				Chanheta	Chanheta	29.87	3 Km
				Dinra mirzapur	Dinra	32.6	6 Km
				Dinra mirzapur	Mirzapur	21.44	6 Km
				Nareli Rasoolpur	Khanpur	42.03	3 Km
				Nareli Rasoolpur	Nareli rasoolpur	66.56	5 Km
				Sukali	Sukali	10.55	
					Sub-Total	**496.15**	
4	2B4C4a2c	Dinra Mirza Pur	28^0 31’ 37” to 28^0 34’ 24” N	Junhai Mustkil	Asafpur atmali	21.3	5 Km
			79^0 16’22” to 79^0 19’ 05” E	Bafari Bujurg	Bafari Bujurg	98.07	5 Km
				Beetham Naugawan	Bahadur Pur	109.63	6 Km
				Veetham Naugawan	Veetham Naugawan	283.16	7 Km
				Chanheta	Chanheta	1.26	3 Km
				DinraMirzapur	Dinra	146.75	6 Km
				Churai Dalatpur	Firoz Pur Atmali	2.15	7 Km
				Churai Dalatpur	Firoz Pur Mustakil	25.96	7 Km
				Dinra Mirzapur	Hasanpur	15.31	6 Km
				Junhai Mustical	Junhai Atmali	81.79	5 Km
				Dinra Mirzapur	Mirza Pur	91.62	7 Km
				Junhai Mustakil	Shahi Np	128	8 Km
					Sub-Total	**1005**	
5	2B4C5a2d	Nagariya Kalyanpur	28^0 31’ 45” to 28^0 33’ 58” N	Churai Dalatpur	Churai Dalatpur	18.39	5 Km

S. No.	Code of MWS	Name of MWS	Latitude/Longitude	Name of GP	Names of Villages	Area of village included in MWS	Details of important / Approach road with distance Km.
			79^0 11'25" to 79^0 14' 23" E				
				Mugra Meerganj NP	Mugra Meerganj NP	13	
				Sidhauli	Khirkti	27.46	8 Km
				Goola	Goola	4.76	
				Nagariya Kalyanpur	Nagariya Kalyanpur	173.46	3 Km
				Nagariya Sadaat	Nagariya Sadaat	151.14	4 Km
				Paraura	Paraura	11.74	6 Km
				Churai Dalatpur	Pipra milak	40.71	2 Km
				Thiriya Brahmanan	Sanjar pur	96.27	5.50 Km
				Sidhauli	Sidhauli	192.71	10 Km
				Sidhauli	Silrapur	10.15	8 Km
				Thiriya Brahmanan	Thiriya Brahmanan	77.42	5 Km
					Sub-Total	**817.21**	
6	2B4C5a2e	Goola	28^0 31' 51" to 28^0 35' 16" N	Chanheta	Chanheta	36.58	3 Km
			79^0 13'26" to 79^0 15' 39" E	Dhaneta	Dhaneta	20.93	3 Km
				Goola	Goola	131.26	3 Km
				Junair	Junair	172.27	4 Km
				Mandanpur	Khamariya Sani	24.23	8 Km
				Narkheda	Narkheda	5.06	
				Paraura	Paraura	0.51	6 Km
				Saijana	Saijana	66.33	12 Km
				Thiriya Brahmanan	Thiriya Brahmanan	24.97	5 km
				Sidhauli	Sidhauli	259.48	10 Km
				Narali rasoolpur	Khanpur	25.77	3 km
				Paiga Nagari	Paiga Nagari	1.44	5 km
					Sub total	**768.83**	
7	2B4C5b1a	Khamariya sani	28^0 34' 05" to 28^0 34' 39" N	Mandanpur	Khamariya Sani	14.64	8 Km
			79^0 11'57" to 79^0 12' 59" E	Mandanpur	Mandanpur	24.96	12 Km
				Nausna	Nausna	38.35	6 Km
					Sub-Total	**77.95**	

S. No.	Code of MWS	Name of MWS	Latitude/Longitude	Name of GP	Names of Villages	Area of village included in MWS	Details of important / Approach road with distance Km.
8	2B4C5b1b	Nausena	28^0 33’ 29” to 28^0 35’ 11” N	Brahampura	Brahampura	19.83	5 km
			79^0 13’01” to 79^0 14’ 04” E	Gugai	Gugai	75.58	4 Km
				Mandanpur	Khamariya Sani	23.8	8 Km
				Sidhauli	Khir kiti	43.79	8 Km
				Kulchhakhurd	Kulchhakhurd	70.34	4 Km
				Nagariya Sadat	Nagariya Sadat	3.45	4 Km
				Nausna	Nausna	209.35	6 Km
				Churai Dalatpur	Pipra Milak	23.56	2 Km
				Sidhauli	Silrapur	**8.43**	
				Labhari	Labhari	**38.02**	
					Sub-Total	**516.15**	
9	2B4C5c1a	Sidhauli	28^0 33’ 16” to 28^0 35’ 17” N	Narkhera	Narkhera	5.94	10 km
			79^0 13’59” to 79^0 15’ 07” E	Saijana	Saijana	106.98	12 Km
				Sidhauli	Sidhauli	85.74	10 Km
					Sub-Total	**198.66**	
10	2B4C5c1b	Silrapur	28^0 33’ 40” to 28^0 35’ 10” N	Mandanpur	Khamariya Sani	116.54	8 Km
			79^0 12’58” to 79^0 16’ 24” E	Sidhauli	Khirkiti	5.02	8 Km
				Mandanpur	Mandanpur	58.12	12 Km
				Sidhauli	Sidhauli	44.03	10 Km
				Sidhauli	Silrapur	85.7	8 Km
				Sidhauli	Saijana	5.72	8 km
					Sub-Total	**315.13**	
11	2B4C5c1c	Paltha	28^0 34’ 55” to 28^0 36’ 31” N				
			79^0 12’49” to 79^0 13’ 55” E	Mandanpur	Mandanpur	45.77	12 Km
				Paltha	Paltha	104.56	14 Km
				Saijana	Saijana	153.14	12 Km
					Sub-Total	**303.47**	
12	2B4C5d1a	Sangrampur	28^0 35’ 29” to 28^0 37’ 25” N	Myori Bujurg	Myori Bujurg	14.14	16 Km
			79^0 13’01” to 79^0 14’ 54” E	Paltha	Paltha	72.4	14 Km

S. No.	Code of MWS	Name of MWS	Latitude/Longitude	Name of GP	Names of Villages	Area of village included in MWS	Details of important / Approach road with distance Km.
				Parchai	Parchai	54.05	15 Km
				Saijana	Saijana	139.4	12 Km
				Parchai	Sangrampur	73.99	14 Km
					Sub-Total	**353.98**	
					Grand Total	**7116**	

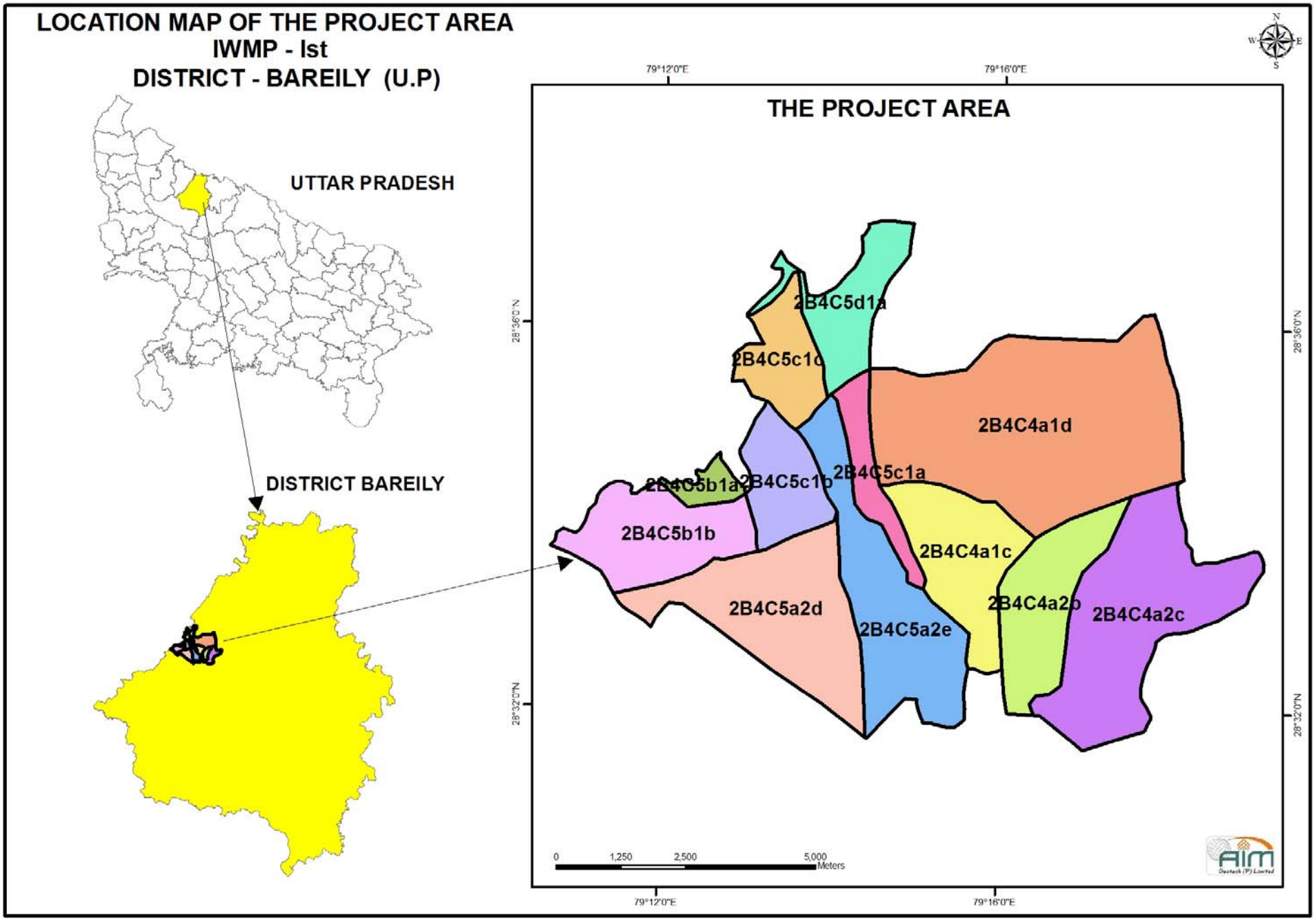
LOCATION MAP OF THE PROJECT AREA
IWMP - Ist
DISTRICT - BAREILY (U.P)
UTTAR PRADESH
DISTRICT BAREILY
THE PROJECT AREA
79°12'0"E
79°16'0"E
28°36'0"N
28°32'0"N
2B4C5d1a
2B4C5c1c
2B4C4a1d
2B4C5b1a
2B4C5c1b
2B4C5c1a
2B4C5b1b
2B4C4a1c
2B4C5a2d
2B4C4a2b
2B4C4a2c
2B4C5a2e
0
1,250
2,500
5,000
Meters

2.2: Area and Land use:

Village wise detailed information on type of land is depicted in Table 2.2.

Table 2.2: Details of land resources in IWMP-I

S.No.	Code of MWS	Name of MWS	Cultivated and wasteland area (ha)				Area details (ha) (falling within the projects)							
			Cultivated rainfed area	Cultivated irrigated area	Uncultivated wasteland/ fallow		Pvt. Agri. Land				Forest Land	Community land	Others	Total area (ha)
					Temp.	Permanent	Gen	SC/ST	OBC	Total			(Pl. specify)	
1	2	3	4	5	6	7	8	9	10	11	12	14	14	15
1	2B4C5c1c	Paltha	152	50	65	32	109	43	65	217	0	24	58	299
2	2B4C5d1a	Sangrampur	176	58	76	44	126	50	76	252	0	31	72	354
3	2B4C5b1a	Khamriya Sani	39	13	17	10	28	11	17	56	0	7	16	79
4	2B4C5c1b	Silrapur	157	52	67	39	112	45	67	224	0	27	64	315
5	2B4C5c1a	Sidhauli	99	33	42	26	71	28	42	141	0	17	41	199
6	2B4C4a2b	Khanpur	245	81	105	61	175	70	105	350	0	42	100	492
7	2B4C4a1c	Nareli Rasulpur	262	86	112	66	187	75	112	374	0	45	107	526
8	2B4C5a2d	Nagariya Kalyanpur	412	136	177	96	295	118	177	589	0	69	164	822
9	2B4C5b1b	Nausna	263	87	113	55	188	75	113	375	0	41	100	516
10	2B4C4a1d	Mandawa Banshipur	840	277	360	251	600	240	360	1200	0	162	367	1728
11	2B4C4a2c	Mirzapur	499	165	214	124	357	143	214	713	0	86	203	1001
12	2B4C5a2e	Gula	383	126	164	96	274	109	164	547	0	66	156	769
		Total	**3527**	**1164**	**1511**	**899**	**2519**	**1008**	**1511**	**5038**	**0**	**616**	**1446**	**7116**

2.3: Physiogaphy:

The watershed has a general **slope** more than 1 percent. Spatial distribution of different slope classes was prepared by using of Arc GIS Software. Slope was divided into 04 classes (viz. 0-0.5, 0.5-1.0, 1.0-2.0, 2.0-3.0 %.(Table 2.3).

Table 2.3: Slope range in the project area for IWMP-I

S.No.	Code of MWS	Name of MWS	Slope Range (ha)				
			0-0.5%	0.5-1.0%	1.0-2.0%	2.0-3.0%	Total
1	2B4C5c1c	Paltha	30	90	105	75	299
2	2B4C5d1a	Sangrampur	35	106	124	89	354
3	2B4C5b1a	Khamriya Sani	8	24	28	20	79
4	2B4C5c1b	Silrapur	31	94	110	79	315
5	2B4C5c1a	Sidhauli	20	60	70	50	199
6	2B4C4a2b	Khanpur	49	148	172	123	492
7	2B4C4a1c	Nareli Rasulpur	53	158	184	132	526
8	2B4C5a2d	Nagariya Kalyanpur	82	246	288	205	822
9	2B4C5b1b	Nausna	52	155	181	129	516
10	2B4C4a1d	Mandawa Banshipur	173	518	605	432	1728
11	2B4C4a2c	Mirzapur	100	300	350	250	1001
12	2B4C5a2e	Gula	77	231	269	192	769
		Total	**710**	**2130**	**2485**	**1775**	**7116**

2.4: Climate:

The annual rainfall and the temperature of the district are given in Table 2.4.

Table 2.4: Average monthly rainfall and temperature of the last 05 years at IWMP-I

Month	Annual Rainfall (mm)						Temperature ^{0}C	
	2004	2005	2006	2007	2008	Average	Max.	Min.
January	9	-	1	-	-	2	12.5	6.5
February	8	2	7	60	9	17	16.4	10.4
March	-	-	-	51	-	10	28.9	17.2
April	-	4	3	-	-	1	38.4	25.8

Month	Annual Rainfall (mm)						Temperature ^{0}C	
	2004	**2005**	**2006**	**2007**	**2008**	**Average**	**Max.**	**Min.**
May	20	37	19	17	35	26	40.5	30.5
June	38	27	37	61	231	79	42.5	30.1
July	380	208	240	176	527	306	40.2	33.6
August	275	177	140	191	203	197	38.5	31.7
September	7	90	87	67	73	65	36.2	24.1
October	9	62	7	12	18	22	34.7	21.9
November	1	4	-	-	-	1	30.4	17.1
December	-	4	-	2	-	1	18.4	10.4
Total	**747**	**615**	**541**	**637**	**1096**	**(Avg) 727**	**(Avg) 31.47**	**(Avg) 21.61**

Table 2.5: Flood and Drought Area:

Sl. No.	MWS	Particulars	No. of villages	Periodicity		Not affected
				Annual	Any other (please specify)	
1	**2**	3	4	**5**	**6**	**7**
1	All	Flood	Name(s) of villages	---	----	Not affected
			No. of villages	---	----	
		Drought	Name(s) of villages	---	----	Not affected
			No. of villages	---	----	

Table 2.6: Details of Soil Erosion

S.No.	MWS code	Name of MWS	Water Erosion (ha)				Runoff	Avarege Soil Loss (Ton/haYear)	Wind Erosion
			Sheet	Rill	Gully	Total	(mm)		
1	2B4C5c1c	Paltha	91	41	20	152	689	20	-
2	2B4C5d1a	Sangrampur	106	48	23	176	679	19	-
3	2B4C5b1a	Khamriya Sani	24	11	5	39	685	17	-
4	2B4C5c1b	Silrapur	94	42	20	157	679	15	-
5	2B4C5c1a	Sidhauli	59	27	13	99	685	19	-
6	2B4C4a2b	Khanpur	147	66	32	245	690	18	-
7	2B4C4a1c	Nareli Rasulpur	157	71	34	262	685	17	-
8	2B4C5a2d	Nagariya Kalyanpur	247	111	54	412	695	20	-
9	2B4C5b1b	Nausna	158	71	34	263	710	17	-
10	2B4C4a1d	Mandawa Banshipur	504	227	109	840	680	18	-
11	2B4C4a2c	Mirzapur	299	135	65	499	695	16	-
12	2B4C5a2e	Gula	230	103	50	383	700	19	-
		Total	**2116**	**952**	**458**	**3527**	**Avg. 689**	**Avg. 18**	

CHAPTER-3

BASELINE SURVEY AND PARTICIPATORY RURAL APPRAISAL

3.1: Social-Economic Analysis:

The total population of the project area is **98897** with average family size of 5person. Out of the total population the male population is **52322** and female population is **46575**. Total SC population is 13673 with male 7268 and female 6406. The detail of population of each watershed is given below:

Table 3.1: Demographic Features in Project Area

S. No.	Name of Village	Total Household	Population			SC - Population		
			Total Population	Male	Female	Male	Female	Total
1	Khirkiti	323	1615	856	759	106	94	200
2	Churai Dalpatpur	1220	6100	3233	2867	542	480	1022
3	Brahmpura	-	Un-populated	-	-	-	-	-
4	Pipra Milak	-	Un-populated	-	-	-	-	-
5	Mugra Mirganj	-	NP	-	-	-	-	-
6	Mankara	217	1083	561	522	28	24	52
7	Nausna	563	2813	1491	1322	166	146	312
8	Kulchha Khurd	367	1834	973	861	110	96	206
9	Labhari	82	411	193	218	87	4	91
10	Gugai	326	1628	877	751	77	63	140
11	Khameria Sani	538	2690	1411	1279	119	94	213
12	Nisoi	-	District Rampur	-	-	-	-	-
13	Mandanpur	1080	5400	2772	2628	294	273	567
14	Saijna	1043	5213	2706	2507	367	326	693
15	Junair	243	1224	642	582	72	56	128
16	Narkheda	334	1672	915	757	224	194	418
17	Nareli Rasulpur	332	1662	940	722	73	57	130
18	Khanpur	175	874	419	455	56	46	102
19	Bitham Naugwa	766	3830	2051	1779	210	194	404
20	Bahadurpur	275	1377	835	542	63	79	142
21	Paltha	273	1367	682	685	54	38	92
22	Sangrampur	272	1361	686	675	50	36	86

S. No.	Name of Village	Total Household	Population			SC - Population		
23	Parchai	507	2536	1319	1217	264	243	507
24	Gula	338	1689	861	828	113	98	211
25	Chaneta	396	1979	1029	950	259	239	498
26	Dhaneta	437	2183	1135	1048	199	183	382
27	Sidhauli	2400	12000	6530	5470	796	734	1530
28	Sanjarpur	305	1524	793	731	208	192	400
29	Thiria Brahmnan	240	1200	624	576	80	74	154
30	Silrapur	276	1380	718	662	295	273	568
31	Myori Buzurg	399	1993	1036	957	166	154	320
32	Dinra	256	1280	667	613	102	94	196
33	Bafri Buzurg	466	2330	1211	1119	157	128	285
34	Sukli	422	2110	1118	992	229	194	423
35	Nagaria Kalyanpur	366	1832	989	843	122	113	235
36	Nagaria Sadat	398	1990	1014	976	192	184	376
37	Parora	565	2826	1526	1300	186	107	293
38	Mirzapur	197	986	522	464	9	12	21
39	Anandpur	726	3630	1924	1706	282	262	544
40	Mandwa Banshipur	773	3865	2010	1855	342	315	657
41	Aksora	322	1608	852	756	121	104	225
42	Balehi	324	1619	858	761	98	94	192
43	Paharpur	106	531	287	244	29	26	55
44	Fidaipur	135	676	358	318	47	41	88
45	Asafpur Mustakil	-	Un-populated	-	-	-	-	-
46	Firozpur Atmali	-	Un-populated	-	-	-	-	-
47	Firozpur Mustakil	446	2230	1226	1004	146	121	267
48	Hasanpur Gramin	-	Un-populated	-	-	-	-	-
49	Junhai Atmali	-	Un-populated	-	-	-	-	-
50	Junhai Mustakil	352	1760	950	810	119	109	228
51	Bafari Abdul Nabipur	197	986	522	464	9	12	20
	Total	**19778**	**98897**	**52322**	**46575**	**7268**	**6406**	**13673**

3.2: Land Holding Pattern:

The average land holding is about 0.36 ha with lack of irrigation source, so it forces the majority of the farmers to migrate to ensure their livelihood. This affects the demographic profile of the watershed directly.

Table 3.2: Details of land holding pattern

S. No.	Name of the Villages	Land Holding Classification				Percentage		
		Marginal	Small	Others	Total	Marginal	Small	Others
1	Khirkiti	11	10	1	22	50	45	5
2	Churai Dalpatpur	15	8	2	25	60	32	8
3	Brahmpura	25	15	1	41	61	37	2
4	Pipra Milak	27	12	3	42	55	35	1
5	Mugra Mirganj	26	46	18	90	29	51	20
6	Mankara	102	63	39	204	50	31	19
7	Nausna	567	83	43	693	82	12	6
8	Kulchha Khurd	95	15	5	115	83	13	4
9	Labhari	25	15	1	41	61	37	2
10	Gugai	302	30	18	350	86	9	5
11	Khameria Sani	125	50	11	186	67	27	6
12	Nisoi	113	60	10	183	62	33	5
13	Mandanpur	50	31	9	90	56	34	10
14	Saijna	81	20	10	111	73	18	9
15	Junair	79	22	11	112	71	20	10
16	Narkheda	104	66	41	211	49	31	19
17	Nareli Rasulpur	82	22	12	116	71	19	10
18	Khanpur	118	25	10	153	77	16	7
19	Bitham Naugava	127	156	8	291	44	54	3
20	Bahadurpur	131	142	7	280	47	51	3
21	Paltha	82	72	7	161	51	45	4
22	Sangrampur	117	86	8	211	55	41	4
23	Parchai	126	87	9	222	57	39	4

S. No.	Name of the Villages	Land Holding Classification				Percentage		
		Marginal	Small	Others	Total	Marginal	Small	Others
24	Gula	26	46	18	90	29	51	20
25	Chaneta	80	19	9	108	74	18	8
26	Dhaneta	105	22	11	138	76	16	8
27	Sidhauli	480	421	60	961	50	44	6
28	Sanjarpur	123	25	7	155	79	16	5
29	Thiria Brahmnan	20	10	2	32	63	31	6
30	Silrapur	26	46	18	90	29	51	20
31	Myori Buzurg	85	42	17	144	59	29	12
32	Dinra	108	128	8	244	44	52	3
33	Bafri Buzurg	120	100	5	225	53	44	2
34	Sukli	114	85	9	208	55	41	4
35	Nagaria Kalyanpur	116	34	23	173	67	20	13
36	Nagaria Sadat	80	19	9	108	74	18	8
37	Parora	425	30	21	476	89	6	4
38	Mirzapur	135	122	6	263	51	46	2
39	Anandpur	156	112	11	279	56	40	4
40	Mandwa Banshipur	85	16	7	108	79	15	6
41	Aksora	26	46	18	90	29	51	20
42	Balehi	87	58	7	152	57	38	5
43	Paharpur	28	55	25	108	26	51	23
44	Fidaipur	52	41	15	108	48	38	14
45	Asafpur Mustakil	126	121	4	251	50	48	2
46	Firozpur Atmali	115	125	6	246	47	51	2
47	Firozpur Mustakil	141	85	8	234	60	36	3
48	Hasanpur	49	42	5	96	51	44	5
49	Junhari Atmali	189	201	6	396	48	51	2

S. No.	Name of the Villages	Land Holding Classification				Percentage		
		Marginal	Small	Others	Total	Marginal	Small	Others
50	Junhai Mustakil	119	87	15	221	54	39	7
51	Bafari Abdul Nabipur	190	185	25	400	48	46	6
	Total	**5936**	**3459**	**659**	**10054**			

Migration:

People migrate during summer season to different parts of the state like Kanpur, Delhi and Punjab as daily wages, agricultural and construction labourers. The details are given below:

Table 3.3: Details of Migration: Pre Project status

S.No.	Name of village	No. of persons migrating	No. of days per year of migration	Major reason(s) for migrating	Distance of destination of migration from the village (km)	Occupation during migration	Income from such occupation (Rs.)
1	Khirkiti	162	120-241	Poor Economic Condition	175-600	Service/Labour work	2500-5000
2	Churai Dalpatpur	617	120-242		175-600		2500-5000
3	Brahmpura	-	-		-		-
4	Pipra Milak	-	-		-		-
5	Mugra Mirganj	-	-		-		-
6	Mankara	108	120-240		175-600		2500-5000
7	Nausna	281	120-240		175-600		2500-5000
8	Kulchha Khurd	183	120-240		175-601		2500-5000
9	Labhari	41	120-240		175-600		2500-5000
10	Gugai	163	120-240		175-600		2500-5000
11	Khameria Sani	269	120-241		175-600		2500-5000
12	Nisoi	-	-		-		2500-5000
13	Mandanpur	540	120-243		175-600		2500-5000
14	Saijna	521	120-244		175-600		2500-5000
15	Junair	-	-		-		2500-5000

S.No.	Name of village	No. of persons migrating	No. of days per year of migration	Major reason(s) for migrating	Distance of destination of migration from the village (km)	Occupation during migration	Income from such occupation (Rs.)
16	Narkheda	167	120-240		175-600		2500-5000
17	Nareli Rasulpur	166	120-240		175-600		2500-5000
18	Khanpur	87	120-240		175-600		2500-5000
19	Bitham Naugava	383	120-240		175-600		2500-5000
20	Bahadurpur	168	120-240		175-600		2500-5000
21	Paltha	137	120-240		175-600		2500-5000
22	Sangrampur	136	120-241		175-601		2500-5000
23	Parchai	254	120-242		175-602		2500-5000
24	Gula	34	120-243		175-603		2500-5000
25	Chaneta	40	120-244		175-604		2500-5000
26	Dhaneta	44	120-245		175-605		2500-5000
27	Sidhauli	240	120-246		175-606		2500-5000
28	Sanjarpur	30	120-247		175-607		2500-5000
29	Thiria Brahmnan	24	120-248		175-608		2500-5000
30	Silrapur	28	120-249		175-609		2500-5000
31	Myori Buzurg	40	120-250		175-610		2500-5000
32	Dinra	26	120-251		175-611		2500-5000
33	Bafri Buzurg	47	120-252		175-612		2500-5000
34	Sukli	42	120-253		175-613		2500-5000
35	Nagaria Kalyanpur	37	120-254		175-614		2500-5000
36	Nagaria Sadat	40	120-255		175-615		2500-5000
37	Parora	57	120-256		175-616		2500-5000
38	Mirzapur	20	120-246		175-617		2500-5000
39	Anandpur	73	120-247		175-618		2500-5000
40	Mandwa Banshipur	77	120-248		175-619		2500-5000
41	Aksora	32	120-249		175-620		2500-5000

S.No.	Name of village	No. of persons migrating	No. of days per year of migration	Major reason(s) for migrating	Distance of destination of migration from the village (km)	Occupation during migration	Income from such occupation (Rs.)
42	Balehi	32	120-240		175-621		2500-5000
43	Paharpur	11	120-240		175-622		2500-5000
44	Fidaipur	14	120-240		175-623		2500-5000
45	Asafpur Mustakil	-	-		-		-
46	Firozpur Atmali	-	-		-		-
47	Firozpur Mustakil	45	120-240		175-626		2500-5000
48	Hasanpur	-	-		-		-
49	Jughari Atmali	-	-		-		-
50	Junhai Mustakil	35	120-241		175-629		2500-5000
51	Bafari Abdul Nabipur	36	120-240		170-600		2500-5000
	Total	**5484**					

Table 3.4: Details of Village Infrastructure

S. No.	Name of Village	Pakka Road	Electric Station	Primary School	Jun. School	Inter. College	Post Office	PHC	Vet. Hosp.	Bank	Co-op. Society	Market	Agri. Market
		Distance in Km.											
1	**2**	**3**	**4**	**5**	**6**	**7**	**8**	**9**	**10**	**11**	**12**	**13**	**14**
1	Khirkiti	0	4	0	3	8	2	8	9	8	5	9	9
2	Churai Dalpatpur	0	12	0	0	3	9	9	8	8	9	8	9.12
3	Brahmpura	-	-	-	-	-	-	-	-	-	-	-	-
4	Pipra Milak	-	-	-	-	-	-	-	-	-	-	-	-
5	Mugra Mirganj	-	-	-	-	-	-	-	-	-	-	-	-
6	Mankara	0	2	6	6	6	2	6	6	6	5	6	6
7	Nausna	0	1	1	1	4	1	4	4	4	3	4	4
8	Kulchha Khurd	0	10	0	4	10	10	10	10	10	5	10	10

S. No.	Name of Village	Pakka Road	Electric Station	Primary School	Jun. School	Inter. College	Post Office	PHC	Vet. Hosp.	Bank	Co-op. Society	Market	Agri. Market
		Distance in Km.											
1	**2**	**3**	**4**	**5**	**6**	**7**	**8**	**9**	**10**	**11**	**12**	**13**	**14**
9	Labhari	0	1	1	1	7	1	7	7	7	7	3	7
10	Gugai	0	20	0	1.5	1.5	1.5	1.5	1.5	1.5	1.5	1.5	1.5
11	Khameria Sani	0	15	1	1	3	3	1	3	3	1	3	1
12	Nisoi	-	-	-	-	-	-	-	-	-	-	-	-
13	Mandanpur	0	5	0	0	5	5	2	5	5	5	2	5
14	Saijna	0	2	0	2	2	2	2	2	2	2	2	2
15	Junair	-	-	-	-	-	-	-	-	-	-	-	-
16	Narkheda	0	15	0	0	7	2	0	7	1.5	1.5	7	1.5
17	Nareli Rasulpur	0	8	2	3	8	3	8	8	8	3	3	8
18	Khanpur	0	15	1	0	7	7	7	7	7	2	7	7
19	Bitham Naugava	1	15	0.5	2.5	5	2.5	0	5	5	5	5	4
20	Bahadurpur	0	13	0	2	2	2	2	2	2	13	2	4
21	Paltha	0	7.5	0	0	7	0	7	7	7	4	7	7
22	Sangrampur	0	4	0	3	8	2	8	9	8	5	9	9
23	Parchai	0	12	0	0	3	9	9	8	8	9	8	9.12
24	Gula	0	15	0	0	0	5	4	15	10	15	10	10
25	Chaneta	0	11	0	1.5	11	11	11	11	11	2	11	11
26	Dhaneta	0	12	0	0	12	12	12	12	12	2.5	12	12
27	Sidhauli	0	2	6	6	6	2	6	6	6	5	6	6
28	Sanjarpur	0	1	1	1	4	1	4	4	4	3	4	4
29	Thiria Brahmnan	0	10	0	4	10	10	10	10	10	5	10	10
30	Silrapur	0	1	1	1	7	1	7	7	7	7	3	7
31	Myori Buzurg	0	5	0	0	5	5	2	5	5	5	2	5
32	Dinra	0	2	0	2	2	2	2	2	2	2	2	2
33	Bafri Buzurg	0	1	0.8	1	5	4	5	5	5	0	5	0
34	Sukli	0	15	0	0	7	2	0	7	1.5	1.5	7	1.5
35	Nagaria Kalyanpur	0	8	2	3	8	3	8	8	8	3	3	8

S. No.	Name of Village	Pakka Road	Electric Station	Primary School	Jun. School	Inter. College	Post Office	PHC	Vet. Hosp.	Bank	Co-op. Society	Market	Agri. Market
		Distance in Km.											
1	2	3	4	5	6	7	8	9	10	11	12	13	14
36	Nagaria Sadat	0	15	1	0	7	7	7	7	7	2	7	7
37	Parora	1	15	0.5	2.5	5	2.5	0	5	5	5	5	4
38	Mirzapur	0	12	0	0	12	12	12	12	12	2.5	12	12
39	Anandpur	0	2	6	6	6	2	6	6	6	5	6	6
40	Mandwa Banshipur	0	1	1	1	4	1	4	4	4	3	4	4
41	Aksora	0	10	0	4	10	10	10	10	10	5	10	10
42	Balehi	0	1	1	1	7	1	7	7	7	7	3	7
43	Paharpur	0	20	0	1.5	1.5	1.5	1.5	1.5	1.5	1.5	1.5	1.5
44	Fidaipur	0	15	1	1	3	3	1	3	3	1	3	1
45	Asafpur Mustakil	-	-	-	-	-	-	-	-	-	-	-	-
46	Firozpur Atmali	-	-	-	-	-	-	-	-	-	-	-	-
47	Firozpur Mustakil	0	2	0	2	2	2	2	2	2	2	2	2
48	Hasanpur	-	-	-	-	-	-	-	-	-	-	-	-
49	Jughari Atmali	-	-	-	-	-	-	-	-	-	-	-	-
50	Junhai Mustakil	0	12	0	0	12	12	12	12	12	2.5	12	12
51	Bafari Abdul Nabipur	-	-	-	-	-	-	-	-	-	-	-	-

Table 3.5: Soil Texture

S.No.	MWS code	Name of MWS	Area in different Soil Group (ha)			Other Specify …..
			Light textured soil (sand, loamy sand)	Medium textured soil (sandy loam, loam, silt loam)	Heavy textured soil (Clay loam)	
1	2	3	4	5	6	7
1	2B4C5c1c	Paltha	106	38	8	
2	2B4C5d1a	Sangrampur	123	44	9	

S.No.	MWS code	Name of MWS	Area in different Soil Group (ha)			Other Specify …..
			Light textured soil (sand, loamy sand)	Medium textured soil (sandy loam, loam, silt loam)	Heavy textured soil (Clay loam)	
1	**2**	**3**	**4**	**5**	**6**	**7**
3	2B4C5b1a	Khamriya Sani	27	10	2	
4	2B4C5c1b	Silrapur	110	39	8	
5	2B4C5c1a	Sidhauli	69	25	5	
6	2B4C4a2b	Khanpur	172	61	12	
7	2B4C4a1c	Nareli Rasulpur	183	65	13	
8	2B4C5a2d	Nagariya Kalyanpur	289	103	21	
9	2B4C5b1b	Nausna	184	66	13	
10	2B4C4a1d	Mandawa Banshipur	588	210	42	
11	2B4C4a2c	Mirzapur	349	125	25	
12	2B4C5a2e	Gula	268	96	19	
		Total	**2469**	**882**	**176**	**3527**

3.4: Crops & Productivity:

Table 3.6: Productivity and Production

S.No.	Crop	Area (ha)		Productivity (Q/ha)		Production (Q) Grain/Main product		Fodder/Fuel/ Other Product. (Q)	
		Irrigated	Rainfed	Irrigated	Rainfed.	Irrigated	Rainfed	Irrigated	Rainfed
A	**Kharif**								
1	Paddy	116	931	18	10	2095	9310	2095	10310
2	Sugarcane	361	0	200	0	72200	0	3610	0
3	Maize	29	434	16	6	466	2604	931	5208

S.No.	Crop	Area (ha)		Productivity (Q/ha)		Production (Q) Grain/Main product		Fodder/Fuel/ Other Product. (Q)	
		Irrigated	Rainfed	Irrigated	Rainfed.	Irrigated	Rainfed	Irrigated	Rainfed
4	Arhar	47	312	10	5	466	1560	1397	4680
5	Urd/Moong	0	764	0	3	0	2292	0	4584
6	Sorghum	29	213	12	7	349	1491	14550	53250
	Total	**582**	**2654**			**75576**	**17257**	**22583**	**78032**
B	**Rabi**								
1	Wheat	698	327	18	8	12571	2616	15714	3270
2	Lentil	233	109	9	5	2095	545	4190	1090
3	Gram	116	55	6	4	698	218	1397	436
4	Pea	81	38	15	8	1222	305	1627	936
5	Mustard	23	16	8	5	186	80	372	160
6	Potato	12	0	125	0	1455	0	0	0
	Total	**1164**	**545**			**18228**	**3764**	**23301**	**5892**
C	**Zaid**								
	Urd	126	0	8	0	1005	0	4019	0
	Moong	31	0	8	0	251	0	1005	0
	Total	**157**				**1256**	**0**	**5024**	**0**

Table 3.7: Horticulture Status

S. No.	Code of MWS	Name of MWS	Name of Important horticultural crop							
			Whole Fruit Crop				Scattered Fruit Crop			
			Name	Area(ha)	Productivity(q/ha)	Production(q)	Name	Area(ha)	Productivity(q/ha)	Production(q)
1	**2**	**3**	**4**	**5**	**6**	**7**	**8**	**9**	**10**	**11**
1	2B4C5c1c	Paltha	--	--	--	--	Mango	2	40	80
			0	--	--	--	Guava	0.5	20	10
2	2B4C5d1a	Sangrampur	--	--	--	--	Mango	1.5	40	60
			--	--	--	--	Guava	1	20	20
3	2B4C5b1a	Silrapur	--	--	--	--	Mango	3	40	120
			--	--	--	--	Guava	0.5	20	10
4	2B4C5c1b	Khamriya Sani	--	--	--	--	Mango	2.5	40	100
			--	--	--	--	Guava	2	20	40
5	2B4C5c1a	Sidhauli	--	--	--	--	Mango	1.5	40	60
			--	--	--	--	Guava	0.5	20	10
6	2B4C4a2b	Khanpur	--	--	--	--	Mango	3	40	120
			--	--	--	--	Guava	1.5	20	30
7	2B4C4a1c	Nareli Rasulpur	--	--	--	--	Mango	4	40	160
			--	--	--	--	Guava	0.5	20	10
8	2B4C5a2d	Nagariya Kalyanpur	--	--	--	--	Mango	2	40	80
			--	--	--	--	Guava	1	20	20
9	2B4C5b1b	Nausna	--	--	--	--	Mango	3	40	120
			--	--	--	--	Guava	1.5	20	30
10	2B4C4a1d	Mandawa Banshipur	--	--	--	--	Mango	2	40	80
			--	--	--	--	Guava	0.5	20	10
11	2B4C4a2c	Mirzapur	--	--	--	--	Mango	3	40	120
			--	--	--	--	Guava	1.5	20	30
12	2B4C5a2e	Gula	--	--	--	--	Guava	0.5	20	10
			--	--	--	--	Mango	2	40	80
		Total						**41**		**1410**

3.5: Live Stock:

The details of live stock and its productivity are given in Table 3.8 & 3.9.

Table 3.8: Details of Livestock Population

(All figures in Nos.)

S. No.	Name of Village	Cow		Buffalow		Ox/ Bull	Goat	Sheep	Piggeries	Poultry		
		Desi	Crossed	Desi	Murrah					Broiler	Layers	Total
1	2	3	4	5	6	7	8	9	10	11	12	13
1	Khirkiti	85	25	175	79	35	175	150	-	-	-	-
2	Churai Dalpatpur	100	30	185	103	40	250	200	35	-	-	-
3	Brahmpura	-	-	-	-	-	-	-	-	-	-	-
4	Pipra Milak	-	-	-	-	-	-	-	-	-	-	-
5	Mugra Mirganj	-	-	-	-	-	-	-	-	-	-	-
6	Mankara	15	8	185	45	11	547	-	-	-	-	-
7	Nausna	20	10	250	50	12	1000	-	10	2000	-	2000
8	Kulchha Khurd	15	9	125	45	11	200	-	-	-	-	-
9	Labhari	9	4	60	15	6	150	-	-	-	-	-
10	Gugai	5	-	70	-	6	1200	-	-	4000	-	4000
11	Khameria Sani	16	5	195	31	8	290	-	11	-	-	-
12	Nisoi	-	-	-	-	-	-	-	-	-	-	-
13	Mandanpur	210	25	52	60	12	35	-	-	-	150	150
14	Saijna	176	21	109	55	10	26	-	-	-	-	-
15	Junair	55	30	165	83	48	150	-	10	20	-	2000
16	Narkheda	6	1	125	2	-	50	-	-	-	-	-
17	Nareli Rasulpur	28	3	180	5	-	200	-	-	-	-	-
18	Khanpur	5	-	100	-	10	110	-	-	-	-	-
19	Bitham Naugava	20	-	29	7	24	20	-	15	10	25	35
20	Bahadurpur	21	5	32	10	28	22	-	10	5	70	75

S. No.	Name of Village	Cow		Buffalow		Ox/ Bull	Goat	Sheep	Piggeries	Poultry		
		Desi	Crossed	Desi	Murrah					Broiler	Layers	Total
21	Paltha	113	7	46	11	4	26	-	13	-	116	116
22	Sangrampur	170	11	50	30	4	34	12	-	-	100	100
23	Parchai	60	30	32	20	13	20	-	-	-	-	-
24	Gula	23	11	72	7	16	9	-	-	-	-	-
25	Chaneta	25	3	45	11	23	60	30	-	-	-	-
26	Dhaneta	60	20	52	42	18	30	20	-	-	300	300
27	Sidhauli	25	70	1010	540	18	380	-	40	600	590	1190
28	Sanjarpur	30	20	80	20	18	20	-	15	8000	-	8000
29	Thiria Brahmnan	40	15	70	30	20	80	-	-	-	-	-
30	Silrapur	10	10	85	20	18	45	1	-	10	4	14
31	Myori Buzurg	261	13	63	25	9	30	-	13	-	-	-
32	Dinra	20	10	30	20	20	18	-	15	4	25	29
33	Bafri Buzurg	12	-	25	-	22	19	-	12	6	100	106
34	Sukli	27	10	21	20	17	20	-	15	5	25	30
35	Nagaria Kalyanpur	15	10	100	50	10	100	-	-	-	50	50
36	Nagaria Sadat	40	10	150	40	16	15	-	25	-	200	200
37	Parora	10	-	15	-	4	10	-	15	-	-	-
38	Mirzapur	15	5	20	18	23	50	-	25	5	90	95
39	Anandpur	42	17	72	32	19	78	-	-	-	-	-
40	Mandwa Banshipur	10	10	85	20	18	45	1	-	10	4	14
41	Aksora	155	15	62	22	12	25	-	13	-	-	-
42	Balehi	25	8	25	18	22	20	-	15	5	25	30
43	Paharpur	26	12	22	16	21	25	-	-	-	-	-
44	Fidaipur	23	9	21	13	18	14	-	-	-	-	-
45	Asafpur Mustakil	-	-	-	-	-	-	-	-	-	-	-

S. No.	Name of Village	Cow		Buffalow		Ox/ Bull	Goat	Sheep	Piggeries	Poultry		
		Desi	Crossed	Desi	Murrah					Broiler	Layers	Total
46	Firozpur Atmali	-	-	-	-	-	-	-	-	-	-	-
47	Firozpur Mustakil	41	19	69	31	18	68	-	-	-	-	-
48	Hasanpur	-	-	-	-	-	-	-	-	-	-	-
49	Jughari Atmali	-	-	-	-	-	-	-	-	-	-	-
50	Junhai Mustakil	21	4	28	8	26	10	-	10	9	18	27
51	Bafari Abdul Nabipur	18	4	16	6	20	10	-	10	10	6	16
	Total	**2103**	**529**	**4403**	**1660**	**708**	**5686**	**414**	**327**	**14699**	**1898**	**18577**

Table.3.9: Details of Livestock Productivity

S.No.	Name of village	Milk Production(Liter/day)				Goatry	Poultry		Piggeries
		Cows		Buffalos		Weight	Broiler Weight	Layers	Weight
		Desi	Crossed	Desi	Murrah	Kg/goat	Kg/ Brl	eggs/day	Kg/Pig
1	**2**	**3**	**4**	**5**	**6**	**7**	**8**	**9**	**10**
1	Khirkiti	128	50	525	316	10-12	1.25-1.5	0	75
2	Churai Dalpatpur	150	60	555	412	11-12	1.5-2.00	0	75
3	Brahmpura	0	0	0	0	0	0	0	0
4	Pipra Milak	0	0	0	0	0	0	0	0
5	Mugra Mirganj	0	0	0	0	0	0	0	0
6	Mankara	23	16	555	180	12-14	1.25-2.00	0	75
7	Nausna	30	20	750	200	13-14	1.5-1.75	0	75
8	Kulchha Khurd	23	18	375	180	10-13	1.00-2.00	0	75
9	Labhari	14	8	180	60	10-11	1.00-1.50	0	75
10	Gugai	8	0	210	0	12-13	1.5-2.00	0	75
11	Khameria Sani	24	10	585	124	12-14	1.5-2.00	0	75
12	Nisoi	0	0	0	0	0	0	0	0
13	Mandanpur	315	50	156	240	13-14	1.5-2.00	75	75

S.No.	Name of village	Milk Production(Liter/day)				Goatry	Poultry		Piggeries
		Cows		Buffalos		Weight	Broiler Weight	Layers	Weight
		Desi	Crossed	Desi	Murrah	Kg/goat	Kg/ Brl	eggs/day	Kg/Pig
14	Saijna	264	42	327	220	10-12	1.5-2.00	0	75
15	Junair	0	0	0	0	0	0	0	0
16	Narkheda	9	2	375	8	12-14	1.25-2.00	0	75
17	Nareli Rasulpur	42	6	540	20	13-14	1.5-1.75	0	75
18	Khanpur	8	0	300	0	10-13	1.00-2.00	0	75
19	Bitham Naugava	30	0	87	28	10-11	1.00-1.50	13	75
20	Bahadurpur	32	10	96	40	12-13	1.25-2.00	35	75
21	Paltha	170	14	138	44	12-14	1.5-1.75	58	75
22	Sangrampur	255	22	150	120	12-14	1.00-2.00	50	75
23	Parchai	90	60	96	80	13-14	1.00-1.50	0	75
24	Gula	35	22	216	28	10-13	1.5-2.00	0	75
25	Chaneta	38	6	135	44	10-11	1.25-2.00	0	75
26	Dhaneta	90	40	156	168	12-13	1.5-1.75	150	75
27	Sidhauli	38	140	3030	2160	12-14	1.00-2.00	295	75
28	Sanjarpur	45	40	240	80	10-12	1.25-2.00	0	75
29	Thiria Brahmnan	60	30	210	120	10-12	1.5-1.75	0	75
30	Silrapur	15	20	255	80	12-14	1.00-2.00	2	75
31	Myori Buzurg	392	26	189	100	13-14	1.00-1.50	0	75
32	Dinra	30	20	90	80	10-13	1.5-2.00	13	75
33	Bafri Buzurg	18	0	75	0	10-11	1.5-2.00	50	75
34	Sukli	41	20	63	80	12-13	1.5-2.00	13	75
35	Nagaria Kalyanpur	23	20	300	200	12-14	1.25-2.00	25	75
36	Nagaria Sadat	60	20	450	160	12-14	1.5-1.75	100	75
37	Parora	15	0	45	0	13-14	1.00-2.00	0	75
38	Mirzapur	23	10	60	72	10-13	1.00-1.50	45	75
39	Anandpur	63	34	216	128	10-11	1.5-2.00	0	75

S.No.	Name of village	Milk Production(Liter/day)				Goatry	Poultry		Piggeries
		Cows		Buffalos		Weight	Broiler Weight	Layers	Weight
		Desi	Crossed	Desi	Murrah	Kg/goat	Kg/ Brl	eggs/day	Kg/Pig
40	Mandwa Banshipur	15	20	255	80	12-13	1.5-2.00	2	75
41	Aksora	233	30	186	88	10-13	1.25-2.00	0	75
42	Balehi	38	16	75	72	10-11	1.5-1.75	13	75
43	Paharpur	39	24	66	64	12-13	1.00-2.00	0	75
44	Fidaipur	35	18	63	52	10-12	1.00-1.50	0	75
45	Asafpur Mustakil	0	0	0	0	0	0	0	0
46	Firozpur Atmali	0	0	0	0	0	0	0	0
47	Firozpur Mustakil	62	38	207	124	12-13	1.5-2.00	0	75
48	Hasanpur	0	0	0	0	0	0	0	0
49	Jughari Atmali	0	0	0	0	0	0	0	0
50	Junhai Mustakil	32	8	84	32	11-12	1.5-2.00	9	75
51	Bufari Abdul Nabipur	25	7	65	22	10-12	1.5-2.00	0	0
	Total	**3080**	**997**	**12731**	**6306**			**948**	

3.6: Livelihood Status:

The details of livelihood status of landless/assetless people and Present (for Farmers & others) are given below-

Table 3.10: Details of Livelihood Status of Landless/Assetless people (Pre Project status)

S.No.	Code of MWS	Name of MWS	Name of Livelihood Activity	No. of house hold engaged				Pre project	Desired Activities	Expected Income from desired activities	Remarks
				SC/ST	Other	Women	Total	Avg. Income/Year			
1	2	3	4	5	6	7	8	9	10	11	12
1	2B4C5c1c	Paltha	Labour	12	15	2	27	19850	Diary	>20-25%	
2	2B4C5d1a	Sangrampur	Labour	12	16	0	28	18650	Mini flour mill	>20-25%	
3	2B4C5b1a	Khamriya Sani	Labour	12	36	0	48	17500	Diary & Tailoring	>20-25%	

S.No.	Code of MWS	Name of MWS	Name of Livelihood Activity	No. of house hold engaged				Pre project	Desired Activities	Expected Income from desired activities	Remarks
				SC/ST	Other	Women	Total	Avg. Income/Year			
1	2	3	4	5	6	7	8	9	10	11	12
4	2B4C5c1b	Silrapur	Labour	20	56	2	78	20290	Diary	>20-25%	
5	2B4C5c1a	Sidhauli	Labour	26	114	16	156	17150	Sewing & Tailoring	>20-25%	
6	2B4C4a2b	Khanpur	Labour	14	18	3	15	18500	Sewing & Tailoring	>20-25%	
7	2B4C4a1c	Nareli Rasulpur	Labour	11	13	0	24	19075	Diary	>20-25%	
8	2B4C5a2d	Nagariya Kalyanpur	Labour	62	104	0	166	20650	Poultry	>20-25%	
9	2B4C5b1b	Nausna	Labour	24	42	0	66	21000	Diary & Poultry	>20-25%	
10	2B4C4a1d	Mandawa Banshipur	Labour	13	46	0	59	19750	Diary	>20-25%	
11	2B4C4a2c	Mirzapur	Labour	13	26	0	39	17150	Carpentry	>20-25%	
12	2B4C5a2e	Gula	Labour	9	31	0	40	20750	Diary	>20-25%	
		Total		**219**	**486**	**23**	**1384**				

Table 3.11: Details of Livelihood Status of Other Farmers

S.No.	Code of MWS	Name of MWS	Name of Livelihood Activity	No. of house hold engaged				Pre project	Desired Activities	Expected Income from desired activities	Remarks
				SC/ST	Other	Women	Total	Avg. Income/Year			
1	2	3	4	5	6	7	8	9	10	11	12
1	2B4C5c1c	Paltha	Agriculture, Animal Husbandary	240	1389	86	1715	67500	Improvement of	>20-25%	
2	2B4C5d1a	Sangrampur		250	303	41	594	30500	Livelihood through-	>20-25%	
3	2B4C5b1a	Khamriya Sani		240	833	87	1160	33670	Crop Demonstration,	>20-25%	
4	2B4C5c1b	Silrapur		149	862	61	1072	43280	Horticulture,	>20-25%	
5	2B4C5c1a	Sidhauli		635	3151	105	3891	28900	A/H, Agro	>20-25%	

S.No.	Code of MWS	Name of MWS	Name of Livelihood Activity	No. of house hold engaged				Pre project	Desired Activities	Expected Income from desired activities	Remarks
				SC/ST	Other	Women	Total	Avg. Income/Year			
1	2	3	4	5	6	7	8	9	10	11	12
									Processing,		
6	2B4C4a2b	Khanpur		443	2295	100	2838	32600	Micro Enterprise etc.	>20-25%	
7	2B4C4a1c	Nareli Rasulpur		117	565	135	817	26800		>20-25%	
8	2B4C5a2d	Nagariya Kalyanpur		282	934	101	1317	32500		>20-25%	
9	2B4C5b1b	Nausna		625	724	145	1494	43800		>20-25%	
10	2B4C4a1d	Mandawa Banshipur		448	278	117	843	26900		>20-25%	
11	2B4C4a2c	Mirzapur		361	1090	129	1579	28900		>20-25%	
12	2B4C5a2e	Gula		282	1634	101	2017	32500			
		Total		**4072**	**14058**	**1207**	**19337**				

Table 3.12: Details of Present Livelihood Status

Amount Rs. In Lacs

S. No.	Name of Micro watershed	Activities																			
		Dairy		Poultry		Goatry		Piggeries		Fisheries		Black Smithy		Carpentry		Stitching/ knitting		Wages		Others (Specify)	
		No	Avg income	No	Avg income	No	Avg income	No	Avg income	No	Avg income	No	Avg income	No	Avg income	No	Avg income	No	Avg income	No	Avg income
1	2	3	4	5	6	7	8	9	10	11	12	13	14	15	16	17	18	19	20	21	22
1	Khirkiti	364	36	0	0	175	5	0	0	0	0	2	1.08	1	0.54	11	0.66	10	1.2	--	--
2	Churai Dalpatpur	418	42	0	0	250	8	35	1.4	0	0	4	2.16	2	1.08	12	0.72	12	1.44	--	--
3	Brahmpura	0	0	0	0	0	0	0	0	0	0	0	0	0	0	0	0	0	0	--	--
4	Pipra Milak	0	0	0	0	0	0	0	0	0	0	0	0	0	0	0	0	0	0	--	--
5	Mugra Mirganj	0	0	0	0	0	0	0	0	0	0	0	0	0	0	0	0	0	0	--	--
6	Mankara	253	25	0	0	547	16	0	0	0	0	4	2.16	1	0.54	8	0.48	12	1.44	--	--
7	Nausna	330	33	0	3	1000	30	10	0.4	0	0	1	0.54	1	0.54	13	0.78	13	1.56	--	--
8	Kulchha Khurd	194	19	0	0	0	0	0	0	0	0	3	1.62	2	1.08	12	0.72	15	1.8	--	--
9	Labhari	88	9	0	0	150	5	0	0	0	0	3	1.62	2	1.08	14	0.84	19	2.28	--	--
10	Gugai	75	8	0	6	1200	36	0	0	0	0	4	2.16	4	2.16	14	0.84	14	1.68	--	--
11	Khameria Sani	247	25	0	0	290	9	11	0.4	0	0	8	4.32	3	1.62	18	1.08	13	1.56	--	--
12	Nisoi	0	0	0	0	0	0	0	0	0	0	0	0	0	0	0	0	0	0	--	--
13	Mandanpur	347	35	150	0.16	35	1	0	0	0	0	4	2.16	2	1.08	12	0.73	12	1.44	--	--
14	Saijna	361	36	0	0	26	1	0	0	0	0	1	0.54	1	0.54	10	0.6	10	1.2	--	--
15	Junair	0	0	0	0	0	0	0	0	0	0	0	0	0	0	0	0	0	0	--	--
16	Narkheda	134	13	0	0	50	2	0	0	0	0	2	1.08	1	0.54	6	0.34	21	2.52	--	--
17	Nareli Rasulpur	216	22	0	0	200	6	0	0	0	0	4	2.16	1	0.54	3	0.21	15	1.8	--	--
18	Khanpur	105	11	0	0	110	3	0	0	0	0	1	0.54	1	0.54	1	0.08	19	2.28	--	--
19	Bitham Naugava	56	6	25	0.04	20	1	15	0.6	0	0	3	1.62	2	1.08	10	0.6	15	1.8	--	--
20	Bahadurpur	68	7	70	0.08	22	1	10	0.4	0	0	3	1.62	2	1.08	14	0.84	21	2.52	--	--
21	Paltha	177	18	116	0.13	26	1	13	0.5	0	0	4	2.16	4	2.16	12	0.72	26	3.12	--	--

S. No.	Name of Micro watershed	Activities																			
		Dairy		Poultry		Goatry		Piggeries		Fisheries		Black Smithy		Carpentry		Stitching/ knitting		Wages		Others (Specify)	
		No	Avg income	No	Avg income	No	Avg income	No	Avg income	No	Avg income	No	Avg income	No	Avg income	No	Avg income	No	Avg income	No	Avg income
22	Sangrampur	261	26	100	0.11	**34**	1	0	0	0	0	2	1.08	1	0.54	**2**	0.12	28	3.36	--	--
23	Parchai	142	14	0	0	20	1	0	0	0	0	2	1.08	2	1.08	8	0.47	18	2.16	--	--
24	Gula	113	11	0	0	9	0	0	0	0	0	4	2.16	1	0.54	6	0.34	19	2.28	--	--
25	Chaneta	84	8	0	0	60	2	0	0	0	0	1	0.54	2	1.08	3	0.21	18	2.16	--	--
26	Dhaneta	174	17	300	0.32	30	1	0	0	0	0	2	1.08	1	0.54	1	0.08	28	3.36	--	--
27	Sidhauli	1645	165	590	1.54	380	11	40	1.6	0	0	2	1.08	1	0.54	10	0.6	17	2.04	--	--
28	Sanjarpur	150	15	0	0	20	1	15	0.6	0	0	4	2.16	1	0.54	14	0.84	9	1.08	--	--
29	Thiria Brahmnan	155	16	0	0	80	2	0	0	0	0	8	4.32	2	1.08	12	0.72	25	3	--	--
30	Silrapur	125	13	4	0.02	45	1	0	0	0	0	2	1.08	1	0.54	10	0.6	24	2.88	--	--
31	Myori Buzurg	362	36	0	0	30	1	13	0.5	0	0	4	2.16	2	1.08	8	0.47	23	2.76	--	--
32	Dinra	80	8	25	0.03	18	1	15	0.6	0	0	1	0.54	1	0.54	6	0.34	15	1.8	--	--
33	Bafri Buzurg	37	4	100	0.12	19	1	12	0.5	0	0	2	1.08	2	1.08	3	0.21	13	1.56	--	--
34	Sukli	78	8	25	0.03	20	1	15	0.6	0	0	2	1.08	1	0.54	1	0.08	20	2.4	--	--
35	Nagaria Kalyanpur	175	18	50	0.05	100	3	0	0	0	0	4	2.16	1	0.54	10	0.6	13	1.56	--	--
36	Nagaria Sadat	240	24	200	0.22	15	0	25	1	0	0	1	0.54	1	0.54	14	0.84	14	1.68	--	--
37	Parora	25	3	0	0	10	0	15	0.6	0	0	1	0.54	2	1.08	12	0.72	15	1.8	--	--
38	Mirzapur	58	6	90	0.1	50	2	25	1	0	0	4	2.16	1	0.54	6	0.34	18	2.16	--	--
39	Anandpur	163	16	0	0	78	2	0	0	0	0	1	0.54	1	0.54	3	0.21	15	1.8	--	--
40	Mandwa Banshipur	125	13	4	0.02	45	1	0	0	0	0	3	1.62	1	0.54	1	0.08	**16**	1.92	--	--
41	Aksora	254	25	0	0	25	1	13	0.5	0	0	3	1.62	2	1.08	10	0.6	21	2.52	--	--
42	Balehi	76	8	25	0.03	20	1	15	0.6	0	0	4	2.16	2	1.08	14	0.84	18	2.16	--	--
43	Paharpur	76	8	0	0	25	1	0	0	0	0	8	4.32	4	2.16	12	0.72	17	2.04	--	--
44	Fidaipur	66	7	0	0	14	0	0	0	0	0	2	1.08	1	0.54	2	0.12	11	1.32	--	--
45	Asafpur Mustakil	0	0	0	0	0	0	0	0	0	0	0	0	0	0	0	0	0	0	--	--

S. No.	Name of Micro watershed	Activities																			
		Dairy		Poultry		Goatry		Piggeries		Fisheries		Black Smithy		Carpentry		Stitching/ knitting		Wages		Others (Specify)	
		No	Avg income	No	Avg income	No	Avg income	No	Avg income	No	Avg income	No	Avg income	No	Avg income	No	Avg income	No	Avg income	No	Avg income
46	Firozpur Atmali	0	0	0	0	0	0	0	0	0	0	0	0	0	0	0	0	0	0	--	--
47	Firozpur Mustakil	160	16	0	0	68	2	0	0	0	0	2	1.08	2	1.08	3	0.21	11	1.32	--	--
48	Hasanpur	0	0	0	0	0	0	0	0	0	0	0	0	0	0	0	0	0	0	--	--
49	Jughari Atmali	0	0	0	0	0	0	0	0	0	0	0	0	0	0	0	0	0	0	--	--
50	Junhai Mustakil	61	6	18	0.03	10	0	10	0.4	0	0	2	1.08	1	0.54	11	0.66	21	2.52	--	--
51	Bafari Abdul Nabipur	0	0	0	0	0	0	0	0	0	0	0	0	2	1.08	0	0	0	0	--	--
	Total	**8318**		**1892**		**5326**		**307**		**0**		**122**		**69**		**352**		**694**			

Table 3.13: Ground Water Status

S.No.	Hydrograph station	2006		2007		2008		2009	
		Pre	Post	Pre	Post	Pre	Post	Pre	Post
1	Mirganj	5.67	4.84	6.21	4.92	5.97	3.56	5.18	4.63
2	Sidhauli	5.97	5.29	6.2	4.9	5.75	4.20	5.80	5.10
3	Mugalpur	-	-	-	-	-	-	-	-
4	Samaspur	-	-	4.47	3.30	4.23	2.70	4.30	3.75
5	Nandgawan	4.01	3.37	-	-	-	-	-	-
6	Divna	-	-	5.17	4.01	4.90	3.62	5.42	4.84
7	Hurhuri	5.68	4.90	6.04	4.90	5.72	4.32	5.95	5.43
8	Nausna	6.10	5.50	6.70	5.15	6.97	4.28	6.85	5.27
9	Tilmas	-	-	-	-	5.07	3.52	5.00	4.55
10	Nareli Rasulpur	-	-	-	-	7.41	5.57	7.17	6.72
11	Junhai	-	-	-	-	5.38	3.93	6.50	5.90

Table 3.14:Cultivation/ Irrigation Status

S.No.	Micro Watershed code	Name of Micro Watershed	Gross Cultivated Area (ha)				Net Cultivated Area (ha)	Gross Irrigated Area (ha)				Net Irrigated Area (ha)	Rainfed Area (ha)
			Kharif	Rabi	Zaid	Total		Kharif	Rabi	Zaid	Total		
1	2	3	4	5	6	7	8	9	10	11	12	13	14
1	2B4C5c1c	Paltha	139	70	23	232	202	25	50	7	82	50	152
2	2B4C5d1a	Sangrampur	162	81	27	270	235	26	53	8	87	58	176
3	2B4C5b1a	Khamriya Sani	36	18	6	60	52	26	52	7	86	13	39
4	2B4C5c1b	Silrapur	144	72	24	240	209	17	34	5	56	52	157
5	2B4C5c1a	Sidhauli	91	45	15	151	131	16	33	4	53	33	99
6	2B4C4a2b	Khanpur	225	112	37	375	326	39	78	11	127	81	245
7	2B4C4a1c	Nareli Rasulpur	240	120	40	400	348	43	86	12	141	86	262
8	2B4C5a2d	Nagariya Kalyanpur	378	189	63	631	548	68	136	19	223	136	412
9	2B4C5b1b	Nausna	241	120	40	401	349	43	87	12	142	87	263

S.No.	Micro Watershed code	Name of Micro Watershed	Gross Cultivated Area (ha)				Net Cultivated Area (ha)	Gross Irrigated Area (ha)				Net Irrigated Area (ha)	Rainfed Area (ha)
			Kharif	Rabi	Zaid	Total		Kharif	Rabi	Zaid	Total		
1	2	3	4	5	6	7	8	9	10	11	12	13	14
10	2B4C4a1d	Mandawa Banshipur	771	385	128	1285	1117	142	284	39	465	277	840
11	2B4C4a2c	Mirzapur	458	229	76	763	664	82	165	22	269	165	499
12	2B4C5a2e	Gula	351	176	59	586	509	53	106	13	172	126	383
		Total	**3236**	**1618**	**539**	**5394**	**4690**	**582**	**1164**	**157**	**1903**	**1164**	**3527**

Gross Cultivated Area (ha)- 5394
Cropping Intensity = 115%

Table 3.15: Irrigation Area (source wise)

(Area in ha)

S. No.	Code of MWS	Name of MWS	Canal Area	State Tube wells		Tanks		Open well		Bore wells		Lift irrigation		Others (Specify)		Total Irrigated	Remarks
				No.	Area	No.	Area	No.	Area	No.	Area	No.	Area	No.	Area	Area	
1	2	3	4	5	6	7	8	9	10	11	12	13	14	15	16	17	18
1	2B4C5c1c	Paltha	-	4	17	-	-	-	-	8	33	-	-	-	-	50	
2	2B4C5d1a	Sangrampur	-	3	19	-	-	-	-	6	34	-	-	-	-	58	
3	2B4C5b1a	Khamriya Sani	-	4	32	-	-	-	-	4	20	-	-	-	-	13	
4	2B4C5c1b	Silrapur	-	1	10	-	-	-	-	6	24	-	-	-	-	52	
5	2B4C5c1a	Sidhauli	-	1	8	-	-	-	-	7	25	-	-	-	-	33	
6	2B4C4a2b	Khanpur	-	3	20	-	-	-	-	15	58	-	-	-	-	81	
7	2B4C4a1c	Nareli Rasulpur	-	2	12	-	-	-	-	19	74	-	-	-	-	86	
8	2B4C5a2d	Nagariya Kalyanpur	-	5	30	-	-	-	-	22	106	-	-	-	-	136	
9	2B4C5b1b	Nausna	-	3	19	-	-	-	-	18	68	-	-	-	-	87	

S. No.	Code of MWS	Name of MWS	Canal Area	State Tube wells		Tanks		Open well		Bore wells		Lift irrigation		Others (Specify)		Total Irrigated	Remarks
				No.	Area	No.	Area	No.	Area	No.	Area	No.	Area	No.	Area	Area	
1	**2**	**3**	**4**	**5**	**6**	**7**	**8**	**9**	**10**	**11**	**12**	**13**	**14**	**15**	**16**	**17**	**18**
10	2B4C4a1d	Mandawa Banshipur	-	12	66	-	-	-	-	45	218	-	-	-	-	277	
11	2B4C4a2c	Mirzapur		5	30	-	-	-	-	34	135	-	-	-	-	165	
12	2B4C5a2e	Gula		6	28	-	-	-	-	14	78	-	-	-	-	126	
		Total	**-**	**49**	**291**	**0**	**0**	**0**	**0**	**198**	**873**	**0**	**0**	**0**	**0**	**1164**	

CHAPTER-4
INSTITUTIONAL BUILDING AND PROJECT MANAGEMENT

4.1: Project Implementing Agency

The Project Implementing Agencies (PIA) is selected by state level Nodal Agency (SLNA) for Integrated Watershed Management Programme (IWMP) in Bareilly District of U.P. The PIA is responsible for implementation of Watershed Program. The PIA for IWMP in Bareilly District is Bhoomi Sanrakshan Adhikari (BSA), Land Development & Water Resource.

Table 4.1: Details of Project Implementing Agency (PIA)

S. No.	Particulars of PIA	
1	2	3
(i)	Date of selection of PIA	28.10.2010
(ii)	Type of organization	Line Dept.
(iii)	Name of organization	Dept. of Land Development & Water Resource
(iv)	Designation & Address	Bhumi Sanrakshan Adhikari, LDWR, Bareilly
(v)	Telephone/Mob.No.	0581-2303565
(vi)	E-mail	bsaldwrbr-up@nic.in

Table 4.2: Details of Staff at PIA

S.NO.	Name	M/F	Designation	Qualification
1	Sri K.N. Sinha	M	Bhoomi Sanrakshan Adhikari	Diploma in Civil Engineering
2	Sri A.K. Srivastava	M	J.E.	Diploma in Ag.
3	Sri Jaswant Singh	M	Accountant	M.Com.
4	Sri Kripal Singh	M	Draftman	M.A., I.T.I & Diploma in Civil Engineering

S.NO.	Name	M/F	Designation	Qualification
5	Sri Vereshwar Singh Senger	M	A.S.C.I	M.Sc. Ag
6	Sri Mahendra Singh	M	A.S.C.I	M.Sc. Ag
7	Sri Sarvesh Kumar Srivastava	M	Seech Parveshak	B.A.
8	Sri Shyam Bihari Lal	M	Seech Parveshak	10 Pass
9	Sri Ramanandi	M	Seechpal	B.Sc. Ag
10	Sri Ravindra Kumar Dixit	M	Seechpal	B.A., B.A.M.S
11	Km. Shashi	M	Junior Clerk	B.A.
12	Sri Vijay Pal Singh	M	Class 1V	10 Pass
13	Sri Abbas	M	Class 1V	Literate
14	Sri Ashutosh Yadav	M	Class 1V	10 Pass

Table 4.3: Details of Watershed Development Team (WDT)

S.No.	Name of Member of WDT	M/F	Designation	Qualification	Experience	Roll/Function
1	Sri Abrar Hussain	M	WDT Member	Ag. Diploma Retd. ASCI	40 yrs	Agriculture Expert
2	Sri Chandrasen Yaduvanshi	M	WDT Member	B.Sc. Ag. Retd. ASCI	41 yrs	Watershed Management
3	Sri Ramesh Kumar	M	WDT Member	M.A.(Sociology).	---	Social Mobilization
4	Sri Makhan Lal	M	WDT Member	B.Sc. Ag	---	Agricultural Practices
5	Sri Harish Kumar	M	WDT Member	B.Sc. Ag	---	Soil Science
6	Sri Alok Mishra	M	WDT Member, J.E.	Diploma in Ag. Engg.	---	Watershed Management
7	Smt. Urmala Devi	F	WDT Member	M.A.(Sociology).	---	Social Mobilization
8	Km. Kavita	F	WDT Member	M.A.(Sociology).	---	Social Mobilization
9	Sri A.K. Srivastava	M	WDT Member	Diploma in Ag. Engg.	32 yrs	Watershed Management
10	Sri Mahendra Singh	M	WDT Member	M.Sc. Ag.	08 yrs	Soil Conservation
11	Sri Vireshwar Singh Sengar	M	WDT Member	Ag. Diploma	34 yrs	Watershed Management
12	Sri Ramanandi	M	WDT Member	B.Sc. Ag	22 yrs	Watershed Management
13	Sri Sarvesh Kumar Srivastava	M	WDT Member	B.A.	30 yrs	Soil Conservation
14	Sri Shyam Bihari Lal	M	WDT Member	High School	30 yrs	Soil Conservation

Table 4.4: Details of Watershed Committee (WC)

S. No.	Name of GP	Name	Designation	M/F	SC/ST/Others	SF/MF/LF/LL	UG/SHG/GP/Others	Education Qualification
1	2	3	4	5	6	7	8	9
1	Gula	Ravendra Pal Singh	President	M	Other	MF	GP	High School
		Piyush Chauhan	Secretary	M	Other	MF	GP	B.A.
		Cheda Lal	Member	M	Other	MF	UG	8th
		Harvendra Singh	Member	M	Other	MF	SHG	High School
		Maya Devi	Member	F	Other	MF	Ohers	8th
		Bhanu Pratap	Member	M	S.C.	MF	UG	High School
		Ram Bahadur	Member	M	LL	MF	Ohers	Literate
		Kushal Pal Singh	Member	M	Other	MF	G.P.	High School
		Smt. Sharda Devi	Member	F	Other	MF	G.P.	High School
		Sri Anil Kumar Srivastava	WDT Member, J.E.	M	Other			Ag. Engg.
		Sri Kripal Singh	WDT Member, D.Man	M	Other			M.A.
2	Dinra	Chhote Lal Gangwar	President	M	Other	MF	GP	8th
		Kalyan Ram	Secretary	M	Ohers	LL	OTHER	Literate
		Radhe Shyam	Member	M	Other	MF	UG	High School
		Dayaram	Member	M	Other	MF	SHG	High School
		Vidhya Vati	Member	F	Ohers	LL	Ohers	Literate
		Krishna Murari	Member	M	S.C.	MF	UG	High School
		Makhan Lal	Member	M	Other	LL	GP	Literate
		Rakesh Kumar	Member	M	Other	MF	UG	Literate
		Hori Lal	Member	M	Other	MF	UG	Literate
		Sri Anil Kumar Srivastava	WDT Member, J.E.	M	Other			Ag. Engg.
		Sri Kripal Singh	WDT Member, D.Man	M	Other			M.A.
3	Sidhauli	Uma Shankar	President	M	Other	MF	GP	B.A.
		Rajesh Babu	Secretary	M	Other	MF	Ohers	B.A.
		Dharam Pal	Member	M	Other	MF	SHG	High School
		Ved Ram	Member	M	Other	MF	SHG	High School
		Smt Krishna Devi	Member	F	Other	MF	Ohers	Literate
		Prem Shankar	Member	M	S.C.	MF	SHG	Literate

S. No.	Name of GP	Name	Designation	M/F	SC/ST/Others	SF/MF/LF/LL	UG/SHG/GP/Others	Education Qualification
1	2	3	4	5	6	7	8	9
		Nem Chand	Member	M	Other	LL	UG	Literate
		Smt. Jeet Rani	Member	F	Other	MF	GP	Literate
		Pappu	Member	M	Other	MF	GP	High School
		Sri M.C. Pandey	WDT Member, J.E.	M	Other			Ag. Engg.
		Sri Mahendra Singh	WDT Member, ASCI	M	Other			M.Sc. Ag.
4	Junair	Ajad Singh	President	M	Other	MF	GP	12th
		Mahendra Pal Singh	Secretary	M	Other	MF	UG	High School
		Ashok	Member	M	Ohers	MF	SHG	High School
		Prem Narain	Member	M	Other	MF	UG	8th
		Pinki Devi	Member	F	Ohers	LL	Ohers	High School
		Nathu Lal	Member	M	SC	MF	SHG	High School
		Rameshwar Dayal	Member	M	Ohers	LL	SHG	High School
		Smt. Khurshid Begum	Member	F	Other	MF	GP	8th
		Smt. Raj Kumari	Member	F	Other	MF	GP	8th
		Sri Anil Kumar Srivastava	WDT Member, J.E.	M	Other			Ag. Engg.
		Sri Kripal Singh	WDT Member, D.Man	M	Other			M.A.
5	Junhai Mustkil	Harpal Singh	President	M	Other	MF	GP	High School
		Puttu Singh	Secretary	M	Other	MF	UG	High School
		Harpal Singh	Member	M	Other	MF	SHG	8th
		Karan Pal Singh	Member	M	Other	MF	UG	8th
		Smt. Rekha	Member	F	Other	MF	Ohers	8th
		Rajpal Singh	Member	M	SC	MF	SHG	8th
		Ramesh	Member	M	Other	LL	SHG	8th
		Om Prakash	Member	M	Other	MF	GP	High School
		Satya Pal	Member	M	Other	MF	GP	Literate
		Sri Anil Kumar Srivastava	WDT Member, J.E.	M	Other			Ag. Engg.
		Sri Kripal Singh	WDT Member, D.Man	M	Other			M.A.
6	Churai Dalpatpur	Prem Shankar	President	M	Other	MF	GP	Inter
		Ram Singh	Secretary	M	Ohers	MF	GP	Inter
		Veer Singh	Member	M	Other	MF	SHG	8th

S. No.	Name of GP	Name	Designation	M/F	SC/ST/Others	SF/MF/LF/LL	UG/SHG/GP/Others	Education Qualification
1	2	3	4	5	6	7	8	9
		Bachchu Lal	Member	M	Other	MF	SHG	8th
		Smt. Krishna Devi	Member	F	Other	MF	Ohers	8th
		Virendra Kumar	Member	M	SC	MF	UG	8th
		Nanhe	Member	M	Other	LL	UG	Literate
		Smt. Nanhi Devi	Member	M	Other	MF	GP	Literate
		Nathu Lal	Member	M	Other	MF	GP	Literate
		Sri Anil Kumar Srivastava	WDT Member, J.E.	M	Other			Ag. Engg.
		Sri Kripal Singh	WDT Member, D.Man	M	Other			M.A.
7	Gugai	Aabid Ali	President	M	Other	MF	GP	High School
		Ram Avtar Diwakar	Secretary	M	Ohers	MF	SHG	High School
		Jeevan Ram Diwakar	Member	M	Ohers	MF	UG	High School
		Chhote Lal Sharma	Member	M	Other	MF	SHG	High School
		Smt. Noor Bano	Member	F	Other	MF	Ohers	High School
		Tulsi Ram	Member	M	SC	MF	UG	Literate
		Taufiq Ali	Member	M	Other	LL	Others	High School
		Smt. Kharul Nisha	Member	F	Other	MF	GP	Literate
		Karve Ali	Member	M	Other	MF	GP	Literate
		Sri Anil Kumar Srivastava	WDT Member, J.E.	M	Other			Ag. Engg.
		Sri Kripal Singh	WDT Member, D.Man	M	Other			M.A.
8	Nausna	Pawan Kumar	President	M	Other	MF	GP	High School
		Pradeep Singh	Secretary	M	Other	MF	SHG	8th
		Prem Chandra	Member	M	SC	MF	SHG	8th
		Bhoora Shah	Member	M	Ohers	LL	Others	8th
		Smt.Shakuntala Devi	Member	F	Ohers	MF	Ohers	Literate
		Rajendra Prasad	Member	M	BC	MF	SHG	Literate
		Om Prakash	Member	M	BC	MF	UG	8th
		Chatra Pal	Member	M	BC	MF	GP	High School
		Smt. Idrishan	Member	F	BC	LF	GP	10th
		Jugga	Member	M	BC	MF	SHG	10th
		Sri M.C. Pandey	WDT Member, J.E.	M	Other			

S. No.	Name of GP	Name	Designation	M/F	SC/ST/Others	SF/MF/LF/LL	UG/SHG/GP/Others	Education Qualification
1	2	3	4	5	6	7	8	9
		Sri Ramanandi	WDT Member, Seech pal	M	Other			
9	Kulchha Khurd	Laakhan Singh	President	M	BC	MF	GP	High School
		Kailash Chand	Secretary	M	BC	MF	SHG	High School
		Surya Prakash	Member	M	SC	LL	Others	High School
		Smt. Savitri Devi	Member	F	BC	MF	Ohers	High School
		Pati Ram	Member	M	BC	MF	SHG	High School
		Gajendra Singh	Member	M	BC	MF	UG	High School
		Satyaveer Singh	Member	M	BC	MF	UG	High School
		Chotte Lal	Member	M	BC	MF	UG	High School
		Smt. Subhadra Devi	Member	F	BC	MF	GP	Literate
		Nainhe Lal	Member	M	BC	MF	GP	High School
		Sri M.C. Pandey	WDT Member, J.E.	M	Other			Ag. Engg.
		Sri Ramanandi	WDT Member, Seech pal	M	Other			B.Sc. Ag
10	Bafari Bujurg	Sewa Ram	President	M	Other	MF	GP	8th
		Sonu Giri	Secretary	M	Other	MF	SHG	8th
		Insaf Beg	Member	M	Other	MF	UG	8th
		Bhupal	Member	M	Other	MF	UG	8th
		Smt.Lata	Member	F	Other	MF	Ohers	8th
		Suresh Chandra	Member	M	SC	MF	UG	High School
		Ram Lal	Member	M	BC	LL	Others	High School
		Som Pal	Member	M	BC	MF	GP	High School
		Smt. Shivani	Member	F	Other	MF	GP	Literate
		Sri Anil Kumar Srivastava	WDT Member, J.E.	M	Other			Ag. Engg.
		Sri Kripal Singh	WDT Member, D.Man	M	Other			M.A.
11	Mandan Pur	Smt. Munni	President	F	Other	MF	GP	Literate
		Shri Satya Pal	Secretary	M	Other	MF	SHG	10th
		Shri Chote Lal	Member	M	SC	MF	UG	10th
		Shri Ram Chandra	Member	M	Other	LL	Others	Literate
		Smt. Veer Bati	Member	F	Other	MF	Ohers	Literate
		Shri Ram Kisan	Member	M	Ohers	MF	Ohers	10th

S. No.	Name of GP	Name	Designation	M/F	SC/ST/Others	SF/MF/LF/LL	UG/SHG/GP/Others	Education Qualification
1	2	3	4	5	6	7	8	9
		Sri Chandra Sen	Member	M	Other	MF	UG	Literate
		Smt. Bhoori	Member	F	Other	MF	GP	Literate
		Sri Ram Swaroop	Member	M	Ohers	MF	GP	Literate
		Sri M.C. Pandey	WDT Member, J.E.	M	Other			Ag. Engg.
		Sri Ramanandi	WDT Member, Seech pal	M	Other			B.Sc. Ag
12	Parchai	Shri Chokhe Lal	President	M	Other	MF	GP	8th
		Shri Surendra Pal	Secretary	M	Other	MF	SHG	8th
		Smt. Reena Devi	Member	F	Other	MF	Ohers	10th
		Shri Udhal Singh	Member	M	Other	LF	UG	10th
		Shri Bharatesh	Member	M	Other	LL	Others	10th
		Shri Bahoran Lal	Member	M	SC	MF	Ohers	Literate
		Shri Ram Das	Member	M	Other	MF	GP	Literate
		Shri Banwari Lal	Member	M	Other	MF	GP	10th
		Shri Ram Pal	Member	M	Other	MF	UG	10th
		Sri M.C. Pandey	WDT Member, J.E.	M	Other			Ag. Engg.
		Sri Sarvesh Kumar Srivastava	WDT Member, Seech Parvashek	M	Other			Inter
13	Paltha	Shri Anal Vir Singh	President	M	Other	MF	GP	10th
		Smt. Meera	Secretary	F	Ohers	MF	SHG	10th
		Smt. Kala Wati	Member	F	Other	MF	Ohers	Literate
		Shri Satyendra	Member	M	Other	MF	GP	10th
		Shri Shaukat Ali	Member	M	Other	LL	Others	Literate
		Shri Shaheed Ahmed	Member	M	Other	MF	GP	Literate
		Shri Harveer	Member	M	SC	MF	Ohers	Literate
		Smt. Santosh	Member	F	Other	MF	SHG	10th
		Deshpal	Member	M	Ohers	MF	Ohers	12th
		Sahab Singh	Member	M	Ohers	MF	UG	12th
		Sri M.C. Pandey	WDT Member, J.E.	M	Other			Ag. Engg.
		Sri Sarvesh Kumar Srivastava	WDT Member, Seech Parvashek	M	Other			Inter

S. No.	Name of GP	Name	Designation	M/F	SC/ST/Others	SF/MF/LF/LL	UG/SHG/GP/Others	Education Qualification
1	2	3	4	5	6	7	8	9
14	Saijana	Shri Charan Singh	President	M	Other	MF	GP	10th
		Shri Jeetendra	Secretary	M	Other	MF	SHG	10th
		Shri Kunwar Sen	Member	M	Other	LL	Others	Literate
		Shri Ram Lal	Member	M	SC	MF	SHG	Literate
		Shri Ram Prakash	Member	M	Ohers	MF	SHG	Literate
		Smt. Satish Devi	Member	F	Other	MF	Ohers	12th
		Smt. Savitri Devi	Member	F	Other	MF	SHG	12th
		Smt. Kamla Devi	Member	F	Ohers	LL	Others	10th
		Sri Mewa Ram	Member	M	Other	MF	GP	10th
		Sri Brahma Swaroop	Member	M	Other	MF	GP	10th
		Sri M.C. Pandey	WDT Member, J.E.	M	Other			Ag. Engg.
		Sri Sarvesh Kumar Srivastava	WDT Member, Seech Parvashek	M	Other			Inter
15	Beetham Naugawan	Shri Ram Bahadur	President	M	Other	MF	GP	10th
		Shri Naajir Ali	Secretary	M	Other	MF	GP	10th
		Shri Yameen Khan	Member	M	Other	MF	SHG	Literate
		Shri Rishi Pal	Member	M	Other	LL	Others	12th
		Smt. Kalavati	Member	F	Other	MF	Ohers	10th
		Shri Tejpal	Member	M	Other	MF	UG	10th
		Shri Puran Lal	Member	M	SC	MF	UG	10th
		Shri Rahesh Khan	Member	M	Other	MF	GP	10th
		Smt. Chaand Vir	Member	M	Other	MF	GP	10th
		Sri Anil Kumar Srivastava	WDT Member, J.E.	M	Other			Ag. Engg.
		Sri Kripal Singh	WDT Member, D.Man	M	Other			M.A.
16	Sukli	Smt. Hasrat Begham	President	F	Other	MF	GP	8th
		Shri Rehmat Khan	Secretary	M	Other	MF	UG	10th
		Shri Rayees Ahmad	Member	M	Other	MF	SHG	Literate
		Shri Rahman Khan	Member	M	Other	LL	Others	8th
		Shri Daulat Khan	Member	M	Other	MF	SHG	8th

S. No.	Name of GP	Name	Designation	M/F	SC/ST/Others	SF/MF/LF/LL	UG/SHG/GP/Others	Education Qualification
1	2	3	4	5	6	7	8	9
		Shri Saleem Ahmad	Member	M	Other	MF	SHG	Literate
		Shri Latoori	Member	M	SC	MF	UG	Literate
		Km. Nargis	Member	F	Other	MF	Ohers	8th
		Shri Matroo Lal	Member	M	Other	MF	GP	12th
		Shri Ram Bhorase	Member	M	Other	MF	GP	12th
		Sri Anil Kumar Srivastava	WDT Member, J.E.	M	Other			Ag. Engg.
		Sri Shyam Bihari Lal	WDT Member, Seech Parvechak	M	Other			10th
17	Nareli Rasoolpur	Shri Mor Pal	President	M	Other	MF	GP	10th
		Shri Rishi Pal	Secretary	M	Other	MF	UG	Literate
		Shri Pyare Lal	Member	M	Other	MF	UG	10th
		Shri Som Pal	Member	M	Other	MF	SHG	Literate
		Km. Shakuntala	Member	F	Other	MF	Ohers	10th
		Shri Seva Ram	Member	M	Other	LL	Others	Literate
		Shri Itwari Lal	Member	M	SC	MF	Others	8th
		Shri Nukta Prasad	Member	M	Other	MF	GP	12th
		Shri Het Ram	Member	M	Other	MF	GP	12th
		Sri Anil Kumar Srivastava	WDT Member, J.E.	M	Other			Ag. Engg.
		Sri Shyam Bihari Lal	WDT Member, Seech Parvechak	M	Other			10th
18	Mandwa Vanshipur	Smt. Rajoo Devi	President	F	Other	MF	GP	12th
		Shri Dharmendra	Secretary	M	SC	MF	GP	10th
		Shri Dhanpal	Member	M	Other	MF	UG	8th
		Shri Chhote Lal	Member	M	Other	MF	SHG	8th
		Smt. Gyano Devi	Member	F	Other	MF	Ohers	8th
		Shri Kunwar Sen	Member	M	Other	LL	Others	Literate
		Shri Rajendra Prasad	Member	M	SC	MF	UG	Literate
		Sri Nathu Lal	Member	M	Other	MF	GP	Literate

S. No.	Name of GP	Name	Designation	M/F	SC/ST/Others	SF/MF/LF/LL	UG/SHG/GP/Others	Education Qualification
1	2	3	4	5	6	7	8	9
		Sri Ram Chandra	Member	M	Other	MF	GP	Literate
		Sri Anil Kumar Srivastava	WDT Member, J.E.	M	Other			Ag. Engg.
		Sri Vireshwar Singh Senger	WDT Member, ASCI	M	Other			Ag. Diploma
19	Balehi	Smt. Leela Vati	President	F	Other	MF	GP	10th
		Shri Devi Das	Secretary	M	Other	MF	GP	8th
		Shri Ram Kishore	Member	M	Other	MF	UG	8th
		Shri Prem Kumar	Member	M	Other	MF	SHG	8th
		Smt. Ram Kali	Member	F	Ohers	MF	Ohers	8th
		Shri Radhe Shyam	Member	M	SC	MF	SHG	8th
		Shri Sartaj	Member	M	Other	LL	Others	8th
		Shri Man Singh	Member	M	Ohers	MF	GP	8th
		Smt. Parveen Begam	Member	M	Ohers	MF	GP	8th
		Sri Anil Kumar Srivastava	WDT Member, J.E.	M	Other			Ag. Engg.
		Sri Vireshwar Singh Senger	WDT Member, ASCI	M	Other			Ag. Diploma
20	Anandpur	Smt. Kiran Vati	President	F	Other	MF	GP	10th
		Shri Vijay Pal	Secretary	M	SC	MF	GP	10th
		Smt. Ram Beti	Member	F	Other	MF	UG	Literate
		Shri Nanhe	Member	M	Ohers	MF	SHG	10th
		Smt. Tulsa Devi	Member	F	Ohers	MF	Ohers	10th
		Shri Dharam Pal	Member	M	SC	MF	SHG	10th
		Shri Madan Lal	Member	M	Other	LL	Others	10th
		Shri Jhajhan Lal	Member	M	Other	MF	GP	8th
		Sri Anil Kumar Srivastava	WDT Member, J.E.	M	Other			Ag. Engg.
		Sri Vireshwar Singh Senger	WDT Member, ASCI	M	Other			Ag. Diploma
21	Aksora	Smt. Premvati	President	F	Other	MF	GP	8th
		Shri Chandra Prakash	Secretary	M	SC	MF	GP	8th
		Shri Om Prakash	Member	M	Other	MF	UG	8th
		Shri Lekh Raj	Member	M	Other	MF	SHG	8th
		Smt. Nattho Devi	Member	F	Other	MF	Ohers	8th
		Shri Har Prasad	Member	M	SC	MF	SHG	8th

S. No.	Name of GP	Name	Designation	M/F	SC/ST/Others	SF/MF/LF/LL	UG/SHG/GP/Others	Education Qualification
1	2	3	4	5	6	7	8	9
		Shri Madan Lal	Member	M	Other	LL	Others	8th
		Shri Hori Lal	Member	M	Other	MF	GP	8th
		Sri Pothi Ram	Member	M	Other	MF	GP	8th
		Sri Anil Kumar Srivastava	WDT Member, J.E.	M	Other			Ag. Engg.
		Sri Vireshwar Singh Senger	WDT Member, ASCI	M	Other			Ag. Diploma
22	Nagariya Kalyanpur	Shri Javir Hussain	President	M	Other	MF	GP	10th
		Shri Mukesh Kumar	Secretary	M	Other	MF	GP	10th
		Shri Mahendra Pal	Member	M	SC	MF	SHG	10th
		Shri Meghraj	Member	M	Ohers	LL	Ohers	10th
		Smt. Geeta Devi	Member	F	Other	MF	Ohers	10th
		Shri Satya Pal	Member	M	Other	MF	SHG	10th
		Shri Kaushlendra Gaur	Member	M	Other	MF	UG	12th
		Shri Naseer Ahmed	Member	M	Other	MF	GP	8th
		Shri Pappu Kashyap	Member	M	Other	MF	GP	8th
		Sri M.C. Pandey	WDT Member, J.E.	M	Other			Ag. Engg.
		Sri Ramanandi	WDT Member, Seech pal	M	Other			B.Sc. Ag
23	Nagariya Sadat	Smt. Gango Devi	President	F	Other	MF	GP	8th
		Shri Laik Ahmed	Secretary	M	Other	MF	GP	8th
		Shri Bhagwan Das	Member	M	SC	MF	SHG	8th
		Shri Chandra Sen	Member	M	Other	LL	Others	8th
		Smt. Man Vati	Member	F	Other	MF	Ohers	8th
		Shri Kailash Chandra	Member	M	Other	MF	SHG	8th
		Shri Mahendra Pal	Member	M	Other	MF	GP	8th
		Shri Mohanlal	Member	M	Other	MF	UG	10th
		Smt. Neeraj	Member	M	Other	MF	GP	8th
		Sri M.C. Pandey	WDT Member, J.E.	M	Other			Ag. Engg.
		Sri Ramanandi	WDT Member, Seech pal	M	Other			B.Sc. Ag
24	Thiriya Brahmanan	Shri Ramendra Pal Singh	President	M	Other	MF	GP	B.A.
		Shri Raj Pal Singh	Secretary	M	Other	MF	GP	12th

S. No.	Name of GP	Name	Designation	M/F	SC/ST/Others	SF/MF/LF/LL	UG/SHG/GP/Others	Education Qualification
1	2	3	4	5	6	7	8	9
		Shri Kailash Chandra	Member	M	SC	MF	SHG	12th
		Shri Kaushal Tiwari	Member	M	Other	LL	Ohers	12th
		Smt. Jogeshwari	Member	F	Other	MF	Ohers	10th
		Shri Mahendra Pal	Member	M	Other	MF	SHG	10th
		Shri Sooraj Pal	Member	M	Other	MF	GP	12th
		Shri Ram Prasad	Member	M	Other	MF	GP	12th
		Smt. Rinki	Member	F	Other	MF	GP	12th
		Sri M.C. Pandey	WDT Member, J.E.	M	Other			Ag. Engg.
		Sri Ramanandi	WDT Member, Seech pal	M	Other			B.Sc. Ag
25	Chaneta	Smt. Seeta Rani	President	F	Other	MF	Ohers	10th
		Shri Satya Veer	Secretary	M	Other	MF	Ohers	10th
		Smt. Mamta Devi	Member	F	Other	MF	SHG	10th
		Shri Bhagwan Das	Member	M	Other	MF	SHG	10th
		Shri Jagpal	Member	M	Other	MF	SHG	10th
		Shri Ganga Ram	Member	M	SC	MF	Ohers	10th
		Shri Chandra Pal	Member	M	Other	LL	Others	10th
		Shri Ram Das	Member	M	Other	Ohers	UG	10th
		Smt. Munni Devi	Member	F	Other	MF	GP	12th
		Shri Bhagwan Das	Member	M	Other	MF	GP	12th
		Sri Anil Kumar Srivastava	WDT Member, J.E.	M	Other			Ag. Engg.
		Sri Kripal Singh	WDT Member, D.Man	M	Other			M.A.
26	Narkheda	Smt. Somvati	President	F	Other	MF	GP	8th
		Shri Pyare Lal	Secretary	M	Other	MF	GP	8th
		Shri Sukh Lal	Member	M	SC	MF	SHG	8th
		Shri Bhagwan Das	Member	M	Other	LL	Others	8th
		Smt. Meena	Member	F	Other	MF	Ohers	8th
		Shri Tularam	Member	M	Other	MF	SHG	10th
		Shri Tularam	Member	M	Other	MF	UG	10th
		Shri Pyare Lal	Member	M	Other	MF	GP	8th
		Km. Meena	Member	F	Other	MF	GP	8th

S. No.	Name of GP	Name	Designation	M/F	SC/ST/Others	SF/MF/LF/LL	UG/SHG/GP/Others	Education Qualification
1	2	3	4	5	6	7	8	9
		Sri Anil Kumar Srivastava	WDT Member, J.E.	M	Other			Ag. Engg.
		Sri Shyam Bihari Lal	WDT Member, Seech Parvechak	M	Other			10th
27	Parora	Smt. Akhtari Begham	President	F	Other	MF	GP	Literate
		Shri Abdul Kayyoom	Secretary	M	Other	MF	GP	B.A.
		Shri Kailash Chandra	Member	M	SC	MF	Others	12th
		Shri Baburam	Member	M	Other	LL	Others	Literate
		Smt. Aneeta Devi	Member	F	Other	MF	Ohers	Literate
		Shri Maasook Ali	Member	M	Other	MF	SHG	Literate
		Shri Kapil Singh	Member	M	Other	MF	GP	Literate
		Smt.Kaneeja	Member	F	Other	MF	GP	Literate
		Shri Amar Pal	Member	M	Other	MF	UG	12th
		Sri M.C. Pandey	WDT Member, J.E.	M	Other			Ag. Engg.
		Sri Mahendra Singh	WDT Member, ASCI	M	Other			M.Sc. Ag
28	Myori Bujurg	Smt. Maisar Begam	President	F	Other	MF	GP	Literate
		Shri Shafiq	Secretary	M	Other	MF	GP	10th
		Smt. Maisar Begham	Member	F	Other	MF	Ohers	5th
		Shri Bhoore Khan	Member	M	Other	LF	SHG	Literate
		Shri Nathu Khan	Member	M	Other	LL	Others	Literate
		Shri Shyam Lal	Member	M	SC	MF	Others	Literate
		Shri Kallu Shah	Member	M	Other	MF	UG	Literate
		Smt. Prem Vati	Member	M	Other	MF	GP	Literate
		Smt. Muzamil Begum	Member	M	Other	MF	GP	Literate
		Sri M.C. Pandey	WDT Member, J.E.	M	Other			Ag. Engg.
		Sri Sarvesh Kumar Srivastava	WDT Member, Seech Parvashek	M	Other			Inter
29	Mankara	Sri Rajendra Prasad	President	M	Other	MF	Others	B.A.
		Sri Ajit Kumar	Secretary	M	Other	MF	Others	B.Sc.
		Sri Yash Pal Singh	Member	M	Other	MF	UG	High School
		Sri Chandra Sen	Member	M	Other	MF	SHG	Literate

S. No.	Name of GP	Name	Designation	M/F	SC/ST/Others	SF/MF/LF/LL	UG/SHG/GP/Others	Education Qualification
1	2	3	4	5	6	7	8	9
		Smt. Nathu Devi	Member	F	Other	MF	Others	Literate
		Sri Mor Singh	Member	M	SC	MF	Others	High School
		Sri Chandra Sen	Member	M	Other	LL	Others	Literate
		Km. Neeraj Gangwar	Member	M	Other	MF	GP	Literate
		Sri Som Pal	Member	M	Other	MF	GP	Literate
		Sri Anil Kumar Srivastava	WDT Member, J.E.	M	Other	MF	Others	Ag. Engg.
		Sri Kripal Singh	WDT Member, D.Man	M	Other	MF	Others	M.A.
30	Firozpur Mustakil	Smt. Sumra	President	F	Other	MF	Others	Literate
		Sri Babu Ram	Secretary	M	Other	MF	Others	High School
		Sri Nanhe Ram	Member	M	Other	MF	UG	Literate
		Sri Vijay Pal	Member	M	Other	MF	SHG	Literate
		Smt. Haseena	Member	F	Other	MF	Other	Literate
		Sri Sishupal	Member	M	SC	MF	Other	Literate
		Sri Hafiz	Member	M	Other	LL	Other	Literate
		Sri Het Ram	Member	M	Other	MF	GP	Literate
		Sri Prem Pal	Member	M	Other	MF	GP	Literate
		Sri Anil Kumar Srivastava	WDT Member, J.E.	M	Other	MF	Other	Ag. Engg.
		Sri Vireshwar Singh Senger	WDT Member, ASCI	M	Other			Ag. Diploma
31	Dhaneta	Sri Hari Ram	President	F	Other	MF	Other	High School
		Sri Jagat Pal	Secretary	M	Other	MF	Other	Literate
		Sri Sompal	Member	M	Other	MF	UG	12th
		Sri Ashok Kumar	Member	M	Other	MF	SHG	Literate
		Smt. Manju Devi	Member	F	Other	MF	Other	High School
		Sri Krishna	Member	M	SC	MF	Other	Literate
		Sri Bhhop Ram	Member	M	Other	LL	Other	12th
		Sri Satya Pal	Member	M	Other	MF	GP	Literate
		Sri Mahendra Pal	Member	M	Other	MF	GP	Literate
		Sri Anil Kumar Srivastava	WDT Member, J.E.	M	Other	MF	Other	Ag. Engg.
		Sri Kripal Singh	WDT Member, D.Man	M	Other	MF	Other	M.A.

- **M- Male, F- Female, SF- Small Farmer, MF- Marginal Farmer, LF- Large Farmer, LL- Landless, GP- Gram Panchayat, UG – User Group, SHG- Self help group**

4.2: User Group (UG)

User Groups are formed to manage an activity or asset created under the programme on a long term basis. The user groups will collect user charges from their members, oversee the works, manage the CPRs and benefits.

Table 4.5: Details of User Groups

S. No.	WSHD_Code	Name of Gram Pnchyat	Code of User Group	Total No. of Members	Name of Bank & Address	A/c No. & Date	Upto date saving	Group Activity	Status of Agreement
1	2B4C4a1c	Nareli Rasoolpur	PND01	21	PNB. Rajendra Nagar, Bareilly	-	-	-	-
2	2B4C4a1d	Anandpur	PND01	45	PNB. Rajendra Nagar, Bareilly	-	-	-	-
3	2B4C4a1d	Anandpur	PND02	31	PNB. Rajendra Nagar, Bareilly	-	-	-	-
4	2B4C4a1d	Anandpur	PND03	49	PNB. Rajendra Nagar, Bareilly	-	-	-	-
5	2B4C4a1d	Bafari Buzurg	PND04	38	PNB. Rajendra Nagar, Bareilly	-	-	-	-
6	2B4C4a1d	Paharpur	PND05	36	PNB. Rajendra Nagar, Bareilly	-	-	-	-
7	2B4C4a1d	Paharpur	PND06	18	PNB. Rajendra Nagar, Bareilly	-	-	-	-
8	2B4C4a2b	Bafari Buzurg	PND01	14	PNB. Rajendra Nagar, Bareilly	-	-	-	-
9	2B4C4a2b	Bitham Naugawan	PND04	9	PNB. Rajendra Nagar, Bareilly	-	-	-	-
10	2B4C4a2b	Nareli Rasoolpur	PND02	10	PNB. Rajendra Nagar, Bareilly	-	-	-	-
11	2B4C4a2b	Nareli Rasoolpur	PND03	1	PNB. Rajendra Nagar, Bareilly	-	-	-	-
12	2B4C4a2b	Nareli Rasoolpur	PND05	16	PNB. Rajendra Nagar, Bareilly	-	-	-	-
13	2B4C4a2b	Nareli Rasoolpur	PND06	3	PNB. Rajendra Nagar, Bareilly	-	-	-	-
14	2B4C4a2c	Bafari Buzurg	PND01	25	PNB. Rajendra Nagar, Bareilly	-	-	-	-
15	2B4C4a2c	Bafari Buzurg	PND02	14	PNB. Rajendra Nagar,	-	-	-	-

S. No.	WSHD_Code	Name of Gram Pnchyat	Code of User Group	Total No. of Members	Name of Bank & Address	A/c No. & Date	Upto date saving	Group Activity	Status of Agreement
					Bareilly				
16	2B4C4a2c	Bitham Naugawan	PND03	20	PNB. Rajendra Nagar, Bareilly	-	-	-	-
17	2B4C4a2c	Bitham Naugawan	PND04	8	PNB. Rajendra Nagar, Bareilly	-	-	-	-
18	2B4C4a2c	Dinra	PND05	19	PNB. Rajendra Nagar, Bareilly	-	-	-	-
19	2B4C4a2c	Dinra	PND06	17	PNB. Rajendra Nagar, Bareilly	-	-	-	-
20	2B4C4a2c	Dinra	PND07	22	PNB. Rajendra Nagar, Bareilly	-	-	-	-
21	2B4C4a2c	Dinra	PND08	40	PNB. Rajendra Nagar, Bareilly	-	-	-	-
22	2B4C4a2c	Dinra	PND10	6	PNB. Rajendra Nagar, Bareilly	-	-	-	-
23	2B4C4a2c	Dinra	PND11	2	PNB. Rajendra Nagar, Bareilly	-	-	-	-
24	2B4C4a2c	Junhai Mustkil	PND09	33	PNB. Rajendra Nagar, Bareilly	-	-	-	-
31	2B4C4a2c	Junhai Mustkil	PND12	60	PNB. Rajendra Nagar, Bareilly	-	-	-	-
32	2B4C5a2d	Nagaria Sadat	PND01	22	PNB. Rajendra Nagar, Bareilly	-	-	-	-
33	2B4C5a2d	Nagaria Sadat	PND02	33	PNB. Rajendra Nagar, Bareilly	-	-	-	-
34	2B4C5a2d	Sidhauli	PND03	46	PNB. Rajendra Nagar, Bareilly	-	-	-	-
35	2B4C5a2d	Sidhauli	PND04	42	PNB. Rajendra Nagar, Bareilly	-	-	-	-
36	2B4C5a2d	Sidhauli	PND05	22	PNB. Rajendra Nagar, Bareilly	-	-	-	-
37	2B4C5a2d	Thiria Brahmanan	PND06	6	PNB. Rajendra Nagar, Bareilly	-	-	-	-
38	2B4C5a2d	Thiria Brahmanan	PND07	12	PNB. Rajendra Nagar, Bareilly	-	-	-	-

S. No.	WSHD_Code	Name of Gram Pnchyat	Code of User Group	Total No. of Members	Name of Bank & Address	A/c No. & Date	Upto date saving	Group Activity	Status of Agreement
39	2B4C5a2e	Jauner	PND01	12	PNB. Rajendra Nagar, Bareilly	-	-	-	-
	2B4C5b1a	Mandanpur	PND01	15	PNB. Rajendra Nagar, Bareilly	-	-	-	-
	2B4C5d1a	Saijana	PND01	28	PNB. Rajendra Nagar, Bareilly	-	-	-	-

4.3: Self Help Group (SHG)

Self help group is motivated homogenous group organized through credit and thrift activities. Self help group especially for women help and uplift their livelihood. Generally self help group formed for the landless/assetless, SC/ST and women.

Table 4.6: Details of Self Help Groups

S. No.	G. P.	Village Name	Name of SHG	Date Of Constitution	Name Of President	Name Of Secretary	Total No. Of Members				Bank/Address & A/C No.	Saving Upto.	Group Activity
							Women	SC/ST	Others	Total			
1	2	3	4	5	6	7	8	9	10	11	12	13	14
1	Nareli Rasulpur	Nareli Rasulpur	Kishan SHG	09/05/2012	Nukta Prasad	Sewa Ram				5	P.N.B. Bank Meerganj	-	Agriculture Practices
2	Nareli Rasulpur	Nareli Rasulpur	Jai Laxmi SHG	10/05/2012	Som Pal	Mor Pal				6	P.N.B. Bank Meerganj	-	Animal Husbandry
3	Parchai	Sangram pur	Gandhi SHG	03/05/2012	Nem wati	Pushpa Devi	5			5	P.N.B. Bank Meerganj	-	Tailoring

S. No.	G. P.	Village Name	Name of SHG	Date Of Constitution	Name Of President	Name Of Secretary	Total No. Of Members				Bank/Address & A/C No.	Saving Upto.	Group Activity
							Women	SC/ ST	Others	Total			
1	2	3	4	5	6	7	8	9	10	11	12	13	14
4	Parchai	Sangram pur	Jawhar SHG	03/05/2012	Vee pal	Vijay pal				5	P.N.B. Bank Meerganj	-	Agriculture Practices
5	Nareli Rasulpur	Khanpur	Ambedkar SHG	04/05/2012	Kusum Bala	Shela Devi	6			6	P.N.B. Bank Meerganj	-	Animal Husbandry
6	Nareli Rasulpur	Nareli Rasulpur	Pal SHG	02/05/2012	Banno Devi	Mani	5			5	P.N.B. Bank Meerganj	-	Goatry
7	Nareli Rasulpur	Nareli Rasulpur	Mann SHG	02/05/2012	Mamta Devi	Kasiv Devi	5			5	P.N.B. Bank Meerganj	-	Goatry
8	Nareli Rasulpur	Khanpur	Raj SHG	08/05/2012	Som Pal	Anokhe Lal				5	P.N.B. Bank Meerganj	-	Weaving

S. No.	G. P.	Village Name	Name of SHG	Date Of Constitution	Name Of President	Name Of Secretary	Total No. Of Members				Bank/Address & A/C No.	Saving Upto.	Group Activity
							Women	SC/ ST	Others	Total			
1	2	3	4	5	6	7	8	9	10	11	12	13	14
9	Nareli Rasulpur	Khanpur	Krishna SHG	08/05/2012	Chhote Lal	Radhey Shyam				5	P.N.B. Bank Meerganj	-	Fisheries
10	Sidhauli	Sidhauli	Gulab SHG	21/04/2012	Sanjeev Kumar	Pramod Kumar				5	P.N.B. Bank Meerganj	-	Agriculture Practices
11	Sidhauli	Sidhauli	Akhilesh SHG	22/04/2012	Djarampal	Vicky				6	P.N.B. Bank Meerganj	-	Animal Husbandry
12	Paltha	Paltha	Mahatma SHG	30/04/2012	Amar Pal	Anil Veer Singh				7	P.N.B. Bank Meerganj	-	Animal Husbandry
13	Saijna	Saijna	Vikash SHG	5-5 2012	Neelam Devi	Shobha Devi	5			5	P.N.B. Bank Meerganj	-	Tailoring

S. No.	G. P.	Village Name	Name of SHG	Date Of Constitution	Name Of President	Name Of Secretary	Total No. Of Members				Bank/Address & A/C No.	Saving Upto.	Group Activity
							Women	SC/ ST	Others	Total			
1	2	3	4	5	6	7	8	9	10	11	12	13	14
14	Paltha	Paltha	Subhida SHG	08/05/2012	Sunita	Bhoori	5			5	P.N.B. Bank Meerganj	-	Tailoring
15	Paltha	Paltha	Mulaym SHG	10/05/2012	Rajendra	Jabar Singh				5	P.N.B. Bank Meerganj	-	Animal Husbandry
16	Nagariya Sadat	Nagariya Sadat	Jai Durga. SHG	10/05/2012	Mamta Gaur	Mali Devi	6			6	P.N.B. Bank Meerganj	-	Tailoring
17	Chaneta	Chaneta	Jai Bhart SHG	11/05/2012	Kanchan Kumari	Pushpa Devi	5			5	P.N.B. Bank Meerganj	-	Tailoring

S. No.	G. P.	Village Name	Name of SHG	Date Of Constitution	Name Of President	Name Of Secretary	Total No. Of Members				Bank/Address & A/C No.	Saving Upto.	Group Activity
							Women	SC/ ST	Others	Total			
1	2	3	4	5	6	7	8	9	10	11	12	13	14
18	Nareli Rasulpur	Nareli Rasulpur	Soniya SHG	12/05/2012	Poonam Devi	Anita Devi	5			5	P.N.B. Bank Meerganj	-	Tailoring
	Total						47			107			

Before the formation of SHGs, PRA activities & Group discussions (GDs) is organised with the help of women, which came up with the following observations:-

a) Lack of proper credit facilities due to low intervention of formal financial credit institutions.
b) Excessive exploitation of weaker section by money lenders and also Lack of attitude for saving among poor people.
c) Lack of Knowledge on credit, thrift activity and banking.

With a detailed discussion identified training institutes, NGOs working in the area it was planned to provide capacity building to SHGs to promote livelihood activities with an aim to women empowerment also.

4.4: Convergence in IWMP-I:

Several programmes are running in the areas which are sponsored by State of U.P. & Central Govt of India. Some of them are given below-

Table 4.7: List of State/Central Govt. Schemes

S.No.	Name of Programme	Implementing Agency	Objectives
1	Training Programme	Ag. Department & KVK	Capacity building of the farmers
2	National Horticulture Mission	Horticulture Department	Increasing the area & Productivity of Products under fruits and vegetables
3	MNREGA	Gram Panchayat	To provide 100 days employment work to the villagers to avoid migration
4	Animal Husbandry	U.P. Animal Husbandry Dept.	To improve the productivity of animals.
5	NABARD	Ag. Deparment	Soil & Water conservation & Watershed Development

Table 4.8: Details of Convergence of IWMP with other Schemes

S.No.	Code of MWS	Project Cost (Rs.in Lacs)	Treatable Area (ha.)	Budget (Rs.in Lacs)	Convergence Amt. (Rs.in Lacs)	%age	Name of Schemes for Converging with IWMP	Remarks
1	All 12 MWS	430.46	5038	338.55	91.91	27.15%	MNREGA	For Natural resource management (Soil & Water conservation Structures)

CHAPTER-5

MANAGEMENT ACTION PLAN

The details of Preparatory Phase, Work Phase and Convergence Planning are described in subsequent sections.

5.1: Entry Point Activity (EPA):

Entry point activities are executed with the consent of stake holders and it helps in winning the confidence of the villagers for moving ahead the other programmes of watershed. .

Table 5.1: Details of EPA

S.No.	District	Block	Name of project	No. of EPA Targeted	No. of EPA undertaken	Name of EPA	Location/ Village	Expenditure
1	Bareilly	Meerganj	Mandawa Banshipur	5	5	Construction of Kharanja,,Nali,Nala Road crossing,Nali	Mandawa Vanshipur, Balehi,Aanad pur Gotthiya ,Mandawa, Paharpur	346917.00
2	,,	,,	Mirzapur	5	5	Pakki Nali, Nala, Culvert ,Kharanja, Nili	Dinra, Mirzapur, Makrikhoy	197323.00
3	,,	,,	Goola	5	5	Pakki Nali, Nala, Culvert ,Road croosing, Plaster	Gula ThiriaBhrahaman	154367.00
4	,,	,,	Khanpur	4	4	Chabutra, , Plaster,,Kharanja, Nali	Chanheta,Khanpur,Sukli	253693.00
5	,,	,,	Nareli Rasulpur	4	4	, Nala, Culvert ,Kharanja, Nali	Khanpur,Narkheda,Goutiya	164406.00

S.No.	District	Block	Name of project	No. of EPA Targeted	No. of EPA undertaken	Name of EPA	Location/ Village	Expenditure
6	,,	,,	Sillrapur	3	3	, Nala, Culvert ,Plaster ,Floor of Panchayat Bhawan	Khirkirti, Silrapur ,	218269.15
7	,,	,,	Nagariya Kalyanpur	7	7	Nala, Culvert ,Plaster ,Floor of School,Kharanja, Goughat,Chabutra	Nagariya Kalyanpur ,Sanjarpur,Nagariya saadat ,	375444.46
8	,,	,,	Paltha	2	2	Construction of Park , School of Bandari	Paltha, Sajna	250455.00
9	,,	,,	Sangrampur	2	2	Nali, Kharanja	Parchai	217193.00
10	,,	,,	Nausana	2	2	Nali,Nala	Nausana Gugai	109457.50
11	,,	,,	Sidhauli	2	2	Nali, Kharanja	Sidhauli	26114.00
12	,,	,,	Khamriya Sahni	2	2	Nali, Kharanja	Khamriya Sani	93041.00
	Total			45	45			**2406680.00**

5.2 Work Phase:

Following are the major problems of the watershed:-

- Moisture stress-Drought conditions
- Erosion hazard
- Excess runoff
- Land degradation
- Low fertility of soil
- Ground water depletion/Low ground water table, poor quality of groundwater
- Low cropping intensity
- Lack of technical knowledge
- Lack of irrigation facilities
- Low productivity of crops
- Poor availability of drinking water for human as well as animals
- Overgrazing
- Poor vegetative cover
- Poor/low productive breeds of miltch animals
- Lower milk production
- Lack of feed & fodder availability
- Non availability of wood/fuel
- Lack of proper market facilities
- Lack of educational, transportation, medical & health care facilities
- Low wages
- Small land holdings
- Low income of the households
- Lack of employment opportunity
- Migration from the project area

Watershed Development Activities Proposed:

The details of the activities of watershed works are given in Table 5.3.

Table 5.2: Micro Watershed wise details of Watershed Development Activities proposed in IWMP-I

(Cost in Rs)

S.No	Particular of Measures/Activities	Unit	2B4C4a1c / Nareli Rasoolpur		2B4C4a1d / Mandwa Banshipur		2B4C4a2b / Khanpur	
			Qty	Amt	Qty	Amt	Qty	Amt
1.1	Land Development (Productive use):							
	1.1.1 Afforestation	ha						
	(a) Block Plantation	ha	12.546	150540	54.235	650880	6.97	83610
	(b) Scattered Plantation	ha	8.384	160920	6.818	130890	5.864	112500
	1.1.2 Hortoculture	ha						
	1.1.3 Agriculture	ha						
	1.1.4 Pasture	ha						
	1.1.5 Others	ha						
1.2	Soil & Moisture Conservation							
	1.2.1 Straggred trenching	ha						
	1.2.2 Countour Bunding	ha	162.71	1061377	716.74	3732459	216.97	1125526
	1.2.3 Graded Bunding	ha						
	1.2.4 Bench Terracing	ha						
	1.2.5 Others	ha						
	(a) Marginal Bund	ha			50.57	429890		
	(b) Peripheral Bund	ha	38.24	537738	141.36	1319415		
	(c) Submergence Bund	ha						
	(d) Check Road Bund	ha	147.56	1301626	119.99	974276	103.2	936701
1.3	Vegetative and Engineering Structure:							
	1.3.1 Earthen Checks	ha						
	(a) Water Harvesting Bund	ha						
	(b) Earthen Check Dam	ha	1.76	148099	6.9465	403632		
	1.3.2 Brushwood Checks	ha						
	1.3.3 Gully Plugs	ha		123792		2486929		604989

S.No	Particular of Measures/Activities	Unit	2B4C4a1c / Nareli Rasoolpur		2B4C4a1d / Mandwa Banshipur		2B4C4a2b / Khanpur	
			Qty	Amt	Qty	Amt	Qty	Amt
	1.3.4 Loose bolder	ha						
	1.3.5 Gabian structure	ha						
	1.3.6 Others	ha						
1.4	Water Harvesting Structure(New Created):							
	1.4.1 Form Ponds	cum						
	1.4.2 Check Dams	cum			30	800001		
	1.4.3 Nallah Bunds	cum						
	1.4.4 Percolation tanks	cum						
	1.4.5 Ground Water recharge structure	cum						
	1.4.6 Others	cum						
1.5	Water Harvesting Structure(Renovated):							
	1.5.1 Form Ponds	cum	4.27/2134	123792	73.66/36831	1686928	18.02/9010	604989
	1.5.2 Check Dams	cum						
	1.5.3 Nallah Bunds	cum						
	1.5.4 Percolation tanks	cum						
	1.5.5 Ground Water recharge structure	cum						
	1.5.6 Others	cum						
	Sub Total			311460		781770		196110
	Grand Total			3484092		10128371		2863326

S.No	Particular of Measures/Activities	Unit	2B4C4a2c / Mirzapur		2B4C5a2d / Nagaria Kalyanpur		2B4C5a2e / Goola	
			Qty	Amt	Qty	Amt	Qty	Amt
1.1	Land Development (Productive use):							
	1.1.1 Afforestation	ha						
	(a) Block Plantation	ha	17.261	207120	8.366	100380	8.277	99330
	(b) Scattered Plantation	ha	16.2	310980	22.565	433320	13.638	261840
	1.1.2 Hortoculture	ha						
	1.1.3 Agriculture	ha						
	1.1.4 Pasture	ha						
	1.1.5 Others	ha						
1.2	Soil & Moisture Conservation							
	1.2.1 Straggred trenching	ha						
	1.2.2 Countour Bunding	ha	240.19	1107976	392.35	1827795	257.05	1663060
	1.2.3 Graded Bunding	ha						
	1.2.4 Bench Terracing	ha						
	1.2.5 Others	ha	96.26	219081	1.13	2482	46.34	106985
	(a) Marginal Bund	ha	16.69	128630	5.9	36684	12.41	112782
	(b) Peripheral Bund	ha	128.52	1171540			128.46	1538863
	(c) Submergence Bund	ha						
	(d) Check Road Bund	ha	113.49	1184341	116.11	1031707	65.26	501458
1.3	Vegetative and Engineering Structure:							
	1.3.1 Earthen Checks	ha						
	(a) Water Harvesting Bund	ha						
	(b) Earthen Check Dam	ha						
	1.3.2 Brushwood Checks	ha						
	1.3.3 Gully Plugs	ha		2152587		1104792		365880
	1.3.4 Loose bolder	ha						
	1.3.5 Gabian structure	ha						
	1.3.6 Others	ha						
1.4	Water Harvesting Structure(New Created):							

S.No	Particular of Measures/Activities	Unit	2B4C4a2c / Mirzapur		2B4C5a2d / Nagaria Kalyanpur		2B4C5a2e / Goola	
			Qty	Amt	Qty	Amt	Qty	Amt
	1.4.1 Form Ponds	cum						
	1.4.2 Check Dams	cum						
	1.4.3 Nallah Bunds	cum						
	1.4.4 Percolation tanks	cum						
	1.4.5 Ground Water recharge structure	cum						
	1.4.6 Others	cum						
1.5	Water Harvesting Structure(Renovated):							
	1.5.1 Form Ponds	cum	84.97/42484	2152587	42/21001	1104792	16.05/8024	365880
	1.5.2 Check Dams	cum						
	1.5.3 Nallah Bunds	cum						
	1.5.4 Percolation tanks	cum						
	1.5.5 Ground Water recharge structure	cum						
	1.5.6 Others	cum						
	Sub Total			518100		533700		361170
	Grand Total			6482255		4537160		4650198

S.No	Particular of Measures/Activities	Unit	2B4C5b1a / Khamria Sani		2B4C5b1b / Nausna		2B4C5c1a / Sidhauli	
			Qty	Amt	Qty	Amt	Qty	Amt
1.1	Land Development (Productive use):							
	1.1.1 Afforestation	ha						
	(a) Block Plantation	ha			7.276	87300	1.281	15390
	(b) Scattered Plantation	ha	1.162	22320	6.057	116310	2.171	41700
	1.1.2 Hortoculture	ha						
	1.1.3 Agriculture	ha						
	1.1.4 Pasture	ha						
	1.1.5 Others	ha						
1.2	Soil & Moisture Conservation							
	1.2.1 Straggred trenching	ha						
	1.2.2 Countour Bunding	ha	27.71	164951	281.41	1936432	118.97	768950
	1.2.3 Graded Bunding	ha						
	1.2.4 Bench Terracing	ha						
	1.2.5 Others	ha						
	(a) Marginal Bund	ha	3.59	27597			15.49	96270
	(b) Peripheral Bund	ha			76.19	960778		
	(c) Submergence Bund	ha						
	(d) Check Road Bund	ha	20.45	254458				
1.3	Vegetative and Engineering Structure:							
	1.3.1 Earthen Checks	ha						
	(a) Water Harvesting Bund	ha						
	(b) Earthen Check Dam	ha			4.95	422997	3.7455	195951
	1.3.2 Brushwood Checks	ha						
	1.3.3 Gully Plugs	ha		107181		0		0
	1.3.4 Loose bolder	ha						
	1.3.5 Gabian structure	ha						
	1.3.6 Others	ha						
1.4	Water Harvesting Structure(New Created):							

S.No	Particular of Measures/Activities	Unit	2B4C5b1a / Khamria Sani		2B4C5b1b / Nausna		2B4C5c1a / Sidhauli	
			Qty	Amt	Qty	Amt	Qty	Amt
	1.4.1 Form Ponds	cum						
	1.4.2 Check Dams	cum						
	1.4.3 Nallah Bunds	cum						
	1.4.4 Percolation tanks	cum						
	1.4.5 Ground Water recharge structure	cum						
	1.4.6 Others	cum						
1.5	Water Harvesting Structure(Renovated):							
	1.5.1 Form Ponds	cum	3.45/1724	107181				
	1.5.2 Check Dams	cum						
	1.5.3 Nallah Bunds	cum						
	1.5.4 Percolation tanks	cum						
	1.5.5 Ground Water recharge structure	cum						
	1.5.6 Others	cum						
	Sub Total			22320		203610		57090
	Grand Total			576507		3523817		1118261

S.No	Particular of Measures/Activities	Unit	2B4C5c1b / Silrapur		2B4C5c1c / Paltha		2B4C5d1a / Sangrampur		Total	
			Qty	Amt	Qty	Amt	Qty	Amt	Qty	Amt
1.1	Land Development (Productive use):									
	1.1.1 Afforestation	ha								
	(a) Block Plantation	ha	8.321	99870	3.426	41100	1.179	14160		
	(b) Scattered Plantation	ha	6.686	128430	7.887	151500	7.557	145050	104.989	2015760
	1.1.2 Hortoculture	ha								
	1.1.3 Agriculture	ha								
	1.1.4 Pasture	ha								
	1.1.5 Others	ha								
1.2	Soil & Moisture Conservation									
	1.2.1 Straggred trenching	ha								
	1.2.2 Countour Bunding	ha	89.09	595079	138.24	889430	128.72	678323	2770.15	15551358
	1.2.3 Graded Bunding	ha								
	1.2.4 Bench Terracing	ha								
	1.2.5 Others	ha							143.73	328548
	(a) Marginal Bund	ha	68.99	514719	6.36	48978	32.74	226035	212.74	1621585
	(b) Peripheral Bund	ha	50.34	578691	59.25	739406	52.3	479739	674.66	7326170
	(c) Submergence Bund	ha								
	(d) Check Road Bund	ha			1.54	27120	22.56	304204	710.16	6515891
1.3	Vegetative and Engineering Structure:									
	1.3.1 Earthen Checks	ha								
	(a) Water Harvesting Bund	ha								
	(b) Earthen Check Dam	ha	1.65	140999					19.052	1311678
	1.3.2 Brushwood Checks	ha								
	1.3.3 Gully Plugs	ha		0		0		207725		7153875
	1.3.4 Loose bolder	ha								
	1.3.5 Gabian structure	ha								
	1.3.6 Others	ha								
1.4	Water Harvesting Structure(New Created):									

S.No	Particular of Measures/Activities	Unit	2B4C5c1b / Silrapur		2B4C5c1c / Paltha		2B4C5d1a / Sangrampur		Total	
			Qty	Amt	Qty	Amt	Qty	Amt	Qty	Amt
	1.4.1 Form Ponds	cum								
	1.4.2 Check Dams	cum							30	800001
	1.4.3 Nallah Bunds	cum								
	1.4.4 Percolation tanks	cum								
	1.4.5 Ground Water recharge structure	cum								
	1.4.6 Others	cum								
1.5	Water Harvesting Structure(Renovated):									
	1.5.1 Form Ponds	cum					8.54/4270	207725		6353874
	1.5.2 Check Dams	cum								
	1.5.3 Nallah Bunds	cum								
	1.5.4 Percolation tanks	cum								
	1.5.5 Ground Water recharge structure	cum								
	1.5.6 Others	cum								
	Sub Total			228300		192600		159210		3565440
	Grand Total			2057788		1897534		2055236		43374545

Table 5.3: Gram Panchayat wise details of Watershed Development Activities proposed in IWMP-I

S.No	Particular of Measures/Activities	Unit	Aksaura		Anandpur		Bafari Buzurg		Balehi	
			Qty	Amt	Qty	Amt	Qty	Amt	Qty	Amt
1.1	Land Development (Productive use):									
	1.1.1 Afforestation	ha								
	(a) Block Plantation	ha	7.452	89430	9.188	110250	4.776	57300	4.795	57570
	(b) Scattered Plantation	ha	0.775	14880	1.347	25860	2.862	54900	2.022	38820
	1.1.2 Hortoculture	ha								
	1.1.3 Agriculture	ha								
	1.1.4 Pasture	ha								
	1.1.5 Others	ha								
1.2	Soil & Moisture Conservation									
	1.2.1 Straggred trenching	ha								
	1.2.2 Countour Bunding	ha	68.63	348964	69.5	351749	76.7	376557	158.47	874722
	1.2.3 Graded Bunding	ha								
	1.2.4 Bench Terracing	ha								
	1.2.5 Others	ha					13.53	30300		
	(a) Marginal Bund	ha							21.36	182585
	(b) Peripheral Bund	ha					23.06	205513	36.77	360132
	(c) Submergence Bund	ha								
	(d) Check Road Bund	ha	13.64	83009	23.7	189481	41.22	450424	35.6	244434
1.3	Vegetative and Engineering Structure:									
	1.3.1 Earthen Checks	ha								
	(a) Water Harvesting Bund	ha								
	(b) Earthen Check Dam	ha							4.4715	262135
	1.3.2 Brushwood Checks	ha								
	1.3.3 Gully Plugs	ha		0		1125074		805285		289918
	1.3.4 Loose bolder	ha								
	1.3.5 Gabian structure	ha								
	1.3.6 Others	ha								

S.No	Particular of Measures/Activities	Unit	Aksaura		Anandpur		Bafari Buzurg		Balehi	
			Qty	Amt	Qty	Amt	Qty	Amt	Qty	Amt
1.4	Water Harvesting Structure(New Created):									
	1.4.1 Form Ponds	cum								
	1.4.2 Check Dams	cum								
	1.4.3 Nallah Bunds	cum								
	1.4.4 Percolation tanks	cum								
	1.4.5 Ground Water recharge structure	cum								
	1.4.6 Others	cum								
1.5	Water Harvesting Structure(Renovated):									
	1.5.1 Form Ponds	cum			51.16/25581	1125074	32.77/16384	805285	10.69/5346	289918
	1.5.2 Check Dams	cum								
	1.5.3 Nallah Bunds	cum								
	1.5.4 Percolation tanks	cum								
	1.5.5 Ground Water recharge structure	cum								
	1.5.6 Others	cum								
	Sub Total			104310		136110		112200		96390
	Grand Total			536283		1802414		1980279		2310316
1.6	Livelihood									
	Activity Name									
	1.6.1 Backyard poultry		4	0.08	10	0.2	11	0.22	5	0.1
	1.6.2 Beekeeping		5	0.75	5	0.75	5	0.75	6	0.9
	1.6.3 Cycle Shop									
	1.6.4 Goatry (02 Goat/Unit)		5	0.3	5	0.3	5	0.3	8	0.48
	1.6.5 Piggeries (01 pair of Male/Female)		5	0.3	5	0.3	5	0.3	9	0.54
	1.6.6 Tailoring				5	0.4	5	0.4	5	0.4
	Production System									
1.7	Crop Demonstration									

S.No	Particular of Measures/Activities	Unit	Aksaura		Anandpur		Bafari Buzurg		Balehi	
			Qty	Amt	Qty	Amt	Qty	Amt	Qty	Amt
	Activity Name									
	1.7.1 Rabi-Gram		4	0.10628	4	0.10628	4	0.10628	4	0.10628
	1.7.2 Kharif-Maize		4	0.08504	4	0.08504	4	0.08504	4	0.08504
	1.7.3 Kharif-Moong		4	0.03272	4	0.03272	8	0.06544	4	0.03272
	1.7.4 Rabi-Moong									
	1.7.5 Rabi-Mustard		4	0.02884	8	0.05768	8	0.05768	4	0.02884
	1.7.6 Kharif-Paddy		8	0.11784	12	0.17676	12	0.17676	15	0.22095
	1.7.7 Kharif-Sorgham				4	0.02884	4	0.09888	4	0.09888
	1.7.8 Rabi-Sorgham									
	1.7.9 Kharif-Urd		6	0.05778	4	0.03852	5	0.04815	4	0.03852
	1.7.10 Rabi-Wheat		16	0.36608	24	0.54912	20	0.4576	32	0.73216
1.8	Seed Distribution									
	Activity Name									
	1.8.1 Rabi-Gram		5	0.063	10	0.126	9	0.1134	10	0.126
	1.8.2 Kharif-Maize		5	0.028125	8	0.045	8	0.045	10	0.05625
	1.8.3 Kharif-Moong		6	0.0294	5	0.0245	8	0.0392	10	0.049
	1.8.4 Rabi-Mustard		10	0.00675	11	0.007425	10	0.00675	10	0.00675
	1.8.5 Kharif-Paddy		15	0.06	20	0.08	19	0.076	23	0.092
	1.8.6 Kharif-Sorgham		5	0.00525	4	0.0042	4	0.0042	8	0.0084
	1.8.7 Kharif-Urd		5	0.028	5	0.028	5	0.028	10	0.056
	1.8.8 Rabi-Wheat		31	0.10075	40	0.13	33	0.10725	40	0.13
1.9	Micro-Enterprise									
	Activity Name									
	1.9.1 Artificial Insemination Kit (Paravet)		2	0.48	1	0.24	2	0.48	2	0.48
	1.9.2 Fruit/Juice Shop						1	0.1		
	1.9.3 Genaral Shop				1	0.2				

S.No	Particular of Measures/Activities	Unit	Aksaura		Anandpur		Bafari Buzurg		Balehi	
			Qty	Amt	Qty	Amt	Qty	Amt	Qty	Amt
	1.9.4 Mini Flour mill (Aata Chakki)								1	0.24
	1.9.5 Mini Oil Expeller									
	1.9.6 Vegetable Shop				2	0.2	1	0.1	1	0.1
			149	**3.025855**	**201**	**4.110085**	**196**	**4.16563**	**229**	**5.10779**

Note :

1. Livelihood - Qty. indicated number of SHG members
2. Crop Demonstration - 0.25 ha area is considered for each beneficiary
3. Seed Distribution - 0.25 ha area is considered for each beneficiary
4. Micro Enterprises - Qty. indicated number of activities

S.No	Particular of Measures/Activities	Unit	Bitham Naugawan		Chanehta		Churai Dalpatpur		Dhaneta		Dinra	
			Qty	Amt	Qty	Amt	Qty	Amt	Qty	Amt	Qty	Amt
1.1	Land Development (Productive use):											
	1.1.1 Afforestation	ha										
	(a) Block Plantation	ha	13.278	159300	1.463	17580	0.347	4170			6.609	79290
	(b) Scattered Plantation	ha	9.972	191370	0.497	9540	2.573	49410	0.543	10440	5.329	102300
	1.1.2 Hortoculture	ha										
	1.1.3 Agriculture	ha										
	1.1.4 Pasture	ha										
	1.1.5 Others	ha										
1.2	Soil & Moisture Conservation											
	1.2.1 Straggred trenching	ha										
	1.2.2 Countour Bunding	ha	226.4	1128898	27.37	187869	58.64	320826	11.52	72259	118.31	543459
	1.2.3 Graded Bunding	ha										
	1.2.4 Bench Terracing	ha										
	1.2.5 Others	ha	15.81	34779							13.01	28605
	(a) Marginal Bund	ha										
	(b) Peripheral Bund	ha			20.65	254816			1.17	18707	24.02	226860
	(c) Submergence Bund	ha										
	(d) Check Road Bund	ha	71.27	649266	8.74	100402	16.18	168507			24.72	294187
1.3	Vegetative and Engineering Structure:											
	1.3.1 Earthen Checks	ha										
	(a) Water Harvesting Bund	ha										
	(b) Earthen Check Dam	ha										
	1.3.2 Brushwood Checks	ha										
	1.3.3 Gully Plugs	ha		216809		0		0		0		1347049
	1.3.4 Loose bolder	ha										
	1.3.5 Gabian structure	ha										
	1.3.6 Others	ha										

S.No	Particular of Measures/Activities	Unit	Bitham Naugawan		Chanehta		Churai Dalpatpur		Dhaneta		Dinra	
			Qty	Amt	Qty	Amt	Qty	Amt	Qty	Amt	Qty	Amt
1.4	Water Harvesting Structure(New Created):											
	1.4.1 Form Ponds	cum										
	1.4.2 Check Dams	cum										
	1.4.3 Nallah Bunds	cum										
	1.4.4 Percolation tanks	cum										
	1.4.5 Ground Water recharge structure	cum										
	1.4.6 Others	cum										
1.5	Water Harvesting Structure(Renovated):											
	1.5.1 Form Ponds	cum	4.93/2464	216809							56.13/28066	1347049
	1.5.2 Check Dams	cum										
	1.5.3 Nallah Bunds	cum										
	1.5.4 Percolation tanks	cum										
	1.5.5 Ground Water recharge structure	cum										
	1.5.6 Others	cum										
	Sub Total			350670		27120		53580		10440		181590
	Grand Total			2380422		570207		542913		101406		2621750
1.6	Livelihood											
	Activity Name											
	1.6.1 Backyard poultry		18	0.36	5	0.1	6	0.12	8	0.16	6	0.12
	1.6.2 Beekeeping		9	1.35							6	0.9
	1.6.3 Cycle Shop											
	1.6.4 Goatry (02 Goat/Unit)		20	1.2	8	0.48	6	0.36			10	0.6
	1.6.5 Piggeries (01 pair of Male/Female)		15	0.9			6	0.36			6	0.36
	1.6.6 Tailoring		11	0.88							6	0.48
	Production System											
1.7	Crop Demonstration											

S.No	Particular of Measures/Activities	Unit	Bitham Naugawan		Chanehta		Churai Dalpatpur		Dhaneta		Dinra	
			Qty	Amt	Qty	Amt	Qty	Amt	Qty	Amt	Qty	Amt
	Activity Name											
	1.7.1 Rabi-Gram		12	0.31884	3	0.07971	4	0.10628			4	0.10628
	1.7.2 Kharif-Maize		8	0.17008			4	0.08504			4	0.08504
	1.7.3 Kharif-Moong		12	0.09816							5	0.0409
	1.7.4 Rabi-Moong											
	1.7.5 Rabi-Mustard		12	0.08652	5	0.03605	4	0.02884			4	0.02884
	1.7.6 Kharif-Paddy		32	0.47136	4	0.05892	4	0.05892			16	0.23568
	1.7.7 Kharif-Sorgham		8	0.19776							4	0.09888
	1.7.8 Rabi-Sorgham											
	1.7.9 Kharif-Urd		8	0.07704							4	0.03852
	1.7.10 Rabi-Wheat		52	1.18976	6	0.13728	8	0.18304	6	0.13728	32	0.73216
1.8	Seed Distribution											
	Activity Name											
	1.8.1 Rabi-Gram		25	0.315	4	0.0504	4	0.0504			10	0.126
	1.8.2 Kharif-Maize		18	0.10125	2	0.01125	3	0.016875			10	0.05625
	1.8.3 Kharif-Moong		20	0.098	2	0.0098	3	0.0147			10	0.049
	1.8.4 Rabi-Mustard		25	0.016875	4	0.0027	7	0.004725	1	0.000675	9	0.006075
	1.8.5 Kharif-Paddy		38	0.152	6	0.024	8	0.032	4	0.016	18	0.072
	1.8.6 Kharif-Sorgham		14	0.0147							9	0.00945
	1.8.7 Kharif-Urd		15	0.084			4	0.0224			10	0.056
	1.8.8 Rabi-Wheat		79	0.25675	8	0.026	10	0.0325	8	0.026	50	0.1625
1.9	Micro-Enterprise											
	Activity Name											
	1.9.1 Artificial Insemination Kit (Paravet)		2	0.48							2	0.48
	1.9.2 Fruit/Juice Shop		1	0.1	1	0.1	1	0.1			1	0.1
	1.9.3 Genaral Shop		2	0.4			1	0.2				

S.No	Particular of Measures/Activities	Unit	Bitham Naugawan		Chanehta		Churai Dalpatpur		Dhaneta		Dinra	
			Qty	Amt	Qty	Amt	Qty	Amt	Qty	Amt	Qty	Amt
	1.9.4 Mini Flour mill (Aata Chakki)		1	0.24							1	0.24
	1.9.5 Mini Oil Expeller		1	0.24								
	1.9.6 Vegetable Shop		1	0.1	1	0.1						
			459	**9.898095**	**59**	**1.21611**	**83**	**1.77572**	**27**	**0.339955**	**237**	**5.183575**

Note :

1. Livelihood - Qty. indicated number of SHG members
2. Crop Demonstration - 0.25 ha area is considered for each beneficiary
3. Seed Distribution - 0.25 ha area is considered for each beneficiary
4. Micro Enterprises - Qty. indicated number of activities

S.No	Particular of Measures/Activities	Unit	Firozpur Mustkil		Goola		Gugai		Jauner		Junhai Mustkil	
			Qty	Amt	Qty	Amt	Qty	Amt	Qty	Amt	Qty	Amt
1.1	Land Development (Productive use):											
	1.1.1 Afforestation	ha										
	(a) Block Plantation	ha			0.368	4410	1.515	18180	3.843	46140	1.754	21030
	(b) Scattered Plantation	ha	0.383	7350	2.479	47640	1.426	27360	2.682	51510	1.361	26160
	1.1.2 Hortoculture	ha										
	1.1.3 Agriculture	ha										
	1.1.4 Pasture	ha										
	1.1.5 Others	ha										
1.2	Soil & Moisture Conservation											
	1.2.1 Straggred trenching	ha										
	1.2.2 Countour Bunding	ha	16.37	77899	41.76	263059	44.73	293496	61.28	399929	27.8	140165
	1.2.3 Graded Bunding	ha										
	1.2.4 Bench Terracing	ha										
	1.2.5 Others	ha			3.6	7915			3.91	8589	53.92	125397
	(a) Marginal Bund	ha									16.69	128630
	(b) Peripheral Bund	ha			20.38	245042			12.32	143689	81.44	739167
	(c) Submergence Bund	ha										
	(d) Check Road Bund	ha			1.91	28084					41.55	371989
1.3	Vegetative and Engineering Structure:											
	1.3.1 Earthen Checks	ha										
	(a) Water Harvesting Bund	ha										
	(b) Earthen Check Dam	ha										
	1.3.2 Brushwood Checks	ha										
	1.3.3 Gully Plugs	ha		0		0		0		365880		216663
	1.3.4 Loose bolder	ha										
	1.3.5 Gabian structure	ha										
	1.3.6 Others	ha										

S.No	Particular of Measures/Activities	Unit	Firozpur Mustkil		Goola		Gugai		Jauner		Junhai Mustkil	
			Qty	Amt	Qty	Amt	Qty	Amt	Qty	Amt	Qty	Amt
1.4	Water Harvesting Structure(New Created):											
	1.4.1 Form Ponds	cum										
	1.4.2 Check Dams	cum										
	1.4.3 Nallah Bunds	cum										
	1.4.4 Percolation tanks	cum										
	1.4.5 Ground Water recharge structure	cum										
	1.4.6 Others	cum										
1.5	Water Harvesting Structure(Renovated):											
	1.5.1 Form Ponds	cum							16.05/8024	365880	6.97/3482	216663
	1.5.2 Check Dams	cum										
	1.5.3 Nallah Bunds	cum										
	1.5.4 Percolation tanks	cum										
	1.5.5 Ground Water recharge structure	cum										
	1.5.6 Others	cum										
	Sub Total			7350		52050		45540		97650		47190
	Grand Total			85249		596150		339036		1015737		1769201
1.6	Livelihood											
	Activity Name											
	1.6.1 Backyard poultry		10	0.2	8	0.16	5	0.1	5	0.1	6	0.12
	1.6.2 Beekeeping								5	0.75	5	0.75
	1.6.3 Cycle Shop											
	1.6.4 Goatry (02 Goat/Unit)				10	0.6	8	0.48	5	0.3	10	0.6
	1.6.5 Piggeries (01 pair of Male/Female)				5	0.3			4	0.24	5	0.3
	1.6.6 Tailoring										6	0.48
	Production System											
1.7	Crop Demonstration											

S.No	Particular of Measures/Activities	Unit	Firozpur Mustkil		Goola		Gugai		Jauner		Junhai Mustkil	
			Qty	Amt	Qty	Amt	Qty	Amt	Qty	Amt	Qty	Amt
	Activity Name											
	1.7.1 Rabi-Gram				4	0.10628	4	0.10628	4	0.10628	8	0.21256
	1.7.2 Kharif-Maize				4	0.08504			4	0.08504	4	0.08504
	1.7.3 Kharif-Moong				4	0.03272	2	0.04576	4	0.03272	4	0.03272
	1.7.4 Rabi-Moong											
	1.7.5 Rabi-Mustard				4	0.02884	3	0.02163	4	0.02884	7	0.05047
	1.7.6 Kharif-Paddy		3	0.04419	6	0.08838	4	0.05892	8	0.11784	12	0.17676
	1.7.7 Kharif-Sorgham								4	0.09888	4	0.09888
	1.7.8 Rabi-Sorgham											
	1.7.9 Kharif-Urd				3	0.02889			3	0.02889	4	0.03852
	1.7.10 Rabi-Wheat		3	0.06864	10	0.2288	4	0.09152	12	0.27456	24	0.54912
1.8	Seed Distribution											
	Activity Name											
	1.8.1 Rabi-Gram				5	0.063	4	0.0504	5	0.063	10	0.126
	1.8.2 Kharif-Maize				6	0.03375			5	0.028125	9	0.050625
	1.8.3 Kharif-Moong				4	0.0196	5	0.0245	6	0.0294	10	0.049
	1.8.4 Rabi-Mustard		7	0.004725	10	0.00675	5	0.003375	9	0.006075	15	0.010125
	1.8.5 Kharif-Paddy		10	0.04	11	0.044	5	0.02	14	0.056	25	0.1
	1.8.6 Kharif-Sorgham								3	0.00315	12	0.0126
	1.8.7 Kharif-Urd				3	0.0168			5	0.028	6	0.0336
	1.8.8 Rabi-Wheat		18	0.0585	20	0.065	8	0.026	25	0.08125	40	0.13
1.9	Micro-Enterprise											
	Activity Name											
	1.9.1 Artificial Insemination Kit (Paravet)				1	0.24			2	0.48	1	0.24
	1.9.2 Fruit/Juice Shop				1	0.1					1	0.1
	1.9.3 Genaral Shop						1	0.2			1	0.2

S.No	Particular of Measures/Activities	Unit	Firozpur Mustkil		Goola		Gugai		Jauner		Junhai Mustkil	
			Qty	Amt	Qty	Amt	Qty	Amt	Qty	Amt	Qty	Amt
	1.9.4 Mini Flour mill (Aata Chakki)											
	1.9.5 Mini Oil Expeller											
	1.9.6 Vegetable Shop										2	0.2
			51	**0.416055**	**119**	**2.24785**	**58**	**1.228385**	**136**	**2.93805**	**231**	**4.74602**

Note :

1. Livelihood - Qty. indicated number of SHG members
2. Crop Demonstration - 0.25 ha area is considered for each beneficiary
3. Seed Distribution - 0.25 ha area is considered for each beneficiary
4. Micro Enterprises - Qty. indicated number of activities

S.No	Particular of Measures/Activities	Unit	Kulchha Khurd		Mandanpur		Mandwa Banshipur		Mankara		Meori Buzurg	
			Qty	Amt	Qty	Amt	Qty	Amt	Qty	Amt	Qty	Amt
1.1	Land Development (Productive use):											
	1.1.1 Afforestation	ha										
	(a) Block Plantation	ha	0.715	8580	6.285	75450	14.116	169380				
	(b) Scattered Plantation	ha	1.118	21480	7.294	140130					0.318	6090
	1.1.2 Hortoculture	ha										
	1.1.3 Agriculture	ha										
	1.1.4 Pasture	ha										
	1.1.5 Others	ha										
1.2	Soil & Moisture Conservation											
	1.2.1 Straggred trenching	ha										
	1.2.2 Countour Bunding	ha	39.68	289376	119.22	817103	124.87	611691	4.99	28742		
	1.2.3 Graded Bunding	ha										
	1.2.4 Bench Terracing	ha										
	1.2.5 Others	ha										
	(a) Marginal Bund	ha			39.71	305689						
	(b) Peripheral Bund	ha	5.72	80365	36.6	456099						
	(c) Submergence Bund	ha										
	(d) Check Road Bund	ha			31.07	403522						
1.3	Vegetative and Engineering Structure:											
	1.3.1 Earthen Checks	ha										
	(a) Water Harvesting Bund	ha										
	(b) Earthen Check Dam	ha	3.3	281998	0.825	70499						
	1.3.2 Brushwood Checks	ha										
	1.3.3 Gully Plugs	ha		0		107181		0		0		0
	1.3.4 Loose bolder	ha										
	1.3.5 Gabian structure	ha										
	1.3.6 Others	ha										

S.No	Particular of Measures/Activities	Unit	Kulchha Khurd		Mandanpur		Mandwa Banshipur		Mankara		Meori Buzurg	
			Qty	Amt	Qty	Amt	Qty	Amt	Qty	Amt	Qty	Amt
1.4	Water Harvesting Structure(New Created):											
	1.4.1 Form Ponds	cum										
	1.4.2 Check Dams	cum										
	1.4.3 Nallah Bunds	cum										
	1.4.4 Percolation tanks	cum										
	1.4.5 Ground Water recharge structure	cum										
	1.4.6 Others	cum										
1.5	Water Harvesting Structure(Renovated):											
	1.5.1 Form Ponds	cum			3.45/1724	107181						
	1.5.2 Check Dams	cum										
	1.5.3 Nallah Bunds	cum										
	1.5.4 Percolation tanks	cum										
	1.5.5 Ground Water recharge structure	cum										
	1.5.6 Others	cum										
	Sub Total			30060		215580		169380		0		6090
	Grand Total			681799		2375673		781071		28742		6090
1.6	Livelihood											
	Activity Name											
	1.6.1 Backyard poultry		10	0.2	10	0.2	5	0.1	14	0.28	5	0.1
	1.6.2 Beekeeping				5	0.75	5	0.75				
	1.6.3 Cycle Shop											
	1.6.4 Goatry (02 Goat/Unit)		6	0.36	12	0.72	10	0.6				
	1.6.5 Piggeries (01 pair of Male/Female)				5	0.3	6	0.36				
	1.6.6 Tailoring				5	0.4						
	Production System											
1.7	Crop Demonstration											

S.No	Particular of Measures/Activities	Unit	Kulchha Khurd		Mandanpur		Mandwa Banshipur		Mankara		Meori Buzurg	
			Qty	Amt	Qty	Amt	Qty	Amt	Qty	Amt	Qty	Amt
	Activity Name											
	1.7.1 Rabi-Gram				8	0.21256	4	0.10628				
	1.7.2 Kharif-Maize				6	0.12756	4	0.08504				
	1.7.3 Kharif-Moong		2	0.01636	8	0.06544	4	0.03272				
	1.7.4 Rabi-Moong											
	1.7.5 Rabi-Mustard		4	0.02884	8	0.05768	4	0.02884	2	0.01442		
	1.7.6 Kharif-Paddy		5	0.07365	12	0.17676	12	0.17676	3	0.04419	1	0.01473
	1.7.7 Kharif-Sorgham				4	0.09888	4	0.09888				
	1.7.8 Rabi-Sorgham											
	1.7.9 Kharif-Urd				4	0.03852	2	0.01926				
	1.7.10 Rabi-Wheat		8	0.18304	24	0.54912	20	0.4576	4	0.09152	3	0.06864
1.8	Seed Distribution											
	Activity Name											
	1.8.1 Rabi-Gram		2	0.0252	10	0.126	4	0.0504				
	1.8.2 Kharif-Maize				10	0.05625	8	0.045				
	1.8.3 Kharif-Moong				12	0.0588	8	0.0392				
	1.8.4 Rabi-Mustard		6	0.00405	10	0.00675	10	0.00675	5	0.003375		
	1.8.5 Kharif-Paddy		8	0.032	21	0.084	21	0.084	6	0.024	5	0.02
	1.8.6 Kharif-Sorgham				12	0.0126	4	0.0042				
	1.8.7 Kharif-Urd				10	0.056	8	0.0448				
	1.8.8 Rabi-Wheat		15	0.04875	41	0.13325	42	0.1365	7	0.02275	5	0.01625
1.9	Micro-Enterprise											
	Activity Name											
	1.9.1 Artificial Insemination Kit (Paravet)				2	0.48						
	1.9.2 Fruit/Juice Shop		1	0.1	1	0.1	2	0.2				
	1.9.3 Genaral Shop				1	0.2	1	0.2				

S.No	Particular of Measures/Activities	Unit	Kulchha Khurd		Mandanpur		Mandwa Banshipur		Mankara		Meori Buzurg	
			Qty	Amt	Qty	Amt	Qty	Amt	Qty	Amt	Qty	Amt
	1.9.4 Mini Flour mill (Aata Chakki)											
	1.9.5 Mini Oil Expeller											
	1.9.6 Vegetable Shop		1	0.1			2	0.2	1	0.1		
			68	**1.17189**	**241**	**5.01017**	**190**	**3.82623**	**42**	**0.580255**	**19**	**0.21962**

Note :

1. Livelihood - Qty. indicated number of SHG members
2. Crop Demonstration - 0.25 ha area is considered for each beneficiary
3. Seed Distribution - 0.25 ha area is considered for each beneficiary
4. Micro Enterprises - Qty. indicated number of activities

S.No	Particular of Measures/Activities	Unit	Nagaria Kalyanpur		Nagaria Sadat		Nareli Rasoolpur		Narkhera	
			Qty	Amt	Qty	Amt	Qty	Amt	Qty	Amt
1.1	Land Development (Productive use):									
	1.1.1 Afforestation	ha								
	(a) Block Plantation	ha	0.744	8910	1.185	14220	3.486	41820	8.597	103200
	(b) Scattered Plantation	ha	4.591	88140	3.393	65190	6.778	130110	3.558	68280
	1.1.2 Hortoculture	ha								
	1.1.3 Agriculture	ha								
	1.1.4 Pasture	ha								
	1.1.5 Others	ha								
1.2	Soil & Moisture Conservation									
	1.2.1 Straggred trenching	ha								
	1.2.2 Countour Bunding	ha	68.53	331113	71.76	324162	127.43	775347	110.2	674317
	1.2.3 Graded Bunding	ha								
	1.2.4 Bench Terracing	ha								
	1.2.5 Others	ha								
	(a) Marginal Bund	ha			5.9	36684			7.67	55210
	(b) Peripheral Bund	ha					9.06	111253	25.19	326424
	(c) Submergence Bund	ha								
	(d) Check Road Bund	ha	20.98	148832	18.07	156515	119.28	1030941	58.97	492378
1.3	Vegetative and Engineering Structure:									
	1.3.1 Earthen Checks	ha								
	(a) Water Harvesting Bund	ha								
	(b) Earthen Check Dam	ha								
	1.3.2 Brushwood Checks	ha								
	1.3.3 Gully Plugs	ha		0		584474		567498		0
	1.3.4 Loose bolder	ha								
	1.3.5 Gabian structure	ha								
	1.3.6 Others	ha								

S.No	Particular of Measures/Activities	Unit	Nagaria Kalyanpur		Nagaria Sadat		Nareli Rasoolpur		Narkhera	
			Qty	Amt	Qty	Amt	Qty	Amt	Qty	Amt
1.4	Water Harvesting Structure(New Created):									
	1.4.1 Form Ponds	cum								
	1.4.2 Check Dams	cum								
	1.4.3 Nallah Bunds	cum								
	1.4.4 Percolation tanks	cum								
	1.4.5 Ground Water recharge structure	cum								
	1.4.6 Others	cum								
1.5	Water Harvesting Structure(Renovated):									
	1.5.1 Form Ponds	cum			25.68/12841	584474	18.27/9136	567498		
	1.5.2 Check Dams	cum								
	1.5.3 Nallah Bunds	cum								
	1.5.4 Percolation tanks	cum								
	1.5.5 Ground Water recharge structure	cum								
	1.5.6 Others	cum								
	Sub Total			97050		79410		171930		171480
	Grand Total			576995		1181245		2656969		1719809
1.6	Livelihood									
	Activity Name									
	1.6.1 Backyard poultry		10	0.2	6	0.12	8	0.16	5	0.1
	1.6.2 Beekeeping						6	0.9	5	0.75
	1.6.3 Cycle Shop									
	1.6.4 Goatry (02 Goat/Unit)		10	0.6	8	0.48	15	0.9	10	0.6
	1.6.5 Piggeries (01 pair of Male/Female)		5	0.3	6	0.36	8	0.48	8	0.48
	1.6.6 Tailoring		6	0.48			5	0.4	5	0.4
	Production System									
1.7	Crop Demonstration									

S.No	Particular of Measures/Activities	Unit	Nagaria Kalyanpur		Nagaria Sadat		Nareli Rasoolpur		Narkhera	
			Qty	Amt	Qty	Amt	Qty	Amt	Qty	Amt
	Activity Name									
	1.7.1 Rabi-Gram		4	0.10628	4	0.10628	8	0.21256	4	0.10628
	1.7.2 Kharif-Maize		4	0.08504			8	0.17008	6	0.12756
	1.7.3 Kharif-Moong		4	0.03272			7	0.05726	9	0.07362
	1.7.4 Rabi-Moong									
	1.7.5 Rabi-Mustard		4	0.02884	4	0.02884	8	0.05768	8	0.05768
	1.7.6 Kharif-Paddy		8	0.11784	8	0.11784	16	0.23568	12	0.17676
	1.7.7 Kharif-Sorgham						5	0.1236	6	0.14832
	1.7.8 Rabi-Sorgham									
	1.7.9 Kharif-Urd		4	0.03852			8	0.07704	6	0.05778
	1.7.10 Rabi-Wheat		20	0.4576	12	0.27456	28	0.64064	24	0.54912
1.8	Seed Distribution									
	Activity Name									
	1.8.1 Rabi-Gram		5	0.063	5	0.063	15	0.189	10	0.126
	1.8.2 Kharif-Maize		5	0.028125	5	0.028125	10	0.05625	5	0.028125
	1.8.3 Kharif-Moong		5	0.0245	5	0.0245	11	0.0539	8	0.0392
	1.8.4 Rabi-Mustard		13	0.008775	5	0.003375	12	0.0081	13	0.008775
	1.8.5 Kharif-Paddy		20	0.08	11	0.044	26	0.104	30	0.12
	1.8.6 Kharif-Sorgham		5	0.00525			8	0.0084		
	1.8.7 Kharif-Urd		5	0.028			10	0.056	6	0.0336
	1.8.8 Rabi-Wheat		33	0.10725	20	0.065	51	0.16575	49	0.15925
1.9	Micro-Enterprise									
	Activity Name									
	1.9.1 Artificial Insemination Kit (Paravet)		1	0.24			1	0.24	1	0.24
	1.9.2 Fruit/Juice Shop		1	0.1	1	0.1	2	0.2	1	0.1
	1.9.3 Genaral Shop		1	0.2	1	0.2	2	0.4	1	0.2

S.No	Particular of Measures/Activities	Unit	Nagaria Kalyanpur		Nagaria Sadat		Nareli Rasoolpur		Narkhera	
			Qty	Amt	Qty	Amt	Qty	Amt	Qty	Amt
	1.9.4 Mini Flour mill (Aata Chakki)								1	0.24
	1.9.5 Mini Oil Expeller									
	1.9.6 Vegetable Shop						1	0.1		
			173	**3.33174**	**101**	**2.01552**	**279**	**5.99594**	**233**	**4.92207**

Note :

1. Livelihood - Qty. indicated number of SHG members
2. Crop Demonstration - 0.25 ha area is considered for each beneficiary
3. Seed Distribution - 0.25 ha area is considered for each beneficiary
4. Micro Enterprises - Qty. indicated number of activities

S.No	Particular of Measures/Activities	Unit	Nausna		Paltha		Paraura		Parchai		Saijana	
			Qty	Amt	Qty	Amt	Qty	Amt	Qty	Amt	Qty	Amt
1.1	Land Development (Productive use):											
	1.1.1 Afforestation	ha										
	(a) Block Plantation	ha	4.661	55920	1.526	18330					9.021	108270
	(b) Scattered Plantation	ha	3.206	61560	4.161	79860	0.625	12000	3.032	58200	6.274	120510
	1.1.2 Hortoculture	ha										
	1.1.3 Agriculture	ha										
	1.1.4 Pasture	ha										
	1.1.5 Others	ha										
1.2	Soil & Moisture Conservation											
	1.2.1 Straggred trenching	ha										
	1.2.2 Countour Bunding	ha	133.04	914026	88.33	525176	6.4	22982	32.5	164568	294.65	1649399
	1.2.3 Graded Bunding	ha										
	1.2.4 Bench Terracing	ha										
	1.2.5 Others	ha									4.1	10528
	(a) Marginal Bund	ha			11.13	82591			15.43	95957	34.07	288560
	(b) Peripheral Bund	ha	46.85	571579	21.8	215614			3.17	31378	137.31	1444996
	(c) Submergence Bund	ha										
	(d) Check Road Bund	ha	2.99	33834	11.09	151197			11.47	153007		
1.3	Vegetative and Engineering Structure:											
	1.3.1 Earthen Checks	ha										
	(a) Water Harvesting Bund	ha										
	(b) Earthen Check Dam	ha	0.825	70500							3.275	211997
	1.3.2 Brushwood Checks	ha										
	1.3.3 Gully Plugs	ha		0		0		0		207725		0
	1.3.4 Loose bolder	ha										
	1.3.5 Gabian structure	ha										
	1.3.6 Others	ha										

S.No	Particular of Measures/Activities	Unit	Nausna		Paltha		Paraura		Parchai		Saijana	
			Qty	Amt	Qty	Amt	Qty	Amt	Qty	Amt	Qty	Amt
1.4	Water Harvesting Structure(New Created):											
	1.4.1 Form Ponds	cum										
	1.4.2 Check Dams	cum										
	1.4.3 Nallah Bunds	cum										
	1.4.4 Percolation tanks	cum										
	1.4.5 Ground Water recharge structure	cum										
	1.4.6 Others	cum										
1.5	Water Harvesting Structure(Renovated):											
	1.5.1 Form Ponds	cum							8.54/4270	207725		
	1.5.2 Check Dams	cum										
	1.5.3 Nallah Bunds	cum										
	1.5.4 Percolation tanks	cum										
	1.5.5 Ground Water recharge structure	cum										
	1.5.6 Others	cum										
	Sub Total			117480		98190		12000		58200		228780
	Grand Total			1707419		1072768		34982		710835		3834260
1.6	Livelihood											
	Activity Name											
	1.6.1 Backyard poultry		10	0.2	7	0.14	4	0.08	5	0.1	12	0.24
	1.6.2 Beekeeping		6	0.9	5	0.75					6	0.9
	1.6.3 Cycle Shop										5	0.5
	1.6.4 Goatry (02 Goat/Unit)		10	0.6	8	0.48			10	0.6	30	1.8
	1.6.5 Piggeries (01 pair of Male/Female)		5	0.3					5	0.3	12	0.72
	1.6.6 Tailoring										10	0.8
	Production System											
1.7	Crop Demonstration											

S.No	Particular of Measures/Activities	Unit	Nausna		Paltha		Paraura		Parchai		Saijana	
			Qty	Amt	Qty	Amt	Qty	Amt	Qty	Amt	Qty	Amt
	Activity Name											
	1.7.1 Rabi-Gram		6	0.15942	4	0.10628					12	0.31884
	1.7.2 Kharif-Maize		4	0.08504	5	0.1063			4	0.08504	8	0.17008
	1.7.3 Kharif-Moong		5	0.0409	4	0.03272			6	0.04908	12	0.09816
	1.7.4 Rabi-Moong											
	1.7.5 Rabi-Mustard		8	0.05768	3	0.02163			4	0.02884	12	0.08652
	1.7.6 Kharif-Paddy		12	0.17676	8	0.11784			8	0.11784	32	0.47136
	1.7.7 Kharif-Sorgham		4	0.09888							12	0.29664
	1.7.8 Rabi-Sorgham											
	1.7.9 Kharif-Urd		4	0.03852	4	0.03852					12	0.11556
	1.7.10 Rabi-Wheat		20	0.4576	15	0.3432	3	0.06864	12	0.27456	52	1.18976
1.8	Seed Distribution											
	Activity Name											
	1.8.1 Rabi-Gram		8	0.1008	5	0.063			6	0.0756	24	0.3024
	1.8.2 Kharif-Maize		6	0.03375	5	0.028125					25	0.140625
	1.8.3 Kharif-Moong		9	0.0441	5	0.0245			2	0.0098	25	0.1225
	1.8.4 Rabi-Mustard		8	0.0054	8	0.0054	3	0.002025	6	0.00405	15	0.010125
	1.8.5 Kharif-Paddy		18	0.072	15	0.06	4	0.016	15	0.06	40	0.16
	1.8.6 Kharif-Sorgham		6	0.0063					2	0.0021	17	0.01785
	1.8.7 Kharif-Urd		8	0.0448	4	0.0224					25	0.14
	1.8.8 Rabi-Wheat		40	0.13	35	0.11375	3	0.00975	30	0.0975	64	0.208
1.9	Micro-Enterprise											
	Activity Name											
	1.9.1 Artificial Insemination Kit (Paravet)		2	0.48	1	0.24					2	0.48
	1.9.2 Fruit/Juice Shop		1	0.1					1	0.1	2	0.2
	1.9.3 Genaral Shop				1	0.2			1	0.2	1	0.2

S.No	Particular of Measures/Activities	Unit	Nausna		Paltha		Paraura		Parchai		Saijana	
			Qty	Amt	Qty	Amt	Qty	Amt	Qty	Amt	Qty	Amt
	1.9.4 Mini Flour mill (Aata Chakki)										2	0.48
	1.9.5 Mini Oil Expeller											
	1.9.6 Vegetable Shop		1	0.1							3	0.3
			201	**4.23195**	**142**	**2.893665**	**17**	**0.176415**	**117**	**2.10441**	**472**	**10.46842**

Note :

1. Livelihood - Qty. indicated number of SHG members
2. Crop Demonstration - 0.25 ha area is considered for each beneficiary
3. Seed Distribution - 0.25 ha area is considered for each beneficiary
4. Micro Enterprises - Qty. indicated number of activities

S.No	Particular of Measures/Activities	Unit	Sidhauli		Sukali		Thiria Brahmanan		Total	
			Qty	Amt	Qty	Amt	Qty	Amt	Qty	Amt
1.1	Land Development (Productive use):									
	1.1.1 Afforestation	ha								
	(a) Block Plantation	ha	14.27	171210	9.147	109740				
	(b) Scattered Plantation	ha	16.966	325770	2.206	42360	7.216	138540	104.987	2015760
	1.1.2 Hortoculture	ha								
	1.1.3 Agriculture	ha								
	1.1.4 Pasture	ha								
	1.1.5 Others	ha								
1.2	Soil & Moisture Conservation									
	1.2.1 Straggred trenching	ha								
	1.2.2 Countour Bunding	ha	334.18	1995692	112.54	605571	94.37	442242	2770.17	15551358
	1.2.3 Graded Bunding	ha								
	1.2.4 Bench Terracing	ha								
	1.2.5 Others	ha	35.18	80931			0.68	1504	143.74	328548
	(a) Marginal Bund	ha	60.77	445679					212.73	1621585
	(b) Peripheral Bund	ha	115.14	1436821	54	457715			674.65	7326170
	(c) Submergence Bund	ha								
	(d) Check Road Bund	ha	69.46	537170	38.82	399320	49.44	429392	710.17	6515891
1.3	Vegetative and Engineering Structure:									
	1.3.1 Earthen Checks	ha								
	(a) Water Harvesting Bund	ha								
	(b) Earthen Check Dam	ha	6.3555	414549					19.052	1311678
	1.3.2 Brushwood Checks	ha								
	1.3.3 Gully Plugs	ha		327513		800001		192805		7153875
	1.3.4 Loose bolder	ha								
	1.3.5 Gabian structure	ha								
	1.3.6 Others	ha								

S.No	Particular of Measures/Activities	Unit	Sidhauli		Sukali		Thiria Brahmanan		Total	
			Qty	Amt	Qty	Amt	Qty	Amt	Qty	Amt
1.4	Water Harvesting Structure(New Created):									
	1.4.1 Form Ponds	cum								
	1.4.2 Check Dams	cum			30	800001			30	800001
	1.4.3 Nallah Bunds	cum								
	1.4.4 Percolation tanks	cum								
	1.4.5 Ground Water recharge structure	cum								
	1.4.6 Others	cum								
1.5	Water Harvesting Structure(Renovated):									
	1.5.1 Form Ponds	cum	10.57/5286	327513			5.75/2874	192805		6353874
	1.5.2 Check Dams	cum								
	1.5.3 Nallah Bunds	cum								
	1.5.4 Percolation tanks	cum								
	1.5.5 Ground Water recharge structure	cum								
	1.5.6 Others	cum								
	Sub Total			496980		152100		138540		3565440
	Grand Total			5735335		2414707		1204483		43374545
1.6	Livelihood									
	Activity Name									
	1.6.1 Backyard poultry		16	0.32	6	0.12	5	0.1		
	1.6.2 Beekeeping		10	1.5	5	0.75	6	0.9		
	1.6.3 Cycle Shop		6	0.6						
	1.6.4 Goatry (02 Goat/Unit)		22	1.32	10	0.6	10	0.6		
	1.6.5 Piggeries (01 pair of Male/Female)		20	1.2	5	0.3	10	0.6		
	1.6.6 Tailoring		10	0.8	6	0.48				
	Production System									
1.7	Crop Demonstration									

S.No	Particular of Measures/Activities	Unit	Sidhauli		Sukali		Thiria Brahmanan		Total	
			Qty	Amt	Qty	Amt	Qty	Amt	Qty	Amt
	Activity Name									
	1.7.1 Rabi-Gram		8	0.21256	4	0.10628	4	0.10628		
	1.7.2 Kharif-Maize		8	0.17008	4	0.08504	4	0.08504		
	1.7.3 Kharif-Moong		8	0.06544	8	0.06544	4	0.03272		
	1.7.4 Rabi-Moong									
	1.7.5 Rabi-Mustard		8	0.05768	8	0.05768	7	0.05047		
	1.7.6 Kharif-Paddy		40	0.5892	13	0.19149	12	0.17676		
	1.7.7 Kharif-Sorgham		8	0.19776	5	0.1236	4	0.09888		
	1.7.8 Rabi-Sorgham									
	1.7.9 Kharif-Urd		8	0.07704	8	0.07704	4	0.03852		
	1.7.10 Rabi-Wheat		80	1.8304	24	0.54912	28	0.64064		
1.8	Seed Distribution									
	Activity Name									
	1.8.1 Rabi-Gram		25	0.315	8	0.1008	8	0.1008		
	1.8.2 Kharif-Maize		30	0.16875	10	0.05625	8	0.045		
	1.8.3 Kharif-Moong		30	0.147	11	0.0539	8	0.0392		
	1.8.4 Rabi-Mustard		25	0.016875	10	0.00675	15	0.010125		
	1.8.5 Kharif-Paddy		40	0.16	20	0.08	26	0.104		
	1.8.6 Kharif-Sorgham		30	0.0315	10	0.0105	8	0.0084		
	1.8.7 Kharif-Urd		30	0.168	10	0.056	8	0.0448		
	1.8.8 Rabi-Wheat		79	0.25675	42	0.1365	45	0.14625		
1.9	Micro-Enterprise									
	Activity Name									
	1.9.1 Artificial Insemination Kit (Paravet)		2	0.48	1	0.24	2	0.48		
	1.9.2 Fruit/Juice Shop		3	0.3	1	0.1				
	1.9.3 Genaral Shop		3	0.6	1	0.2				

S.No	Particular of Measures/Activities	Unit	Sidhauli		Sukali		Thiria Brahmanan		Total	
			Qty	Amt	Qty	Amt	Qty	Amt	Qty	Amt
	1.9.4 Mini Flour mill (Aata Chakki)		1	0.24			1	0.24		
	1.9.5 Mini Oil Expeller									
	1.9.6 Vegetable Shop		3	0.3	2	0.2				
			553	**12.124035**	**232**	**4.74639**	**227**	**4.647885**		

Note :

1. Livelihood - Qty. indicated number of SHG members
2. Crop Demonstration - 0.25 ha area is considered for each beneficiary
3. Seed Distribution - 0.25 ha area is considered for each beneficiary
4. Micro Enterprises - Qty. indicated number of activities

5.3: LIVELIHOOD ACTION PLAN

Table 5.4: Livelihood Activities for Landless/Assetless People

Amt. in lacs.

S.No	Name of GP	Activity Proposed	No. of Groups	No. of Units	Unit Cost	Cost of Activity	SHG Share	Proposed Amount for Project Fund	Proposed date for Activity (start)
1	**Aksaura**	Backyard poultry	1	4	0.02	0.080	0	0.080	Feb
		Beekeeping	1	5	0.15	0.750	0	0.750	Feb
		Goatry (02 Goat/Unit)	1	5	0.06	0.300	0	0.300	Feb
		Piggeries (01 pair of Male/Female)	1	5	0.06	0.300	0	0.300	Feb
		Sub Total	**4**	**19**		**1.430**	**0**	**1.430**	
2	**Anandpur**	Backyard poultry	1	10	0.02	0.200	0	0.200	March
		Beekeeping	1	5	0.15	0.750	0	0.750	Feb
		Goatry (02 Goat/Unit)	1	5	0.06	0.300	0	0.300	March
		Piggeries (01 pair of Male/Female)	1	5	0.06	0.300	0	0.300	Feb
		Tailoring	1	5	0.08	0.400	0	0.400	March
		Sub Total	**5**	**30**		**1.950**	**0**	**1.950**	
3	**Bafari Buzurg**	Backyard poultry	1	11	0.02	0.220	0	0.220	Feb
		Beekeeping	1	5	0.15	0.750	0	0.750	Dec
		Goatry (02 Goat/Unit)	1	5	0.06	0.300	0	0.300	Feb
		Piggeries (01 pair of Male/Female)	1	5	0.06	0.300	0	0.300	Feb
		Tailoring	1	5	0.08	0.400	0	0.400	March
		Sub Total	**5**	**31**		**1.970**	**0**	**1.970**	
4	**Balehi**	Backyard poultry	1	5	0.02	0.100	0	0.100	Feb
		Beekeeping	1	6	0.15	0.900	0	0.900	Feb
		Goatry (02 Goat/Unit)	1	8	0.06	0.480	0	0.480	Feb
		Piggeries (01 pair of Male/Female)	1	9	0.06	0.540	0	0.540	Feb
		Tailoring	1	5	0.08	0.400	0	0.400	March

S.No	Name of GP	Activity Proposed	No. of Groups	No. of Units	Unit Cost	Cost of Activity	SHG Share	Proposed Amount for Project Fund	Proposed date for Activity (start)
		Sub Total	**5**	**33**		**2.420**	**0**	**2.420**	
5	**Bitham Naugawan**	Backyard poultry	2	18	0.02	0.360	0	0.360	Feb
		Beekeeping	1	9	0.15	1.350	0	1.350	Feb
		Goatry (02 Goat/Unit)	1	20	0.06	1.200	0	1.200	Feb
		Piggeries (01 pair of Male/Female)	2	15	0.06	0.900	0	0.900	Feb
		Tailoring	1	11	0.08	0.880	0	0.880	Feb
		Sub Total	**7**	**73**		**4.690**	**0**	**4.690**	
6	**Chanehta**	Backyard poultry	1	5	0.02	0.100	0	0.100	Feb
		Goatry (02 Goat/Unit)	1	8	0.06	0.480	0	0.480	Feb
		Sub Total	**2**	**13**		**0.580**	**0**	**0.580**	
7	**Churai Dalpatpur**	Backyard poultry	1	6	0.02	0.120	0	0.120	Feb
		Goatry (02 Goat/Unit)	1	6	0.06	0.360	0	0.360	Feb
		Piggeries (01 pair of Male/Female)	1	6	0.06	0.360	0	0.360	Feb
		Sub Total	**3**	**18**		**0.840**	**0**	**0.840**	
8	**Dhaneta**	Backyard poultry	1	8	0.02	0.160	0	0.160	Feb
		Sub Total	**1**	**8**		**0.160**	**0**	**0.160**	
9	**Dinra**	Backyard poultry	1	6	0.02	0.120	0	0.120	Feb
		Beekeeping	1	6	0.15	0.900	0	0.900	Dec
		Goatry (02 Goat/Unit)	1	10	0.06	0.600	0	0.600	Feb
		Piggeries (01 pair of Male/Female)	1	6	0.06	0.360	0	0.360	March
		Tailoring	1	6	0.08	0.480	0	0.480	March
		Sub Total	**5**	**34**		**2.460**	**0**	**2.460**	
10	**Firozpur Mustkil**	Backyard poultry	1	10	0.02	0.200	0	0.200	Feb
		Sub Total	**1**	**10**		**0.200**	**0**	**0.200**	
11	**Goola**	Backyard poultry	1	8	0.02	0.160	0	0.160	Feb
		Goatry (02 Goat/Unit)	1	10	0.06	0.600	0	0.600	Feb

S.No	Name of GP	Activity Proposed	No. of Groups	No. of Units	Unit Cost	Cost of Activity	SHG Share	Proposed Amount for Project Fund	Proposed date for Activity (start)
		Piggeries (01 pair of Male/Female)	1	5	0.06	0.300	0	0.300	Feb
		Sub Total	**3**	**23**		**1.060**	**0**	**1.060**	
12	**Gugai**	Backyard poultry	1	5	0.02	0.100	0	0.100	Feb
		Goatry (02 Goat/Unit)	1	8	0.06	0.480	0	0.480	Feb
		Sub Total	**2**	**13**		**0.580**	**0**	**0.580**	
13	**Jauner**	Backyard poultry	1	5	0.02	0.100	0	0.100	Feb
		Beekeeping	1	5	0.15	0.750	0	0.750	Feb
		Goatry (02 Goat/Unit)	1	5	0.06	0.300	0	0.300	Feb
		Piggeries (01 pair of Male/Female)	1	4	0.06	0.240	0	0.240	Feb
		Sub Total	**4**	**19**		**1.390**	**0**	**1.390**	
14	**Junhai Mustkil**	Backyard poultry	1	6	0.02	0.120	0	0.120	March
		Beekeeping	1	5	0.15	0.750	0	0.750	Dec
		Goatry (02 Goat/Unit)	1	10	0.06	0.600	0	0.600	Feb
		Piggeries (01 pair of Male/Female)	1	5	0.06	0.300	0	0.300	Feb
		Tailoring	1	6	0.08	0.480	0	0.480	Feb
		Sub Total	**5**	**32**		**2.250**	**0**	**2.250**	
15	**Kulchha Khurd**	Goatry (02 Goat/Unit)	1	6	0.06	0.360	0	0.360	Feb
		Backyard poultry	1	10	0.02	0.200	0	0.200	Feb
		Sub Total	**2**	**16**		**0.560**	**0**	**0.560**	
16	**Mandanpur**	Backyard poultry	1	10	0.02	0.200	0	0.200	Feb
		Beekeeping	1	5	0.15	0.750	0	0.750	Dec
		Goatry (02 Goat/Unit)	1	12	0.06	0.720	0	0.720	March
		Piggeries (01 pair of Male/Female)	1	5	0.06	0.300	0	0.300	Feb
		Tailoring	1	5	0.08	0.400	0	0.400	March
		Sub Total	**5**	**37**		**2.370**	**0**	**2.370**	
17	**Mandwa Banshipur**	Backyard poultry	1	5	0.02	0.100	0	0.100	Feb

S.No	Name of GP	Activity Proposed	No. of Groups	No. of Units	Unit Cost	Cost of Activity	SHG Share	Proposed Amount for Project Fund	Proposed date for Activity (start)
		Beekeeping	1	5	0.15	0.750	0	0.750	Feb
		Goatry (02 Goat/Unit)	1	10	0.06	0.600	0	0.600	Feb
		Piggeries (01 pair of Male/Female)	1	6	0.06	0.360	0	0.360	Feb
		Sub Total	**4**	**26**		**1.810**	**0**	**1.810**	
18	**Mankara**	Backyard poultry	1	14	0.02	0.280	0	0.280	Feb
		Sub Total	**1**	**14**		**0.280**	**0**	**0.280**	
19	**Meori Buzurg**	Backyard poultry	1	5	0.02	0.100	0	0.100	Feb
		Sub Total	**1**	**5**		**0.100**	**0**	**0.100**	
20	**Nagaria Kalyanpur**	Backyard poultry	1	10	0.02	0.200	0	0.200	March
		Goatry (02 Goat/Unit)	1	10	0.06	0.600	0	0.600	Feb
		Piggeries (01 pair of Male/Female)	1	5	0.06	0.300	0	0.300	Feb
		Tailoring	1	6	0.08	0.480	0	0.480	Feb
		Sub Total	**4**	**31**		**1.580**	**0**	**1.580**	
21	**Nagaria Sadat**	Piggeries (01 pair of Male/Female)	1	6	0.06	0.360	0	0.360	Feb
		Backyard poultry	1	6	0.02	0.120	0	0.120	Feb
		Goatry (02 Goat/Unit)	1	8	0.06	0.480	0	0.480	Feb
		Sub Total	**3**	**20**		**0.960**	**0**	**0.960**	
22	**Nareli Rasoolpur**	Backyard poultry	1	8	0.02	0.160	0	0.160	March
		Beekeeping	1	6	0.15	0.900	0	0.900	Dec
		Goatry (02 Goat/Unit)	1	15	0.06	0.900	0	0.900	March
		Piggeries (01 pair of Male/Female)	1	8	0.06	0.480	0	0.480	Feb
		Tailoring	1	5	0.08	0.400	0	0.400	March
		Sub Total	**5**	**42**		**2.840**	**0**	**2.840**	
23	**Narkhera**	Backyard poultry	1	5	0.02	0.100	0	0.100	Feb
		Beekeeping	1	5	0.15	0.750	0	0.750	Dec
		Goatry (02 Goat/Unit)	1	10	0.06	0.600	0	0.600	March

S.No	Name of GP	Activity Proposed	No. of Groups	No. of Units	Unit Cost	Cost of Activity	SHG Share	Proposed Amount for Project Fund	Proposed date for Activity (start)
		Piggeries (01 pair of Male/Female)	1	8	0.06	0.480	0	0.480	March
		Tailoring	1	5	0.08	0.400	0	0.400	Feb
		Sub Total	**5**	**33**		**2.330**	**0**	**2.330**	
24	**Nausna**	Backyard poultry	1	10	0.02	0.200	0	0.200	Feb
		Beekeeping	1	6	0.15	0.900	0	0.900	Feb
		Goatry (02 Goat/Unit)	1	10	0.06	0.600	0	0.600	March
		Piggeries (01 pair of Male/Female)	1	5	0.06	0.300	0	0.300	Feb
		Sub Total	**4**	**31**		**2.000**	**0**	**2.000**	
25	**Paltha**	Backyard poultry	1	7	0.02	0.140	0	0.140	Feb
		Beekeeping	1	5	0.15	0.750	0	0.750	Dec
		Goatry (02 Goat/Unit)	1	8	0.06	0.480	0	0.480	Feb
		Sub Total	**3**	**20**		**1.370**	**0**	**1.370**	
26	**Paraura**	Backyard poultry	1	4	0.02	0.080	0	0.080	Feb
		Sub Total	**1**	**4**		**0.080**	**0**	**0.080**	
27	**Parchai**	Piggeries (01 pair of Male/Female)	1	5	0.06	0.300	0	0.300	Feb
		Backyard poultry	1	5	0.02	0.100	0	0.100	Feb
		Goatry (02 Goat/Unit)	1	10	0.06	0.600	0	0.600	Feb
		Sub Total	**3**	**20**		**1.000**	**0**	**1.000**	
28	**Saijana**	Backyard poultry	1	12	0.02	0.240	0	0.240	Feb
		Beekeeping	2	6	0.15	0.900	0	0.900	Feb
		Goatry (02 Goat/Unit)	3	30	0.06	1.800	0	1.800	March
		Piggeries (01 pair of Male/Female)	1	12	0.06	0.720	0	0.720	Feb
		Tailoring	1	10	0.08	0.800	0	0.800	March
		Cycle Shop	1	5	0.1	0.500	0	0.500	March
		Sub Total	**9**	**75**		**4.960**	**0**	**4.960**	
29	**Sidhauli**	Backyard poultry	2	16	0.02	0.320	0	0.320	Feb

S.No	Name of GP	Activity Proposed	No. of Groups	No. of Units	Unit Cost	Cost of Activity	SHG Share	Proposed Amount for Project Fund	Proposed date for Activity (start)
		Beekeeping	1	10	0.15	1.500	0	1.500	Feb
		Goatry (02 Goat/Unit)	2	22	0.06	1.320	0	1.320	March
		Piggeries (01 pair of Male/Female)	2	20	0.06	1.200	0	1.200	Feb
		Tailoring	1	10	0.08	0.800	0	0.800	March
		Cycle Shop	1	6	0.1	0.600	0	0.600	Feb
		Sub Total	**9**	**84**		**5.740**	**0**	**5.740**	
30	**Sukali**	Backyard poultry	1	6	0.02	0.120	0	0.120	March
		Beekeeping	1	5	0.15	0.750	0	0.750	Feb
		Goatry (02 Goat/Unit)	1	10	0.06	0.600	0	0.600	Feb
		Piggeries (01 pair of Male/Female)	1	5	0.06	0.300	0	0.300	Feb
		Tailoring	1	6	0.08	0.480	0	0.480	Feb
		Sub Total	**5**	**32**		**2.250**	**0**	**2.250**	
31	**Thiria Brahmanan**	Backyard poultry	1	5	0.02	0.100	0	0.100	Feb
		Beekeeping	1	6	0.15	0.900	0	0.900	Feb
		Goatry (02 Goat/Unit)	1	10	0.06	0.600	0	0.600	Feb
		Piggeries (01 pair of Male/Female)	1	10	0.06	0.600	0	0.600	Feb
		Sub Total	**4**	**31**		**2.200**	**0**	**2.200**	
		Grand Total	**120**	**877**		**54.410**	**0**	**54.410**	

5.4: PRODUCTION SYSTEM ACTION PLAN

Details for Production system & Micro Enterprise based livelihood activities are given below:-

Table 5.5: Estimate for Crop Demonstration

Season	Seed	Sowing time	Qty	Rate	Amt.	N			P			K			Pesticide/ Others	Total
			kg	Rs/kg	Rs	kg	Rate Rs/kg	Rs.	kg	Rate Rs/kg	Rs.	kg	Rate Rs/kg	Rs.	Rs.	Rs.
Rabi	Wheat	Oct to Nov	27.5	30	**825**	52.5	7.6	**399**	32.5	20.5	**666.3**	16.5	12	**198**	200	**2288**
	Mustard	Sep to Oct	1.5	45	**67.5**	30	7.6	**228**	10	20.5	**205**	10	12	**120**	100	**721**
	Gram	Oct to Nov	14	90	**1260**	0	7.6	**0**	44	20.5	**902**	16.3	12	**195**	300	**2657**
Kharif	Paddy	June to July	20	20	**400**	37.5	7.6	**285**	15	20.5	**307.5**	15	12	**180**	300	**1473**
	Maize	June to July	22.5	25	**563**	80	7.6	**608**	30	20.5	**615**	20	12	**240**	100	**2126**
	Sorgham	June to July	3	35	**105**	90	7.6	**684**	45	20.5	**922.5**	55	12	**660**	100	**2472**
	Moong	June to July	7	70	**490**	3	7.6	**23**	10	20.5	**205**	0	12	**0**	100	**818**
	Urd	July to August	8	70	**560**	5	7.6	**38**	10	20.5	**205**	5	12	**60**	100	**963**

Area of per demonstration = 0.25 ha

Table 5.6: Gram Panchyat Wise Crop Demonstration/ Seed Distribution/ Production system based Micro Enterprise **Amount (Rs) in lacs.**

S.No	Name of GP	Activity Proposed	Crop/Seed /Activity (ME etc.)		No. of Units	Unit Cost	Cost of Activity	Beneficiary Share	Proposed Amount for Project Fund	Proposed date for Activity (start)
1	**Aksaura**	Crop Demonstration	Rabi	Wheat	16	2288	0.366	0	0.366	Oct To Nov
	Aksaura	Crop Demonstration	Rabi	Mustard	4	721	0.029	0	0.029	Oct To Nov
	Aksaura	Crop Demonstration	Rabi	Gram	4	2657	0.106	0	0.106	Oct To Nov
	Aksaura	Crop Demonstration	Kharif	Paddy	8	1473	0.118	0	0.118	June To July
	Aksaura	Crop Demonstration	Kharif	Maize	4	2126	0.085	0	0.085	June To July
	Aksaura	Crop Demonstration	Kharif	Moong	4	818	0.033	0	0.033	June To July
	Aksaura	Crop Demonstration	Kharif	Urd	6	963	0.058	0	0.058	
	Aksaura	Seed Distribution	Rabi	Wheat	31	325	0.101	0	0.101	
	Aksaura	Seed Distribution	Rabi	Gram	5	1260	0.063	0	0.063	
	Aksaura	Seed Distribution	Rabi	Mustard	10	67.5	0.007	0	0.007	
	Aksaura	Seed Distribution	Kharif	Paddy	15	400	0.060	0	0.060	May To June
	Aksaura	Seed Distribution	Kharif	Moong	6	490	0.029	0	0.029	May To June
	Aksaura	Seed Distribution	Kharif	Maize	5	562.5	0.028	0	0.028	May To June
	Aksaura	Seed Distribution	Kharif	Urd	5	560	0.028	0	0.028	April To May
	Aksaura	Seed Distribution	Kharif	Sorgham	5	105	0.005	0	0.005	
	Aksaura	Micro-Enterprise		Artificial Insemination Kit (Paravet)	2	50000	1.000	0.52	0.480	Sep
				Sub Total	**130**		**2.116**	**0.52**	**1.596**	
2	**Anandpur**	Crop Demonstration	Rabi	Wheat	24	2288	0.549	0	0.549	Oct To Nov
	Anandpur	Crop Demonstration	Rabi	Mustard	8	721	0.058	0	0.058	
	Anandpur	Crop Demonstration	Rabi	Gram	4	2657	0.106	0	0.106	June To July
	Anandpur	Crop Demonstration	Kharif	Paddy	12	1473	0.177	0	0.177	June To July
	Anandpur	Crop Demonstration	Kharif	Maize	4	2126	0.085	0	0.085	
	Anandpur	Crop Demonstration	Kharif	Moong	4	818	0.033	0	0.033	
	Anandpur	Crop Demonstration	Rabi	Sorgham	4	721	0.029	0	0.029	June To July
	Anandpur	Crop Demonstration	Kharif	Urd	4	963	0.039	0	0.039	July To Aug
	Anandpur	Seed Distribution	Rabi	Wheat	40	325	0.130	0	0.130	Aug To Sep

S.No	Name of GP	Activity Proposed	Crop/Seed /Activity (ME etc.)		No. of Units	Unit Cost	Cost of Activity	Beneficiary Share	Proposed Amount for Project Fund	Proposed date for Activity (start)
	Anandpur	Seed Distribution	Rabi	Gram	10	1260	0.126	0	0.126	
	Anandpur	Seed Distribution	Rabi	Mustard	11	67.5	0.007	0	0.007	Aug To Sep
	Anandpur	Seed Distribution	Kharif	Paddy	20	400	0.080	0	0.080	May To June
	Anandpur	Seed Distribution	Kharif	Moong	5	490	0.025	0	0.025	
	Anandpur	Seed Distribution	Kharif	Maize	8	562.5	0.045	0	0.045	May To June
	Anandpur	Seed Distribution	Kharif	Urd	5	560	0.028	0	0.028	April To May
	Anandpur	Seed Distribution	Kharif	Sorgham	4	105	0.004	0	0.004	
	Anandpur	Micro-Enterprise		Genaral Shop	1	20000	0.200	0	0.200	
	Anandpur	Micro-Enterprise		Vegetable Shop	2	10000	0.200	0	0.200	Sep
	Anandpur	Micro-Enterprise		Artificial Insemination Kit (Paravet)	1	50000	0.500	0.26	0.240	Sep
				Sub Total	**171**		**2.420**	**0.26**	**2.160**	
3	**Bafari Buzurg**	Crop Demonstration	Rabi	Wheat	20	2288	0.458	0	0.458	
	Bafari Buzurg	Crop Demonstration	Rabi	Mustard	8	721	0.058	0	0.058	
	Bafari Buzurg	Crop Demonstration	Rabi	Gram	4	2657	0.106	0	0.106	June To July
	Bafari Buzurg	Crop Demonstration	Kharif	Paddy	12	1473	0.177	0	0.177	June To July
	Bafari Buzurg	Crop Demonstration	Kharif	Moong	8	818	0.065	0	0.065	
	Bafari Buzurg	Crop Demonstration	Kharif	Maize	4	2126	0.085	0	0.085	June To July
	Bafari Buzurg	Crop Demonstration	Kharif	Sorgham	4	2472	0.099	0	0.099	June To July
	Bafari Buzurg	Crop Demonstration	Kharif	Urd	5	963	0.048	0	0.048	
	Bafari Buzurg	Seed Distribution	Rabi	Wheat	33	325	0.107	0	0.107	
	Bafari Buzurg	Seed Distribution	Rabi	Gram	9	1260	0.113	0	0.113	May To June
	Bafari Buzurg	Seed Distribution	Rabi	Mustard	10	67.5	0.007	0	0.007	Aug To Sep
	Bafari Buzurg	Seed Distribution	Kharif	Paddy	19	400	0.076	0	0.076	
	Bafari Buzurg	Seed Distribution	Kharif	Moong	8	490	0.039	0	0.039	May To June
	Bafari Buzurg	Seed Distribution	Kharif	Maize	8	562.5	0.045	0	0.045	May To June
	Bafari Buzurg	Seed Distribution	Kharif	Urd	5	560	0.028	0	0.028	May To June
	Bafari Buzurg	Seed Distribution	Kharif	Sorgham	4	105	0.004	0	0.004	

S.No	Name of GP	Activity Proposed	Crop/Seed /Activity (ME etc.)		No. of Units	Unit Cost	Cost of Activity	Beneficiary Share	Proposed Amount for Project Fund	Proposed date for Activity (start)
	Bafari Buzurg	Micro-Enterprise		Artificial Insemination Kit (Paravet)	2	50000	1.000	0.52	0.480	Sep
	Bafari Buzurg	Micro-Enterprise		Fruit/Juice Shop	1	10000	0.100	0	0.100	March
	Bafari Buzurg	Micro-Enterprise		Vegetable Shop	1	10000	0.100	0	0.100	Sep
				Sub Total	**165**		**2.716**	**0.52**	**2.196**	
4	**Balehi**	Crop Demonstration	Rabi	Wheat	32	2288	0.732	0	0.732	Oct To Nov
	Balehi	Crop Demonstration	Rabi	Mustard	4	721	0.029	0	0.029	Sep To Oct
	Balehi	Crop Demonstration	Rabi	Gram	4	2657	0.106	0	0.106	Oct To Nov
	Balehi	Crop Demonstration	Kharif	Paddy	15	1473	0.221	0	0.221	
	Balehi	Crop Demonstration	Kharif	Maize	4	2126	0.085	0	0.085	June To July
	Balehi	Crop Demonstration	Kharif	Moong	4	818	0.033	0	0.033	June To July
	Balehi	Crop Demonstration	Kharif	Sorgham	4	2472	0.099	0	0.099	June To July
	Balehi	Crop Demonstration	Kharif	Urd	4	963	0.039	0	0.039	
	Balehi	Seed Distribution	Rabi	Wheat	40	325	0.130	0	0.130	May To June
	Balehi	Seed Distribution	Rabi	Gram	10	1260	0.126	0	0.126	May To June
	Balehi	Seed Distribution	Rabi	Mustard	10	67.5	0.007	0	0.007	Aug To Sep
	Balehi	Seed Distribution	Kharif	Paddy	23	400	0.092	0	0.092	May To June
	Balehi	Seed Distribution	Kharif	Moong	10	490	0.049	0	0.049	May To June
	Balehi	Seed Distribution	Kharif	Maize	10	562.5	0.056	0	0.056	May To June
	Balehi	Seed Distribution	Kharif	Urd	10	560	0.056	0	0.056	May To June
	Balehi	Seed Distribution	Kharif	Sorgham	8	105	0.008	0	0.008	May To June
	Balehi	Micro-Enterprise		Artificial Insemination Kit (Paravet)	2	50000	1.000	0.52	0.480	Sep
	Balehi	Micro-Enterprise		Mini Flour mill (Aata Chakki)	1	40000	0.400	0.16	0.240	Sep
	Balehi	Micro-Enterprise		Vegetable Shop	1	10000	0.100	0	0.100	Sep
				Sub Total	**196**		**3.368**	**0.68**	**2.688**	
5	**Bitham Naugawan**	Crop Demonstration	Rabi	Wheat	52	2288	1.190	0	1.190	
	Bitham Naugawan	Crop Demonstration	Rabi	Mustard	12	721	0.087	0	0.087	
	Bitham Naugawan	Crop Demonstration	Rabi	Gram	12	2657	0.319	0	0.319	

S.No	Name of GP	Activity Proposed	Crop/Seed /Activity (ME etc.)		No. of Units	Unit Cost	Cost of Activity	Beneficiary Share	Proposed Amount for Project Fund	Proposed date for Activity (start)
	Bitham Naugawan	Crop Demonstration	Kharif	Paddy	32	1473	0.471	0	0.471	
	Bitham Naugawan	Crop Demonstration	Kharif	Maize	8	2126	0.170	0	0.170	June To July
	Bitham Naugawan	Crop Demonstration	Kharif	Moong	12	818	0.098	0	0.098	
	Bitham Naugawan	Crop Demonstration	Kharif	Sorgham	8	2472	0.198	0	0.198	June To July
	Bitham Naugawan	Crop Demonstration	Kharif	Urd	8	963	0.077	0	0.077	July To Aug
	Bitham Naugawan	Seed Distribution	Rabi	Wheat	79	325	0.257	0	0.257	May To June
	Bitham Naugawan	Seed Distribution	Rabi	Gram	25	1260	0.315	0	0.315	May To June
	Bitham Naugawan	Seed Distribution	Rabi	Mustard	25	67.5	0.017	0	0.017	May To June
	Bitham Naugawan	Seed Distribution	Kharif	Paddy	38	400	0.152	0	0.152	May To June
	Bitham Naugawan	Seed Distribution	Kharif	Moong	20	490	0.098	0	0.098	May To June
	Bitham Naugawan	Seed Distribution	Kharif	Maize	18	562.5	0.101	0	0.101	May To June
	Bitham Naugawan	Seed Distribution	Kharif	Urd	15	560	0.084	0	0.084	April To May
	Bitham Naugawan	Seed Distribution	Kharif	Sorgham	14	105	0.015	0	0.015	May To June
	Bitham Naugawan	Micro-Enterprise		Artificial Insemination Kit (Paravet)	2	50000	1.000	0.52	0.480	Sep
	Bitham Naugawan	Micro-Enterprise		Fruit/Juice Shop	1	10000	0.100	0	0.100	March
	Bitham Naugawan	Micro-Enterprise		Genaral Shop	2	20000	0.400	0	0.400	Sep
	Bitham Naugawan	Micro-Enterprise		Vegetable Shop	1	10000	0.100	0	0.100	Sep
	Bitham Naugawan	Micro-Enterprise		Mini Flour mill (Aata Chakki)	1	40000	0.400	0.16	0.240	Sep
	Bitham Naugawan	Micro-Enterprise		Mini Oil Expeller	1	40000	0.400	0.16	0.240	Mar
				Sub Total	**386**		**6.048**	**0.84**	**5.208**	
6	**Chanehta**	Crop Demonstration	Rabi	Wheat	6	2288	0.137	0	0.137	
	Chanehta	Crop Demonstration	Rabi	Mustard	5	721	0.036	0	0.036	
	Chanehta	Crop Demonstration	Rabi	Gram	3	2657	0.080	0	0.080	
	Chanehta	Crop Demonstration	Kharif	Paddy	4	1473	0.059	0	0.059	June To July
	Chanehta	Seed Distribution	Rabi	Wheat	8	325	0.026	0	0.026	May To June
	Chanehta	Seed Distribution	Rabi	Gram	4	1260	0.050	0	0.050	May To June
	Chanehta	Seed Distribution	Rabi	Mustard	4	67.5	0.003	0	0.003	May To June

S.No	Name of GP	Activity Proposed	Crop/Seed /Activity (ME etc.)		No. of Units	Unit Cost	Cost of Activity	Beneficiary Share	Proposed Amount for Project Fund	Proposed date for Activity (start)
	Chanehta	Seed Distribution	Kharif	Paddy	6	400	0.024	0	0.024	May To June
	Chanehta	Seed Distribution	Kharif	Moong	2	490	0.010	0	0.010	May To June
	Chanehta	Seed Distribution	Kharif	Maize	2	562.5	0.011	0	0.011	May To June
	Chanehta	Micro-Enterprise		Fruit/Juice Shop	1	10000	0.100	0	0.100	March
	Chanehta	Micro-Enterprise		Vegetable Shop	1	10000	0.100	0	0.100	Sep
				Sub Total	**46**		**0.636**	**0**	**0.636**	
7	**Churai Dalpatpur**	Crop Demonstration	Rabi	Wheat	8	2288	0.183	0	0.183	Oct To Nov
	Churai Dalpatpur	Crop Demonstration	Rabi	Mustard	4	721	0.029	0	0.029	June To July
	Churai Dalpatpur	Crop Demonstration	Rabi	Gram	4	2657	0.106	0	0.106	Oct To Nov
	Churai Dalpatpur	Crop Demonstration	Kharif	Paddy	4	1473	0.059	0	0.059	
	Churai Dalpatpur	Crop Demonstration	Kharif	Maize	4	2126	0.085	0	0.085	
	Churai Dalpatpur	Seed Distribution	Rabi	Gram	4	1260	0.050	0	0.050	May To June
	Churai Dalpatpur	Seed Distribution	Rabi	Mustard	7	67.5	0.005	0	0.005	
	Churai Dalpatpur	Seed Distribution	Kharif	Paddy	8	400	0.032	0	0.032	
	Churai Dalpatpur	Seed Distribution	Kharif	Moong	3	490	0.015	0	0.015	May To June
	Churai Dalpatpur	Seed Distribution	Kharif	Maize	3	562.5	0.017	0	0.017	April To May
	Churai Dalpatpur	Seed Distribution	Kharif	Urd	4	560	0.022	0	0.022	April To May
	Churai Dalpatpur	Seed Distribution	Rabi	Wheat	10	325	0.033	0	0.033	Aug To Sep
	Churai Dalpatpur	Micro-Enterprise		Fruit/Juice Shop	1	10000	0.100	0	0.100	March
	Churai Dalpatpur	Micro-Enterprise		Genaral Shop	1	20000	0.200	0	0.200	Sep
				Sub Total	**65**		**0.936**	**0**	**0.936**	
8	**Dhaneta**	Crop Demonstration	Rabi	Wheat	6	2288	0.137	0	0.137	Oct To Nov
	Dhaneta	Seed Distribution	Rabi	Wheat	8	325	0.026	0	0.026	Aug To Sep
	Dhaneta	Seed Distribution	Kharif	Paddy	4	400	0.016	0	0.016	Aug To Sep
	Dhaneta	Seed Distribution	Rabi	Mustard	1	67.5	0.001	0	0.001	Aug To Sep
				Sub Total	**19**		**0.180**	**0**	**0.180**	
9	**Dinra**	Crop Demonstration	Rabi	Wheat	32	2288	0.732	0	0.732	Oct To Nov

S.No	Name of GP	Activity Proposed	Crop/Seed /Activity (ME etc.)		No. of Units	Unit Cost	Cost of Activity	Beneficiary Share	Proposed Amount for Project Fund	Proposed date for Activity (start)
	Dinra	Crop Demonstration	Rabi	Mustard	4	721	0.029	0	0.029	Sep To Oct
	Dinra	Crop Demonstration	Rabi	Gram	4	2657	0.106	0	0.106	Oct To Nov
	Dinra	Crop Demonstration	Kharif	Paddy	16	1473	0.236	0	0.236	June To July
	Dinra	Crop Demonstration	Kharif	Maize	4	2126	0.085	0	0.085	June To July
	Dinra	Crop Demonstration	Kharif	Moong	5	818	0.041	0	0.041	Oct To Nov
	Dinra	Crop Demonstration	Kharif	Sorgham	4	2472	0.099	0	0.099	June To July
	Dinra	Crop Demonstration	Kharif	Urd	4	963	0.039	0	0.039	July To Aug
	Dinra	Seed Distribution	Rabi	Wheat	50	325	0.163	0	0.163	May To June
	Dinra	Seed Distribution	Rabi	Gram	10	1260	0.126	0	0.126	Aug To Sep
	Dinra	Seed Distribution	Rabi	Mustard	9	67.5	0.006	0	0.006	
	Dinra	Seed Distribution	Kharif	Paddy	18	400	0.072	0	0.072	May To June
	Dinra	Seed Distribution	Kharif	Moong	10	490	0.049	0	0.049	May To June
	Dinra	Seed Distribution	Kharif	Maize	10	562.5	0.056	0	0.056	May To June
	Dinra	Seed Distribution	Kharif	Urd	10	560	0.056	0	0.056	May To June
	Dinra	Seed Distribution	Kharif	Sorgham	9	105	0.009	0	0.009	May To June
	Dinra	Micro-Enterprise		Artificial Insemination Kit (Paravet)	2	50000	1.000	0.52	0.480	Sep
	Dinra	Micro-Enterprise		Mini Flour mill (Aata Chakki)	1	40000	0.400	0.16	0.240	Sep
	Dinra	Micro-Enterprise		Fruit/Juice Shop	1	10000	0.100	0	0.100	March
				Sub Total	**203**		**3.404**	**0.68**	**2.724**	
10	**Firozpur Mustkil**	Crop Demonstration	Rabi	Wheat	3	2288	0.069	0	0.069	June To July
	Firozpur Mustkil	Crop Demonstration	Kharif	Paddy	3	1473	0.044	0	0.044	June To July
	Firozpur Mustkil	Seed Distribution	Rabi	Wheat	18	325	0.059	0	0.059	May To June
	Firozpur Mustkil	Seed Distribution	Rabi	Mustard	7	67.5	0.005	0	0.005	May To June
	Firozpur Mustkil	Seed Distribution	Kharif	Paddy	10	400	0.040	0	0.040	May To June
				Sub Total	**41**		**0.216**	**0**	**0.216**	
11	**Goola**	Crop Demonstration	Rabi	Wheat	10	2288	0.229	0	0.229	June To July
	Goola	Crop Demonstration	Rabi	Mustard	4	721	0.029	0	0.029	Sep To Oct

S.No	Name of GP	Activity Proposed	Crop/Seed /Activity (ME etc.)		No. of Units	Unit Cost	Cost of Activity	Beneficiary Share	Proposed Amount for Project Fund	Proposed date for Activity (start)
	Goola	Crop Demonstration	Rabi	Gram	4	2657	0.106	0	0.106	Oct To Nov
	Goola	Crop Demonstration	Kharif	Paddy	6	1473	0.088	0	0.088	June To July
	Goola	Crop Demonstration	Kharif	Maize	4	2126	0.085	0	0.085	June To July
	Goola	Crop Demonstration	Kharif	Moong	4	818	0.033	0	0.033	June To July
	Goola	Crop Demonstration	Kharif	Urd	3	963	0.029	0	0.029	June To July
	Goola	Seed Distribution	Rabi	Wheat	20	325	0.065	0	0.065	Aug To Sep
	Goola	Seed Distribution	Rabi	Gram	5	1260	0.063	0	0.063	May To June
	Goola	Seed Distribution	Rabi	Mustard	10	67.5	0.007	0	0.007	May To June
	Goola	Seed Distribution	Kharif	Paddy	11	400	0.044	0	0.044	May To June
	Goola	Seed Distribution	Kharif	Moong	4	490	0.020	0	0.020	May To June
	Goola	Seed Distribution	Kharif	Maize	6	562.5	0.034	0	0.034	April To May
	Goola	Seed Distribution	Kharif	Urd	3	560	0.017	0	0.017	April To May
	Goola	Micro-Enterprise		Artificial Insemination Kit (Paravet)	1	50000	0.500	0.26	0.240	Sep
	Goola	Micro-Enterprise		Fruit/Juice Shop	1	10000	0.100	0	0.100	March
				Sub Total	**96**		**1.448**	**0.26**	**1.188**	
12	**Gugai**	Crop Demonstration	Rabi	Wheat	4	2288	0.092	0	0.092	June To July
	Gugai	Crop Demonstration	Rabi	Mustard	3	721	0.022	0	0.022	June To July
	Gugai	Crop Demonstration	Rabi	Gram	4	2657	0.106	0	0.106	Oct To Nov
	Gugai	Crop Demonstration	Kharif	Paddy	4	1473	0.059	0	0.059	June To July
	Gugai	Crop Demonstration	Rabi	Moong	2	2288	0.046	0	0.046	June To July
	Gugai	Seed Distribution	Rabi	Wheat	8	325	0.026	0	0.026	Aug To Sep
	Gugai	Seed Distribution	Rabi	Gram	4	1260	0.050	0	0.050	May To June
	Gugai	Seed Distribution	Rabi	Mustard	5	67.5	0.003	0	0.003	Aug To Sep
	Gugai	Seed Distribution	Kharif	Paddy	5	400	0.020	0	0.020	May To June
	Gugai	Seed Distribution	Kharif	Moong	5	490	0.025	0	0.025	
	Gugai	Micro-Enterprise		Genaral Shop	1	20000	0.200	0	0.200	Sep
				Sub Total	**45**		**0.648**	**0**	**0.648**	

S.No	Name of GP	Activity Proposed	Crop/Seed /Activity (ME etc.)		No. of Units	Unit Cost	Cost of Activity	Beneficiary Share	Proposed Amount for Project Fund	Proposed date for Activity (start)
13	**Jauner**	Crop Demonstration	Rabi	Wheat	12	2288	0.275	0	0.275	Oct To Nov
	Jauner	Crop Demonstration	Rabi	Mustard	4	721	0.029	0	0.029	Sep To Oct
	Jauner	Crop Demonstration	Rabi	Gram	4	2657	0.106	0	0.106	Oct To Nov
	Jauner	Crop Demonstration	Kharif	Paddy	8	1473	0.118	0	0.118	June To July
	Jauner	Crop Demonstration	Kharif	Maize	4	2126	0.085	0	0.085	June To July
	Jauner	Crop Demonstration	Kharif	Moong	4	818	0.033	0	0.033	June To July
	Jauner	Crop Demonstration	Kharif	Urd	3	963	0.029	0	0.029	June To July
	Jauner	Crop Demonstration	Kharif	Sorgham	4	2472	0.099	0	0.099	June To July
	Jauner	Seed Distribution	Rabi	Wheat	25	325	0.081	0	0.081	May To June
	Jauner	Seed Distribution	Rabi	Gram	5	1260	0.063	0	0.063	May To June
	Jauner	Seed Distribution	Rabi	Mustard	9	67.5	0.006	0	0.006	May To June
	Jauner	Seed Distribution	Kharif	Paddy	14	400	0.056	0	0.056	
	Jauner	Seed Distribution	Kharif	Moong	6	490	0.029	0	0.029	May To June
	Jauner	Seed Distribution	Kharif	Maize	5	562.5	0.028	0	0.028	May To June
	Jauner	Seed Distribution	Kharif	Urd	5	560	0.028	0	0.028	April To May
	Jauner	Seed Distribution	Kharif	Sorgham	3	105	0.003	0	0.003	May To June
	Jauner	Micro-Enterprise		Artificial Insemination Kit (Paravet)	2	50000	1.000	0.52	0.480	Sep
				Sub Total	**117**		**2.068**	**0.52**	**1.548**	
14	**Junhai Mustkil**	Crop Demonstration	Rabi	Wheat	24	2288	0.549	0	0.549	June To July
	Junhai Mustkil	Crop Demonstration	Rabi	Mustard	7	721	0.050	0	0.050	June To July
	Junhai Mustkil	Crop Demonstration	Rabi	Gram	8	2657	0.213	0	0.213	June To July
	Junhai Mustkil	Crop Demonstration	Kharif	Paddy	12	1473	0.177	0	0.177	July To Aug
	Junhai Mustkil	Crop Demonstration	Kharif	Maize	4	2126	0.085	0	0.085	June To July
	Junhai Mustkil	Crop Demonstration	Kharif	Moong	4	818	0.033	0	0.033	June To July
	Junhai Mustkil	Crop Demonstration	Kharif	Sorgham	4	2472	0.099	0	0.099	June To July
	Junhai Mustkil	Crop Demonstration	Kharif	Urd	4	963	0.039	0	0.039	July To Aug
	Junhai Mustkil	Seed Distribution	Rabi	Wheat	40	325	0.130	0	0.130	May To June

S.No	Name of GP	Activity Proposed	Crop/Seed /Activity (ME etc.)		No. of Units	Unit Cost	Cost of Activity	Beneficiary Share	Proposed Amount for Project Fund	Proposed date for Activity (start)
	Junhai Mustkil	Seed Distribution	Rabi	Gram	10	1260	0.126	0	0.126	May To June
	Junhai Mustkil	Seed Distribution	Rabi	Mustard	15	67.5	0.010	0	0.010	May To June
	Junhai Mustkil	Seed Distribution	Kharif	Paddy	25	400	0.100	0	0.100	May To June
	Junhai Mustkil	Seed Distribution	Kharif	Moong	10	490	0.049	0	0.049	May To June
	Junhai Mustkil	Seed Distribution	Kharif	Maize	9	562.5	0.051	0	0.051	May To June
	Junhai Mustkil	Seed Distribution	Kharif	Urd	6	560	0.034	0	0.034	May To June
	Junhai Mustkil	Seed Distribution	Kharif	Sorgham	12	105	0.013	0	0.013	May To June
	Junhai Mustkil	Micro-Enterprise		Fruit/Juice Shop	1	10000	0.100	0	0.100	Sep
	Junhai Mustkil	Micro-Enterprise		Genaral Shop	1	20000	0.200	0	0.200	Sep
	Junhai Mustkil	Micro-Enterprise		Vegetable Shop	2	10000	0.200	0	0.200	Sep
	Junhai Mustkil	Micro-Enterprise		Artificial Insemination Kit (Paravet)	1	50000	0.500	0.26	0.240	Sep
				Sub Total	**199**		**2.756**	**0.26**	**2.496**	
15	**Kulchha Khurd**	Crop Demonstration	Rabi	Wheat	8	2288	0.183	0	0.183	Oct To Nov
	Kulchha Khurd	Crop Demonstration	Rabi	Mustard	4	721	0.029	0	0.029	Sep To Oct
	Kulchha Khurd	Crop Demonstration	Kharif	Paddy	5	1473	0.074	0	0.074	June To July
	Kulchha Khurd	Crop Demonstration	Kharif	Moong	2	818	0.016	0	0.016	June To July
	Kulchha Khurd	Seed Distribution	Rabi	Wheat	15	325	0.049	0	0.049	May To June
	Kulchha Khurd	Seed Distribution	Rabi	Gram	2	1260	0.025	0	0.025	
	Kulchha Khurd	Seed Distribution	Rabi	Mustard	6	67.5	0.004	0	0.004	May To June
	Kulchha Khurd	Seed Distribution	Kharif	Paddy	8	400	0.032	0	0.032	May To June
	Kulchha Khurd	Micro-Enterprise		Fruit/Juice Shop	1	10000	0.100	0	0.100	March
	Kulchha Khurd	Micro-Enterprise		Vegetable Shop	1	10000	0.100	0	0.100	Sep
				Sub Total	**52**		**0.612**	**0**	**0.612**	
16	**Mandanpur**	Crop Demonstration	Rabi	Wheat	24	2288	0.549	0	0.549	Oct To Nov
	Mandanpur	Crop Demonstration	Rabi	Mustard	8	721	0.058	0	0.058	July To Aug
	Mandanpur	Crop Demonstration	Rabi	Gram	8	2657	0.213	0	0.213	July To Aug
	Mandanpur	Crop Demonstration	Kharif	Paddy	12	1473	0.177	0	0.177	June To July

S.No	Name of GP	Activity Proposed	Crop/Seed /Activity (ME etc.)		No. of Units	Unit Cost	Cost of Activity	Beneficiary Share	Proposed Amount for Project Fund	Proposed date for Activity (start)
	Mandanpur	Crop Demonstration	Kharif	Maize	6	2126	0.128	0	0.128	June To July
	Mandanpur	Crop Demonstration	Kharif	Moong	8	818	0.065	0	0.065	July To Aug
	Mandanpur	Crop Demonstration	Kharif	Sorgham	4	2472	0.099	0	0.099	June To July
	Mandanpur	Crop Demonstration	Kharif	Urd	4	963	0.039	0	0.039	June To July
	Mandanpur	Seed Distribution	Rabi	Wheat	41	325	0.133	0	0.133	May To June
	Mandanpur	Seed Distribution	Rabi	Gram	10	1260	0.126	0	0.126	May To June
	Mandanpur	Seed Distribution	Rabi	Mustard	10	67.5	0.007	0	0.007	Aug To Sep
	Mandanpur	Seed Distribution	Kharif	Paddy	21	400	0.084	0	0.084	May To June
	Mandanpur	Seed Distribution	Kharif	Moong	12	490	0.059	0	0.059	May To June
	Mandanpur	Seed Distribution	Kharif	Maize	10	562.5	0.056	0	0.056	May To June
	Mandanpur	Seed Distribution	Kharif	Urd	10	560	0.056	0	0.056	April To May
	Mandanpur	Seed Distribution	Kharif	Sorgham	12	105	0.013	0	0.013	
	Mandanpur	Micro-Enterprise		Artificial Insemination Kit (Paravet)	2	50000	1.000	0.52	0.480	Sep
	Mandanpur	Micro-Enterprise		Fruit/Juice Shop	1	10000	0.100	0	0.100	March
	Mandanpur	Micro-Enterprise		Genaral Shop	1	20000	0.200	0	0.200	Sep
				Sub Total	**204**		**3.160**	**0.52**	**2.640**	
17	**Mandwa Banshipur**	Crop Demonstration	Rabi	Wheat	20	2288	0.458	0	0.458	July To Aug
	Mandwa Banshipur	Crop Demonstration	Rabi	Mustard	4	721	0.029	0	0.029	Sep To Oct
	Mandwa Banshipur	Crop Demonstration	Rabi	Gram	4	2657	0.106	0	0.106	Oct To Nov
	Mandwa Banshipur	Crop Demonstration	Kharif	Paddy	12	1473	0.177	0	0.177	June To July
	Mandwa Banshipur	Crop Demonstration	Kharif	Maize	4	2126	0.085	0	0.085	June To July
	Mandwa Banshipur	Crop Demonstration	Kharif	Moong	4	818	0.033	0	0.033	June To July
	Mandwa Banshipur	Crop Demonstration	Kharif	Sorgham	4	2472	0.099	0	0.099	June To July
	Mandwa Banshipur	Crop Demonstration	Kharif	Urd	2	963	0.019	0	0.019	June To July
	Mandwa Banshipur	Seed Distribution	Rabi	Wheat	42	325	0.137	0	0.137	Aug To Sep
	Mandwa Banshipur	Seed Distribution	Rabi	Gram	4	1260	0.050	0	0.050	May To June
	Mandwa Banshipur	Seed Distribution	Rabi	Mustard	10	67.5	0.007	0	0.007	Aug To Sep

S.No	Name of GP	Activity Proposed	Crop/Seed /Activity (ME etc.)		No. of Units	Unit Cost	Cost of Activity	Beneficiary Share	Proposed Amount for Project Fund	Proposed date for Activity (start)
	Mandwa Banshipur	Seed Distribution	Kharif	Paddy	21	400	0.084	0	0.084	
	Mandwa Banshipur	Seed Distribution	Kharif	Moong	8	490	0.039	0	0.039	April To May
	Mandwa Banshipur	Seed Distribution	Kharif	Maize	8	562.5	0.045	0	0.045	May To June
	Mandwa Banshipur	Seed Distribution	Kharif	Urd	8	560	0.045	0	0.045	April To May
	Mandwa Banshipur	Seed Distribution	Kharif	Sorgham	4	105	0.004	0	0.004	May To June
	Mandwa Banshipur	Micro-Enterprise		Fruit/Juice Shop	2	10000	0.200	0	0.200	March
	Mandwa Banshipur	Micro-Enterprise		Genaral Shop	1	20000	0.200	0	0.200	Sep
	Mandwa Banshipur	Micro-Enterprise		Vegetable Shop	2	10000	0.200	0	0.200	Sep
				Sub Total	**164**		**2.016**	**0**	**2.016**	
18	**Mankara**	Crop Demonstration	Rabi	Wheat	4	2288	0.092	0	0.092	Oct To Nov
	Mankara	Crop Demonstration	Rabi	Mustard	2	721	0.014	0	0.014	June To July
	Mankara	Crop Demonstration	Kharif	Paddy	3	1473	0.044	0	0.044	June To July
	Mankara	Seed Distribution	Rabi	Wheat	7	325	0.023	0	0.023	May To June
	Mankara	Seed Distribution	Rabi	Mustard	5	67.5	0.003	0	0.003	May To June
	Mankara	Seed Distribution	Kharif	Paddy	6	400	0.024	0	0.024	May To June
	Mankara	Micro-Enterprise		Vegetable Shop	1	10000	0.100	0	0.100	Sep
				Sub Total	**28**		**0.300**	**0**	**0.300**	
19	**Meori Buzurg**	Crop Demonstration	Rabi	Wheat	3	2288	0.069	0	0.069	June To July
	Meori Buzurg	Crop Demonstration	Kharif	Paddy	1	1473	0.015	0	0.015	June To July
	Meori Buzurg	Seed Distribution	Rabi	Wheat	5	325	0.016	0	0.016	May To June
	Meori Buzurg	Seed Distribution	Kharif	Paddy	5	400	0.020	0	0.020	May To June
				Sub Total	**14**		**0.120**	**0**	**0.120**	
20	**Nagaria Kalyanpur**	Crop Demonstration	Rabi	Wheat	20	2288	0.458	0	0.458	June To July
	Nagaria Kalyanpur	Crop Demonstration	Rabi	Mustard	4	721	0.029	0	0.029	Sep To Oct
	Nagaria Kalyanpur	Crop Demonstration	Rabi	Gram	4	2657	0.106	0	0.106	Oct To Nov
	Nagaria Kalyanpur	Crop Demonstration	Kharif	Paddy	8	1473	0.118	0	0.118	June To July
	Nagaria Kalyanpur	Crop Demonstration	Kharif	Moong	4	818	0.033	0	0.033	June To July

S.No	Name of GP	Activity Proposed	Crop/Seed /Activity (ME etc.)		No. of Units	Unit Cost	Cost of Activity	Beneficiary Share	Proposed Amount for Project Fund	Proposed date for Activity (start)
	Nagaria Kalyanpur	Crop Demonstration	Kharif	Urd	4	963	0.039	0	0.039	June To July
	Nagaria Kalyanpur	Crop Demonstration	Kharif	Maize	4	2126	0.085	0	0.085	June To July
	Nagaria Kalyanpur	Seed Distribution	Kharif	Urd	5	560	0.028	0	0.028	April To May
	Nagaria Kalyanpur	Seed Distribution	Rabi	Wheat	33	325	0.107	0	0.107	April To May
	Nagaria Kalyanpur	Seed Distribution	Rabi	Gram	5	1260	0.063	0	0.063	April To May
	Nagaria Kalyanpur	Seed Distribution	Rabi	Mustard	13	67.5	0.009	0	0.009	April To May
	Nagaria Kalyanpur	Seed Distribution	Kharif	Paddy	20	400	0.080	0	0.080	April To May
	Nagaria Kalyanpur	Seed Distribution	Kharif	Moong	5	490	0.025	0	0.025	April To May
	Nagaria Kalyanpur	Seed Distribution	Kharif	Maize	5	562.5	0.028	0	0.028	May To June
	Nagaria Kalyanpur	Seed Distribution	Kharif	Sorgham	5	105	0.005	0	0.005	May To June
	Nagaria Kalyanpur	Micro-Enterprise		Artificial Insemination Kit (Paravet)	1	50000	0.500	0.26	0.240	Sep
	Nagaria Kalyanpur	Micro-Enterprise		Fruit/Juice Shop	1	10000	0.100	0	0.100	March
	Nagaria Kalyanpur	Micro-Enterprise		Genaral Shop	1	20000	0.200	0	0.200	Sep
				Sub Total	**142**		**2.012**	**0.26**	**1.752**	
21	**Nagaria Sadat**	Crop Demonstration	Rabi	Wheat	12	2288	0.275	0	0.275	June To July
	Nagaria Sadat	Crop Demonstration	Rabi	Mustard	4	721	0.029	0	0.029	Sep To Oct
	Nagaria Sadat	Crop Demonstration	Rabi	Gram	4	2657	0.106	0	0.106	Oct To Nov
	Nagaria Sadat	Crop Demonstration	Kharif	Paddy	8	1473	0.118	0	0.118	June To July
	Nagaria Sadat	Seed Distribution	Rabi	Wheat	20	325	0.065	0	0.065	April To May
	Nagaria Sadat	Seed Distribution	Rabi	Gram	5	1260	0.063	0	0.063	April To May
	Nagaria Sadat	Seed Distribution	Rabi	Mustard	5	67.5	0.003	0	0.003	Aug To Sep
	Nagaria Sadat	Seed Distribution	Kharif	Paddy	11	400	0.044	0	0.044	April To May
	Nagaria Sadat	Seed Distribution	Kharif	Moong	5	490	0.025	0	0.025	April To May
	Nagaria Sadat	Seed Distribution	Kharif	Maize	5	562.5	0.028	0	0.028	May To June
	Nagaria Sadat	Micro-Enterprise		Fruit/Juice Shop	1	10000	0.100	0	0.100	Sep
	Nagaria Sadat	Micro-Enterprise		Genaral Shop	1	20000	0.200	0	0.200	Sep
				Sub Total	**81**		**1.056**	**0**	**1.056**	

S.No	Name of GP	Activity Proposed	Crop/Seed /Activity (ME etc.)		No. of Units	Unit Cost	Cost of Activity	Beneficiary Share	Proposed Amount for Project Fund	Proposed date for Activity (start)
22	**Nareli Rasoolpur**	Crop Demonstration	Rabi	Wheat	28	2288	0.641	0	0.641	June To July
	Nareli Rasoolpur	Crop Demonstration	Rabi	Mustard	8	721	0.058	0	0.058	Sep To Oct
	Nareli Rasoolpur	Crop Demonstration	Rabi	Gram	8	2657	0.213	0	0.213	Oct To Nov
	Nareli Rasoolpur	Crop Demonstration	Kharif	Paddy	16	1473	0.236	0	0.236	July To Aug
	Nareli Rasoolpur	Crop Demonstration	Kharif	Maize	8	2126	0.170	0	0.170	July To Aug
	Nareli Rasoolpur	Crop Demonstration	Kharif	Moong	7	818	0.057	0	0.057	June To July
	Nareli Rasoolpur	Crop Demonstration	Kharif	Sorgham	5	2472	0.124	0	0.124	June To July
	Nareli Rasoolpur	Crop Demonstration	Kharif	Urd	8	963	0.077	0	0.077	July To Aug
	Nareli Rasoolpur	Seed Distribution	Rabi	Wheat	51	325	0.166	0	0.166	April To May
	Nareli Rasoolpur	Seed Distribution	Rabi	Gram	15	1260	0.189	0	0.189	April To May
	Nareli Rasoolpur	Seed Distribution	Rabi	Mustard	12	67.5	0.008	0	0.008	April To May
	Nareli Rasoolpur	Seed Distribution	Kharif	Paddy	26	400	0.104	0	0.104	April To May
	Nareli Rasoolpur	Seed Distribution	Kharif	Moong	11	490	0.054	0	0.054	
	Nareli Rasoolpur	Seed Distribution	Kharif	Maize	10	562.5	0.056	0	0.056	May To June
	Nareli Rasoolpur	Seed Distribution	Kharif	Urd	10	560	0.056	0	0.056	April To May
	Nareli Rasoolpur	Seed Distribution	Kharif	Sorgham	8	105	0.008	0	0.008	April To May
	Nareli Rasoolpur	Micro-Enterprise		Artificial Insemination Kit (Paravet)	1	50000	0.500	0.26	0.240	Sep
	Nareli Rasoolpur	Micro-Enterprise		Fruit/Juice Shop	2	10000	0.200	0	0.200	March
	Nareli Rasoolpur	Micro-Enterprise		Genaral Shop	2	20000	0.400	0	0.400	Sep
	Nareli Rasoolpur	Micro-Enterprise		Vegetable Shop	1	10000	0.100	0	0.100	Sep
				Sub Total	**237**		**3.416**	**0.26**	**3.156**	
23	**Narkhera**	Crop Demonstration	Rabi	Wheat	24	2288	0.549	0	0.549	Oct To Nov
	Narkhera	Crop Demonstration	Rabi	Mustard	8	721	0.058	0	0.058	July To Aug
	Narkhera	Crop Demonstration	Rabi	Gram	4	2657	0.106	0	0.106	Oct To Nov
	Narkhera	Crop Demonstration	Kharif	Paddy	12	1473	0.177	0	0.177	June To July
	Narkhera	Crop Demonstration	Kharif	Maize	6	2126	0.128	0	0.128	June To July
	Narkhera	Crop Demonstration	Kharif	Moong	9	818	0.074	0	0.074	June To July

S.No	Name of GP	Activity Proposed	Crop/Seed /Activity (ME etc.)		No. of Units	Unit Cost	Cost of Activity	Beneficiary Share	Proposed Amount for Project Fund	Proposed date for Activity (start)
	Narkhera	Crop Demonstration	Kharif	Sorgham	6	2472	0.148	0	0.148	July To Aug
	Narkhera	Crop Demonstration	Kharif	Urd	6	963	0.058	0	0.058	July To Aug
	Narkhera	Seed Distribution	Rabi	Wheat	49	325	0.159	0	0.159	April To May
	Narkhera	Seed Distribution	Rabi	Gram	10	1260	0.126	0	0.126	April To May
	Narkhera	Seed Distribution	Rabi	Mustard	13	67.5	0.009	0	0.009	April To May
	Narkhera	Seed Distribution	Kharif	Paddy	30	400	0.120	0	0.120	May To June
	Narkhera	Seed Distribution	Kharif	Moong	8	490	0.039	0	0.039	
	Narkhera	Seed Distribution	Kharif	Maize	5	562.5	0.028	0	0.028	April To May
	Narkhera	Seed Distribution	Kharif	Urd	6	560	0.034	0	0.034	April To May
	Narkhera	Micro-Enterprise		Artificial Insemination Kit (Paravet)	1	50000	0.500	0.26	0.240	Sep
	Narkhera	Micro-Enterprise		Mini Flour mill (Aata Chakki)	1	40000	0.400	0.16	0.240	Sep
	Narkhera	Micro-Enterprise		Fruit/Juice Shop	1	10000	0.100	0	0.100	March
	Narkhera	Micro-Enterprise		Genaral Shop	1	20000	0.200	0	0.200	Sep
				Sub Total	**200**		**3.012**	**0.42**	**2.592**	
24	**Nausna**	Crop Demonstration	Rabi	Wheat	20	2288	0.458	0	0.458	July To Aug
	Nausna	Crop Demonstration	Rabi	Mustard	8	721	0.058	0	0.058	June To July
	Nausna	Crop Demonstration	Rabi	Gram	6	2657	0.159	0	0.159	June To July
	Nausna	Crop Demonstration	Kharif	Paddy	12	1473	0.177	0	0.177	June To July
	Nausna	Crop Demonstration	Kharif	Maize	4	2126	0.085	0	0.085	June To July
	Nausna	Crop Demonstration	Kharif	Moong	5	818	0.041	0	0.041	June To July
	Nausna	Crop Demonstration	Kharif	Sorgham	4	2472	0.099	0	0.099	June To July
	Nausna	Crop Demonstration	Kharif	Urd	4	963	0.039	0	0.039	July To Aug
	Nausna	Seed Distribution	Rabi	Wheat	40	325	0.130	0	0.130	April To May
	Nausna	Seed Distribution	Rabi	Gram	8	1260	0.101	0	0.101	May To June
	Nausna	Seed Distribution	Rabi	Mustard	8	67.5	0.005	0	0.005	Aug To Sep
	Nausna	Seed Distribution	Kharif	Paddy	18	400	0.072	0	0.072	April To May
	Nausna	Seed Distribution	Kharif	Moong	9	490	0.044	0	0.044	

S.No	Name of GP	Activity Proposed	Crop/Seed /Activity (ME etc.)		No. of Units	Unit Cost	Cost of Activity	Beneficiary Share	Proposed Amount for Project Fund	Proposed date for Activity (start)
	Nausna	Seed Distribution	Kharif	Maize	6	562.5	0.034	0	0.034	May To June
	Nausna	Seed Distribution	Kharif	Urd	8	560	0.045	0	0.045	April To May
	Nausna	Seed Distribution	Kharif	Sorgham	6	105	0.006	0	0.006	April To May
	Nausna	Micro-Enterprise		Fruit/Juice Shop	1	10000	0.100	0	0.100	March
	Nausna	Micro-Enterprise		Vegetable Shop	1	10000	0.100	0	0.100	Sep
	Nausna	Micro-Enterprise		Artificial Insemination Kit (Paravet)	2	50000	1.000	0.52	0.480	Sep
				Sub Total	**170**		**2.752**	**0.52**	**2.232**	
25	**Paltha**	Crop Demonstration	Rabi	Wheat	15	2288	0.343	0	0.343	June To July
	Paltha	Crop Demonstration	Rabi	Mustard	3	721	0.022	0	0.022	June To July
	Paltha	Crop Demonstration	Rabi	Gram	4	2657	0.106	0	0.106	Oct To Nov
	Paltha	Crop Demonstration	Kharif	Paddy	8	1473	0.118	0	0.118	June To July
	Paltha	Crop Demonstration	Kharif	Maize	5	2126	0.106	0	0.106	June To July
	Paltha	Crop Demonstration	Kharif	Moong	4	818	0.033	0	0.033	June To July
	Paltha	Crop Demonstration	Kharif	Urd	4	963	0.039	0	0.039	June To July
	Paltha	Seed Distribution	Rabi	Wheat	35	325	0.114	0	0.114	April To May
	Paltha	Seed Distribution	Rabi	Gram	5	1260	0.063	0	0.063	April To May
	Paltha	Seed Distribution	Rabi	Mustard	8	67.5	0.005	0	0.005	Aug To Sep
	Paltha	Seed Distribution	Kharif	Paddy	15	400	0.060	0	0.060	April To May
	Paltha	Seed Distribution	Kharif	Moong	5	490	0.025	0	0.025	April To May
	Paltha	Seed Distribution	Kharif	Maize	5	562.5	0.028	0	0.028	April To May
	Paltha	Seed Distribution	Kharif	Urd	4	560	0.022	0	0.022	April To May
	Paltha	Micro-Enterprise		Genaral Shop	1	20000	0.200	0	0.200	Sep
	Paltha	Micro-Enterprise		Artificial Insemination Kit (Paravet)	1	50000	0.500	0.26	0.240	Sep
				Sub Total	**122**		**1.784**	**0.26**	**1.524**	
26	**Paraura**	Crop Demonstration	Rabi	Wheat	3	2288	0.069	0	0.069	June To July
	Paraura	Seed Distribution	Rabi	Mustard	3	67.5	0.002	0	0.002	Aug To Sep
	Paraura	Seed Distribution	Rabi	Wheat	3	325	0.010	0	0.010	April To May

S.No	Name of GP	Activity Proposed	Crop/Seed /Activity (ME etc.)		No. of Units	Unit Cost	Cost of Activity	Beneficiary Share	Proposed Amount for Project Fund	Proposed date for Activity (start)
	Paraura	Seed Distribution	Kharif	Paddy	4	400	0.016	0	0.016	April To May
				Sub Total	**13**		**0.096**	**0**	**0.096**	
27	**Parchai**	Crop Demonstration	Rabi	Mustard	4	721	0.029	0	0.029	Sep To Oct
	Parchai	Crop Demonstration	Kharif	Maize	4	2126	0.085	0	0.085	June To July
	Parchai	Crop Demonstration	Kharif	Moong	6	818	0.049	0	0.049	June To July
	Parchai	Crop Demonstration	Rabi	Wheat	12	2288	0.275	0	0.275	June To July
	Parchai	Crop Demonstration	Kharif	Paddy	8	1473	0.118	0	0.118	June To July
	Parchai	Seed Distribution	Rabi	Wheat	30	325	0.098	0	0.098	Aug To Sep
	Parchai	Seed Distribution	Rabi	Mustard	6	67.5	0.004	0	0.004	Aug To Sep
	Parchai	Seed Distribution	Kharif	Paddy	15	400	0.060	0	0.060	Aug To Sep
	Parchai	Seed Distribution	Kharif	Moong	2	490	0.010	0	0.010	April To May
	Parchai	Seed Distribution	Kharif	Sorgham	2	105	0.002	0	0.002	May To June
	Parchai	Seed Distribution	Rabi	Gram	6	1260	0.076	0	0.076	
	Parchai	Micro-Enterprise		Fruit/Juice Shop	1	10000	0.100	0	0.100	March
	Parchai	Micro-Enterprise		Genaral Shop	1	20000	0.200	0	0.200	Sep
				Sub Total	**97**		**1.104**	**0**	**1.104**	
28	**Saijana**	Crop Demonstration	Rabi	Wheat	52	2288	1.190	0	1.190	June To July
	Saijana	Crop Demonstration	Rabi	Mustard	12	721	0.087	0	0.087	June To July
	Saijana	Crop Demonstration	Rabi	Gram	12	2657	0.319	0	0.319	July To Aug
	Saijana	Crop Demonstration	Kharif	Paddy	32	1473	0.471	0	0.471	July To Aug
	Saijana	Crop Demonstration	Kharif	Maize	8	2126	0.170	0	0.170	June To July
	Saijana	Crop Demonstration	Kharif	Moong	12	818	0.098	0	0.098	July To Aug
	Saijana	Crop Demonstration	Kharif	Sorgham	12	2472	0.297	0	0.297	July To Aug
	Saijana	Crop Demonstration	Kharif	Urd	12	963	0.116	0	0.116	June To July
	Saijana	Seed Distribution	Rabi	Wheat	64	325	0.208	0	0.208	Aug To Sep
	Saijana	Seed Distribution	Rabi	Gram	24	1260	0.302	0	0.302	Aug To Sep
	Saijana	Seed Distribution	Rabi	Mustard	15	67.5	0.010	0	0.010	Aug To Sep

S.No	Name of GP	Activity Proposed	Crop/Seed /Activity (ME etc.)		No. of Units	Unit Cost	Cost of Activity	Beneficiary Share	Proposed Amount for Project Fund	Proposed date for Activity (start)
	Saijana	Seed Distribution	Kharif	Paddy	40	400	0.160	0	0.160	Aug To Sep
	Saijana	Seed Distribution	Kharif	Moong	25	490	0.123	0	0.123	Aug To Sep
	Saijana	Seed Distribution	Kharif	Maize	25	562.5	0.141	0	0.141	May To June
	Saijana	Seed Distribution	Kharif	Urd	25	560	0.140	0	0.140	April To May
	Saijana	Seed Distribution	Kharif	Sorgham	17	105	0.018	0	0.018	Aug To Sep
	Saijana	Micro-Enterprise		Artificial Insemination Kit (Paravet)	2	50000	1.000	0.52	0.480	Sep
	Saijana	Micro-Enterprise		Mini Flour mill (Aata Chakki)	2	40000	0.800	0.32	0.480	Sep
	Saijana	Micro-Enterprise		Fruit/Juice Shop	2	10000	0.200	0	0.200	March
	Saijana	Micro-Enterprise		Genaral Shop	1	20000	0.200	0	0.200	Sep
	Saijana	Micro-Enterprise		Vegetable Shop	3	10000	0.300	0	0.300	Sep
				Sub Total	**397**		**6.348**	**0.84**	**5.508**	
29	**Sidhauli**	Crop Demonstration	Rabi	Wheat	80	2288	1.830	0	1.830	July To Aug
	Sidhauli	Crop Demonstration	Rabi	Mustard	8	721	0.058	0	0.058	June To July
	Sidhauli	Crop Demonstration	Rabi	Gram	8	2657	0.213	0	0.213	June To July
	Sidhauli	Crop Demonstration	Kharif	Paddy	40	1473	0.589	0	0.589	June To July
	Sidhauli	Crop Demonstration	Kharif	Maize	8	2126	0.170	0	0.170	June To July
	Sidhauli	Crop Demonstration	Kharif	Moong	8	818	0.065	0	0.065	June To July
	Sidhauli	Crop Demonstration	Kharif	Sorgham	8	2472	0.198	0	0.198	June To July
	Sidhauli	Crop Demonstration	Kharif	Urd	8	963	0.077	0	0.077	June To July
	Sidhauli	Seed Distribution	Rabi	Wheat	79	325	0.257	0	0.257	Aug To Sep
	Sidhauli	Seed Distribution	Rabi	Gram	25	1260	0.315	0	0.315	Aug To Sep
	Sidhauli	Seed Distribution	Rabi	Mustard	25	67.5	0.017	0	0.017	Aug To Sep
	Sidhauli	Seed Distribution	Kharif	Paddy	40	400	0.160	0	0.160	Aug To Sep
	Sidhauli	Seed Distribution	Kharif	Moong	30	490	0.147	0	0.147	April To May
	Sidhauli	Seed Distribution	Kharif	Maize	30	562.5	0.169	0	0.169	May To June
	Sidhauli	Seed Distribution	Kharif	Urd	30	560	0.168	0	0.168	April To May
	Sidhauli	Seed Distribution	Kharif	Sorgham	30	105	0.032	0	0.032	May To June

S.No	Name of GP	Activity Proposed	Crop/Seed /Activity (ME etc.)		No. of Units	Unit Cost	Cost of Activity	Beneficiary Share	Proposed Amount for Project Fund	Proposed date for Activity (start)
	Sidhauli	Micro-Enterprise		Artificial Insemination Kit (Paravet)	2	50000	1.000	0.52	0.480	Sep
	Sidhauli	Micro-Enterprise		Mini Flour mill (Aata Chakki)	1	40000	0.400	0.16	0.240	Sep
	Sidhauli	Micro-Enterprise		Fruit/Juice Shop	3	10000	0.300	0	0.300	Sep
	Sidhauli	Micro-Enterprise		Genaral Shop	3	20000	0.600	0	0.600	Sep
	Sidhauli	Micro-Enterprise		Vegetable Shop	3	10000	0.300	0	0.300	Sep
				Sub Total	**469**		**7.064**	**0.68**	**6.384**	
30	**Sukali**	Crop Demonstration	Rabi	Wheat	24	2288	0.549	0	0.549	Oct To Nov
	Sukali	Crop Demonstration	Rabi	Mustard	8	721	0.058	0	0.058	Sep To Oct
	Sukali	Crop Demonstration	Rabi	Gram	4	2657	0.106	0	0.106	June To July
	Sukali	Crop Demonstration	Kharif	Paddy	13	1473	0.191	0	0.191	June To July
	Sukali	Crop Demonstration	Kharif	Maize	4	2126	0.085	0	0.085	June To July
	Sukali	Crop Demonstration	Kharif	Moong	8	818	0.065	0	0.065	June To July
	Sukali	Crop Demonstration	Kharif	Sorgham	5	2472	0.124	0	0.124	June To July
	Sukali	Crop Demonstration	Kharif	Urd	8	963	0.077	0	0.077	July To Aug
	Sukali	Seed Distribution	Rabi	Wheat	42	325	0.137	0	0.137	Aug To Sep
	Sukali	Seed Distribution	Rabi	Gram	8	1260	0.101	0	0.101	Aug To Sep
	Sukali	Seed Distribution	Rabi	Mustard	10	67.5	0.007	0	0.007	Aug To Sep
	Sukali	Seed Distribution	Kharif	Paddy	20	400	0.080	0	0.080	Aug To Sep
	Sukali	Seed Distribution	Kharif	Moong	11	490	0.054	0	0.054	April To May
	Sukali	Seed Distribution	Kharif	Maize	10	562.5	0.056	0	0.056	May To June
	Sukali	Seed Distribution	Kharif	Urd	10	560	0.056	0	0.056	April To May
	Sukali	Seed Distribution	Kharif	Sorgham	10	105	0.011	0	0.011	Aug To Sep
	Sukali	Micro-Enterprise		Artificial Insemination Kit (Paravet)	1	50000	0.500	0.26	0.240	Sep
	Sukali	Micro-Enterprise		Fruit/Juice Shop	1	10000	0.100	0	0.100	March
	Sukali	Micro-Enterprise		Genaral Shop	1	20000	0.200	0	0.200	Sep
	Sukali	Micro-Enterprise		Vegetable Shop	2	10000	0.200	0	0.200	Sep
				Sub Total	**200**		**2.756**	**0.26**	**2.496**	

S.No	Name of GP	Activity Proposed	Crop/Seed /Activity (ME etc.)		No. of Units	Unit Cost	Cost of Activity	Beneficiary Share	Proposed Amount for Project Fund	Proposed date for Activity (start)
31	**Thiria Brahmanan**	Crop Demonstration	Rabi	Wheat	28	2288	0.641	0	0.641	June To July
	Thiria Brahmanan	Crop Demonstration	Rabi	Mustard	7	721	0.050	0	0.050	June To July
	Thiria Brahmanan	Crop Demonstration	Rabi	Gram	4	2657	0.106	0	0.106	Oct To Nov
	Thiria Brahmanan	Crop Demonstration	Kharif	Paddy	12	1473	0.177	0	0.177	June To July
	Thiria Brahmanan	Crop Demonstration	Kharif	Maize	4	2126	0.085	0	0.085	June To July
	Thiria Brahmanan	Crop Demonstration	Kharif	Moong	4	818	0.033	0	0.033	June To July
	Thiria Brahmanan	Crop Demonstration	Kharif	Sorgham	4	2472	0.099	0	0.099	June To July
	Thiria Brahmanan	Crop Demonstration	Kharif	Urd	4	963	0.039	0	0.039	July To Aug
	Thiria Brahmanan	Seed Distribution	Rabi	Wheat	45	325	0.146	0	0.146	
	Thiria Brahmanan	Seed Distribution	Rabi	Gram	8	1260	0.101	0	0.101	
	Thiria Brahmanan	Seed Distribution	Rabi	Mustard	15	67.5	0.010	0	0.010	
	Thiria Brahmanan	Seed Distribution	Kharif	Paddy	26	400	0.104	0	0.104	
	Thiria Brahmanan	Seed Distribution	Kharif	Moong	8	490	0.039	0	0.039	May To June
	Thiria Brahmanan	Seed Distribution	Kharif	Maize	8	562.5	0.045	0	0.045	May To June
	Thiria Brahmanan	Seed Distribution	Kharif	Urd	8	560	0.045	0	0.045	May To June
	Thiria Brahmanan	Seed Distribution	Kharif	Sorgham	8	105	0.008	0	0.008	May To June
	Thiria Brahmanan	Micro-Enterprise		Mini Flour mill (Aata Chakki)	1	40000	0.400	0.16	0.240	Sep
	Thiria Brahmanan	Micro-Enterprise		Artificial Insemination Kit (Paravet)	2	50000	1.000	0.52	0.480	Sep
				Sub Total	**196**		**3.128**	**0.68**	**2.448**	
				Grand Total	**4665**		**69.696**	**9.24**	**60.456**	

Note

1. Details of identified farmers is given in project file.
2. Cost except labour
3. Rs. 20000/-0.25 ha (Plantaion)
4. Cost including Seed+ Fertilizer + Pesticide
5. Contribution to WDF for SC/ST will be 10% and 20% for others of the cost of activity

CHAPTER-6
CAPACITY BUILDING PLAN

The capacity building of various stake holders will be given very high priority as the watershed is to be developed in participatory mode. Capacity building initiative plays very important role in human resource development of watershed.

Table 6.1: List of identified training institutes for capacity building

Sl. No.	Name of Training institute	Address	Designation of the Head of institute	Type of Institute	Area(s) of specialization	No. of training assigned	No. of persons to be trained	Allocation to be made to the institute
1	2	3	4	5	6	7	8	9
1	SIRD	Bakshika Talab, Lucknow	Director General	State level	Orientation & Implimentation of Project	41	3018	Bakshi ka Talab, Lucknow
2	C.S.A. Univ of Agri. & Tech.	Kanpur	Vice Chancellor	State level				Kanpur
3	UPLDWR	Bhoomi Vikas & Jal Sansadhan Training Institute Beli Kala, Lucknow	Dy. Director	State level				Lucknow
4	RIRD	Bareilly	Principal	District level				Bareilly
5	KVK	Bareilly	Programme Incharge	District level				Bareilly
6	PIA	Bareilly	BSA	District level				At Village
6	Other Institutes identified by SLNA							

Table 6.2: Training to stakeholders on participatory watershed management

Sl. No.	Client Group	Title of the program / duration / time	objectives	Coverage / Topics	Training methedology	Training institutions
1	2	3	4	5	7	8
1	WDT	IWMP-I/	Training	Livelihood (Dairy, poultry, piggeries, bee keeping, food processing, knitting & micro enterprises	Skill development	C.S.A. Univ of Agri. & Tech., Kanpur SIRD, BKT, Lucknow UPLDWR, Lucknow KVK, Bareilly RIRD, Bareilly
2	WC	Upto 3 days / 10:00am – 5:00 pm				
3	SHG					
4	UG					

Table 6.3: Capacity Building Annual Action Plan

(Amt. in lacs Rs.)

S. No	Stake holders	Total no of persons/ members	Physical & Financial Planning															Total		
			Ist year			IInd year			IIIrd year			IVth year			Vth year			No. of Participant		Amt.
			No. of Participant	No. of Trgs.	Amt.	No. of Participant	No. of Trgs.	Amt.	No. of Participant	No. of Trgs.	Amt.	No. of Participant	No. of Trgs.	Amt.	No. of Participant	No. of Trgs.	Amt.		No. of Trgs.	
	SLNA	--	--	--	0.18	--		0.91	--		0.27	--		0.27	--		0.18	--		**1.814**
	WCDC	--	--	--	**0.54**	--		**2.72**	--		**0.82**	--		**0.82**	--		**0.54**	--		**5.441**
1	PIA	14	14	1	0.11	14	1	0.11	14	1	0.11	14	1	0.11	12	1	0.09	68	5	0.510
2	WDT	14	9	1	0.05	14	1	0.07	4	1	0.02	4	1	0.02	4	1	0.02	35	5	0.175
3	WC	346	115	1	0.52	300	2	2.70	100	1	0.45	100	1	0.45	140	1	0.63	755	6	4.748
4	SHG	387	150	1	1.13	350	2	5.25	125	2	1.88	125	2	1.88	150	1	1.13	900	8	11.250
5	UG	795	175	1	0.44	375	3	2.81	125	2	0.63	125	2	0.63	140	1	0.35	940	9	4.850
6	Others specify	300	25	1	0.06	110	2	0.55	73	2	0.37	73	2	0.37	39	1	0.10	320	8	1.440
	Total	**1856**	**488**	**6**	**3.02**	**1163**	**11**	**15.11**	**441**	**9**	**4.53**	**441**	**9**	**4.53**	**485**	**6**	**3.04**	**3018**	**41**	**30.228**

CHAPTER-7

PHASING OF PROGRAMME AND BUDGETING

7.1 Monitoring and Evaluation:

Monitoring of the project will be done at each stage and dit will be carried out for both process and outcome. Some community members will be trained and will be involved in participatory monitoring of various parameters and processes and the crop yields. The intervention, expenditure and other information will be displayed in the micro watershed through wall writing, besides trained community members, PIA/DWDU will also monitor the physical and financial progress of watershed development programme. Frontier technologies viz. GIS and Remote Sensing techniques will be used by the PIA/DWDU for monitoring and evaluation. The PIA shall submit quarterly progress reports (countersigned by President of Watershed Committee (WC) to DWDU for further submission to the SLNA. About 1% of the total budget will be used on this activity.

Plan for Evaluation

Watershed development activities bring both tangible and intangible benefits. In order to quantity the benefits, impact analysis has been proposed.

Theme

It is presumed that as a consequence of watershed development acitivities there will be noticeable change in socio-economic status of inhabitants, cropping intensity, ground water recharge, crop diversification, fuel and small timber availability, livestock composition and milk production etc. These indicators can be gauged over bench mark data both at the beginning and at the end of the project with in the watershed.

Observation

The following indicators will be taken into account for quantative and qualative assessment. For the purpose, detailed questionnaires will be prepared and field observation will be carried out.

- Duration of availability of drinking water/irrigation and ground water recharge.
- Irrigation frequency and area under irrigation.
- Changes in cropping pattern and cropping system in the farmers fields alongwith productivity and incomes.
- Soil health.
- Satellite monitoring for vegetation cover and other parameters.
- Livestock composition and productivity.
- Periodic pest and disease monitoring will be done in major crops.
- Socio economic aspects including resource inventory.

7.2: Annual Action Plan (AAP)

Physical and financial targets and outlays and year wise breakups are given in Table 7.1.

Table 7.1: Yearwise financial phasing (Rs. In lacs)

S.No.	Item	1st Year (2009-10)		IInd Year (2010-11)		IIIrd Year (2011-12)		1Vth Year (2012-13)		Vth Year (2013-14)		Total	
		Fin.	Phy.	Fin.	Phy.	Fin.	Phy.	Fin.	Phy.	Fin.	Phy.	Fin.	Phy.
1	Administrative 10%	-	-	12.09	-	16.32	-	16.32	-	15.73	-	60.46	-
2	Monitoring 1%	-	-	1.21	-	1.21	-	1.21	-	2.42	-	6.05	-
3	Evaluation 1%	-	-	1.81	-	1.06	-	1.06	-	2.12	-	6.05	-
4	Entry Point Activity 4%	-	-	24.18	-	-	-	-	-	-	-	24.18	-
5	Institutional and Capacity building 5%	-	-	18.13	-	4.53	-	4.53	-	3.02	-	30.21	-
6	D.P.R Preparation 1%	-	-	6.05	-	-	-	-	-	-	-	6.05	-
7	Watershed Dev. Works 56%	-	-	45.34	675	95.85	1426	95.85	1426	101.51	1511	338.55	5038
8	Livelihood & Income Generating 9%	-	-	6.05	-	-	-	24.18	-	24.18	-	54.41	-
9	Production System development 10%	-	-	6.05	-	-	-	27.2	-	27.21	-	60.46	-
10	Consolidation Phase 3%	-	-	-	-	-	-	-	-	18.14	-	18.14	-
	Total	**0**	**0**	**120.91**	**-**	**118.97**		**170.35**		**194.33**	**-**	**604.56**	**5038**

Financial Phasing Gram Panchyat Wise

Amount (Rs. In Lacs)

S.No.	Name of MWS	Treatable Area (ha)	Watershed Development Work (56%)	Livelihood Activities (9%)	Production System (10%)
1	Aksaura	133	8.94	1.44	1.60
2	Anandpur	180	12.10	1.94	2.16
3	Bafari Buzurg	183	12.30	1.98	2.20
4	Balehi	224	15.05	2.42	2.69
5	Bitham Naugawan	434	29.16	4.69	5.21
6	Chanehta	53	3.56	0.57	0.64
7	Churai Dalpatpur	78	5.24	0.84	0.94
8	Dhaneta	15	1.01	0.16	0.18
9	Dinra	227	15.25	2.45	2.72
10	Firozpur Mustkil	18	1.21	0.19	0.22
11	Goola	99	6.65	1.07	1.19
12	Gugai	54	3.63	0.58	0.65
13	Jauner	129	8.67	1.39	1.55
14	Junhai Mustkil	208	13.98	2.25	2.50
15	Kulchha Khurd	51	3.43	0.55	0.61
16	Mandanpur	220	14.78	2.38	2.64
17	Mandwa Banshipur	168	11.29	1.81	2.02
18	Mankara	25	1.68	0.27	0.30
19	Meori Buzurg	10	0.67	0.11	0.12
20	Nagaria Kalyanpur	146	9.81	1.58	1.75
21	Nagaria Sadat	88	5.91	0.95	1.06
22	Nareli Rasoolpur	263	17.67	2.84	3.16
23	Narkhera	216	14.52	2.33	2.59
24	Nausna	186	12.50	2.01	2.23
25	Paltha	127	8.53	1.37	1.52
26	Paraura	8	0.54	0.09	0.10
27	Parchai	92	6.18	0.99	1.10

S.No.	Name of MWS	Treatable Area (ha)	Watershed Development Work (56%)	Livelihood Activities (9%)	Production System (10%)
28	Saijana	459	30.84	4.96	5.51
29	Sidhauli	532	35.75	5.75	6.38
30	Sukali	208	13.98	2.25	2.50
31	Thiria Brahmanan	204	13.71	2.20	2.45
	Total	**5038**	**338.55**	**54.41**	**60.46**

Table 7.2: Details of proposed watershed wise Convergence in the project :..

S.No	MWS Code	Project Cost (Rs.)	Treatable Area (Ha.)	IWMP Budget (Rs.)	Convergence (Rs.)	%age	Name of Schemes for Converging with IWMP-I
1	2B4C4a1c	34.84	374	25.13	9.71	38.60	MNREGA
2	2B4C4a1d	101.28	1200	80.64	20.64	25.60	MNREGA
3	2B4C4a2b	28.63	350	23.52	5.11	21.70	MNREGA
4	2B4C4a2c	62.63	713	47.91	14.72	30.70	MNREGA
5	2B4C5a2d	45.35	589	39.58	5.77	14.60	MNREGA
6	2B4C5a2e	45.43	547	36.76	8.67	23.60	MNREGA
7	2B4C5b1a	5.77	56	3.76	2.00	53.20	MNREGA
8	2B4C5b1b	35.24	375	25.20	10.04	39.80	MNREGA
9	2B4C5c1a	11.18	141	9.48	1.71	18.00	MNREGA
10	2B4C5c1b	20.58	224	15.05	5.53	36.70	MNREGA
11	2B4C5c1c	18.98	217	14.58	4.39	30.10	MNREGA
12	2B4C5d1a	20.55	252	16.93	3.62	21.40	MNREGA
	Total	**430.46**	**5038**	**338.55**	**91.91**	**27.15**	

Table 7.3: Details of proposed Gram panchyat wise Convergence in the project :..

S.No	Gram Panchayat	Project Cost	Treatable Area	Budget	Convergence	Percent
1	Aksaura	5.36	133	8.94	-3.57	-40.00
2	Anandpur	18.02	180	12.10	5.93	49.00
3	Bafari Buzurg	19.50	183	12.30	7.20	58.60
4	Balehi	23.10	224	15.05	8.05	53.50
5	Bitham Naugawan	23.46	434	29.16	-5.71	-19.60
6	Chanehta	5.70	53	3.56	2.14	60.10
7	Churai Dalpatpur	5.43	78	5.24	0.19	3.60
8	Dhaneta	1.01	15	1.01	0.01	0.60
9	Dinra	25.93	227	15.25	10.68	70.00
10	Firozpur Mustkil	0.85	18	1.21	-0.36	-29.50
11	Goola	5.88	99	6.65	-0.77	-11.60
12	Gugai	3.39	54	3.63	-0.24	-6.60
13	Jauner	10.07	129	8.67	1.40	16.20
14	Junhai Mustkil	16.44	208	13.98	2.46	17.60
15	Kulchha Khurd	6.82	51	3.43	3.39	98.90
16	Mandanpur	23.76	220	14.78	8.97	60.70
17	Mandwa Banshipur	7.81	168	11.29	-3.48	-30.80
18	Mankara	0.29	25	1.68	-1.39	-82.90
19	Meori Buzurg	0.06	10	0.67	-0.61	-90.90
20	Nagaria Kalyanpur	5.77	146	9.81	-4.04	-41.20
21	Nagaria Sadat	11.81	88	5.91	5.90	99.80
22	Nareli Rasoolpur	26.57	263	17.67	8.90	50.30
23	Narkhera	17.20	216	14.52	2.68	18.50
24	Nausna	17.07	186	12.50	4.57	36.60
25	Paltha	10.73	127	8.53	2.19	25.70
26	Paraura	0.35	8	0.54	-0.19	-34.90
27	Parchai	7.11	92	6.18	0.93	15.00
28	Saijana	38.24	459	30.84	7.39	24.00
29	Sidhauli	56.54	532	35.75	20.79	58.20

S.No	Gram Panchayat	Project Cost	Treatable Area	Budget	Convergence	Percent
30	Sukali	24.15	208	13.98	10.17	72.80
31	Thiria Brahmanan	12.03	204	13.71	-1.68	-12.20
	Total	**430.46**	**5038**	**338.55**	**91.91**	**27.15**

CHAPTER-8
CONSOLIDATION AND WITHDRAWAL STRATEGY

Success of the programme depends on various watershed interventions and sustainability can only be achieved through active participation of community. It will be on capacity building and empowerment of stakeholders. The WC, SHGs, UGs etc. will be on established, trained and strengthened to continiue development after withdraw of PIA. By building economic activities through CBOs community participation will be sustained. The PR&D approach alongwith demand driven interventions will reduce dependency on subsidies. Contribution from the community will be ensured for the entire acitivities to develop sense of belongingness and the contribution will be deposited to the account of watershed development fund (WDF). It will also be strengthening through donations from the individuals and institutions and the CBOs will be trained to run watershed as business model on sustainable basis. The tangible economic benefits alongwith empowerment by PIA will empower the CBOs to develop and sustain the watershed acitivities after withdrawal of the PIA. Community organization will withdraw the money from the WDF to maintain the assets created during the implementation phase.

The consolidation phase will also include:-

1. To prepare the project completion report.
2. Documentation of success stories.
3. Making films, leaflets, bulletins and the lessons learnt.
4. The expenditure will be done as per the common guidelines for watershed development projects.
5. The completion report will reflect the development on following aspects:-
   a. Productivity enhancement.
   b. Nutritional Security.
   c. Risk minimization (Integrated farming system, water harvesting and protected cultivation, value addition and improved marketing).
   d. Profitability.
   e. Livelihood security (skill enhancement capacity building, increased employment in agriculture and allied enterprises, reduction in migration etc.).

CHAPTER -9
EXPECTED PROJECT OUTCOME

9.1 Employment Generation and Checking Migration

Employment has always been a problem in the village. The principal occupations of the people are dry land agriculture, animal husbandry and casual labor work. However, rain fall being very limited and erratic, agriculture suffers, i.e. at best they can take only a single crop, which keeps them partially engaged for about 4 months. Lack of fodder makes animal husbandry very difficult too. So, animal husbandry does not keep them engaged full time. Thus the people mainly depend upon casual labor, either in the village itself or outside it.

The project plans for creation of both wage employment and self employment opportunities. Wage employment would be created by engaging people in watershed physical works like construction of earthen bunds, farm bunds, village pond, plantation, etc. Self employment would be created by providing the people with cash support in the form of direct livelihood activities like agriculture, animal husbandry and enterprise development. It will be help in checking of migration.

9.2: Other expected outcome

Table 9.1: Expected Benefits:

	Particulars of Items	Unit	Pre Execution	Post Execution
1	Gross Cultivated area	ha.	5394	+20-25%
2	Cropping Intensity	%	115	+20-25%
3	**Agricultural Production**			
a	**Food Production**	**qtls**	41237.66	+20-25%
i	Cereals		31502.20	+20-25%
ii	Pulses		9494.72	+20-25%
iii	Oil seed		240.74	+20-25%
b	**Fodder production**	**qtls**	104328.40	+20-25%
i	Dry fodder		36528.40	+20-25%
ii	Green fodder		67800.00	+20-25%
c	**Fuel production (qtls)**	**qtls**		
i	Arhar + Mustard plants		6837.64	+20-25%

	Particulars of Items	Unit	Pre Execution	Post Execution
4	Average Income from Agriculture	Rs./ha	20774	+20-25%
5	Milk Production	Liter/Yr.	22985	+20-25%
6	Irrigated/Rainfed Area	ha	1164/3527	1636/3055
7	Additional Area under Agro/Horti/Forestry	ha	---	+ 234 ha
8	Employment generation Man days	No	100	120-130
9	Women Benefitted by SHGs and IGA	No	---	177
10	Value of land Rs Lacs per ha.	Rs lacs	7-8	+1-2
11	Average ground water table BGL	M	6-5	-1-2

MAPS

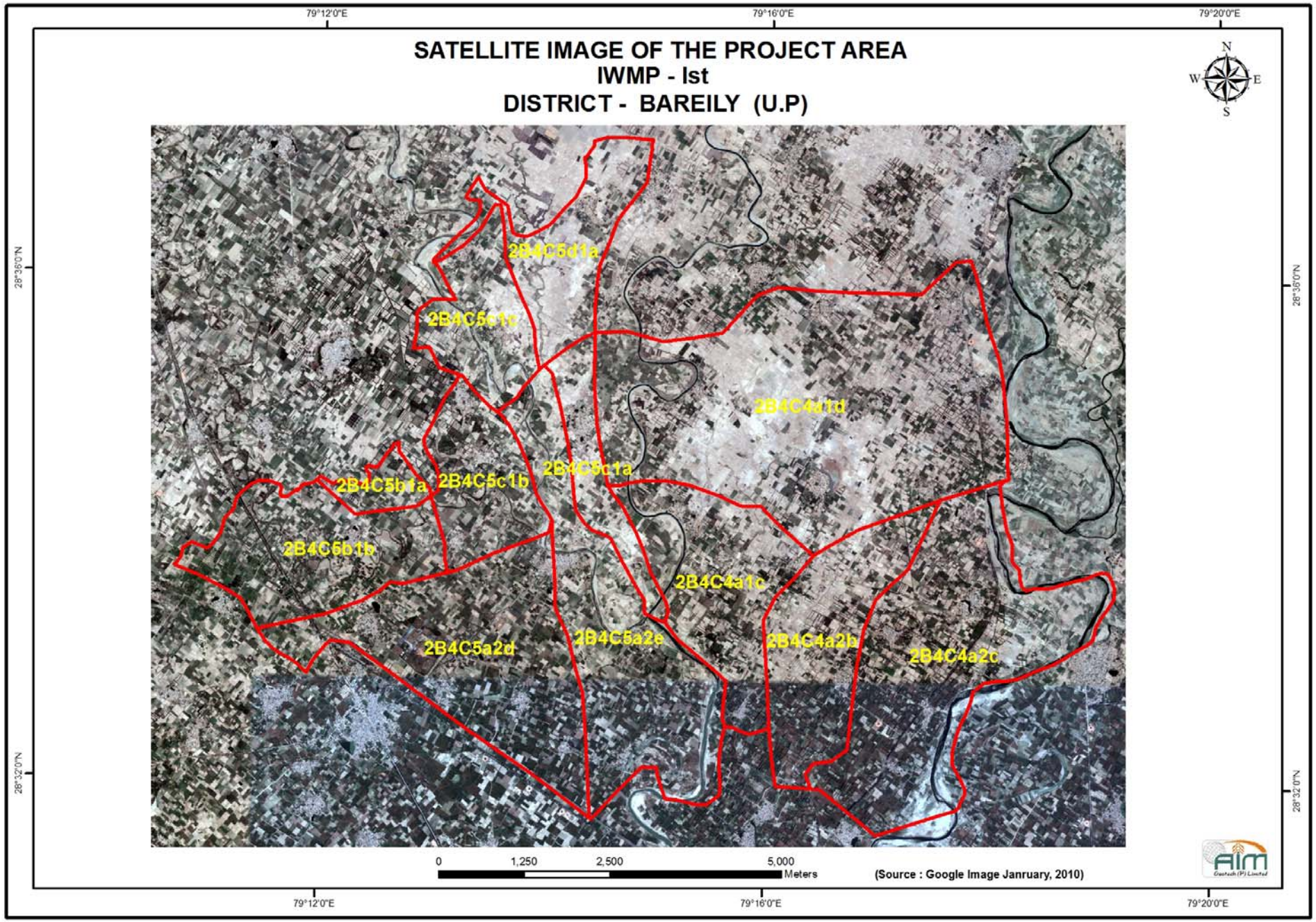
SATELLITE IMAGE OF THE PROJECT AREA
IWMP - Ist
DISTRICT - BAREILY (U.P)
79°12'0"E
79°16'0"E
79°20'0"E
28°36'0"N
28°32'0"N
N
S
E
W
2B4C5d1a
2B4C5c1c
2B4C4a1d
2B4C5c1a
2B4C5b1a
2B4C5c1b
2B4C5b1b
2B4C4a1c
2B4C5a2d
2B4C5a2e
2B4C4a2b
2B4C4a2c
0
1,250
2,500
5,000
Meters
(Source : Google Image Janruary, 2010)

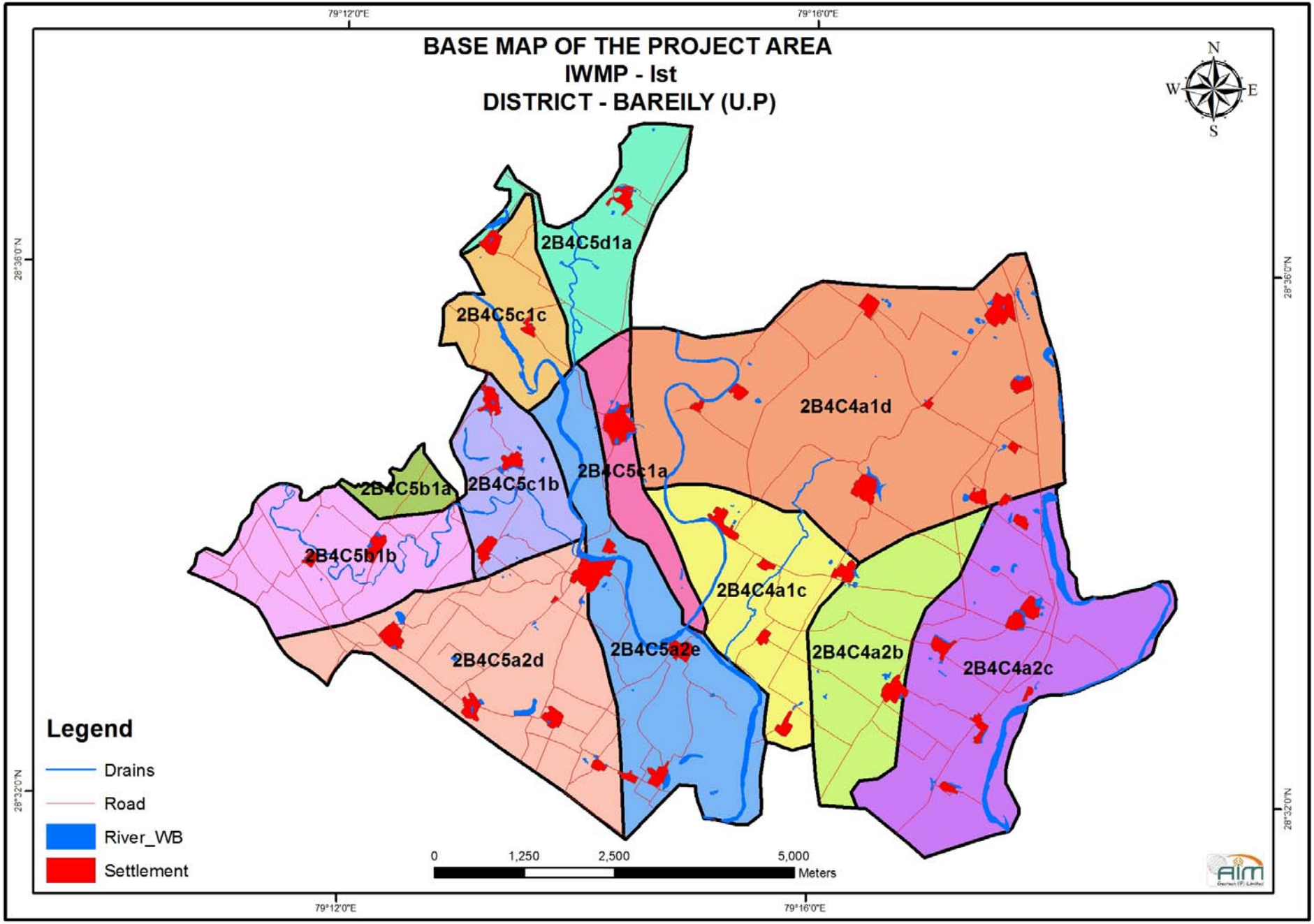
BASE MAP OF THE PROJECT AREA
IWMP - Ist
DISTRICT - BAREILY (U.P)
N
S
W
E
79°12'0"E
79°16'0"E
28°36'0"N
28°32'0"N
2B4C5d1a
2B4C5c1c
2B4C4a1d
2B4C5c1a
2B4C5b1a
2B4C5c1b
2B4C5b1b
2B4C4a1c
2B4C5a2d
2B4C5a2e
2B4C4a2b
2B4C4a2c
Legend
Drains
Road
River_WB
Settlement
0
1,250
2,500
5,000
Meters

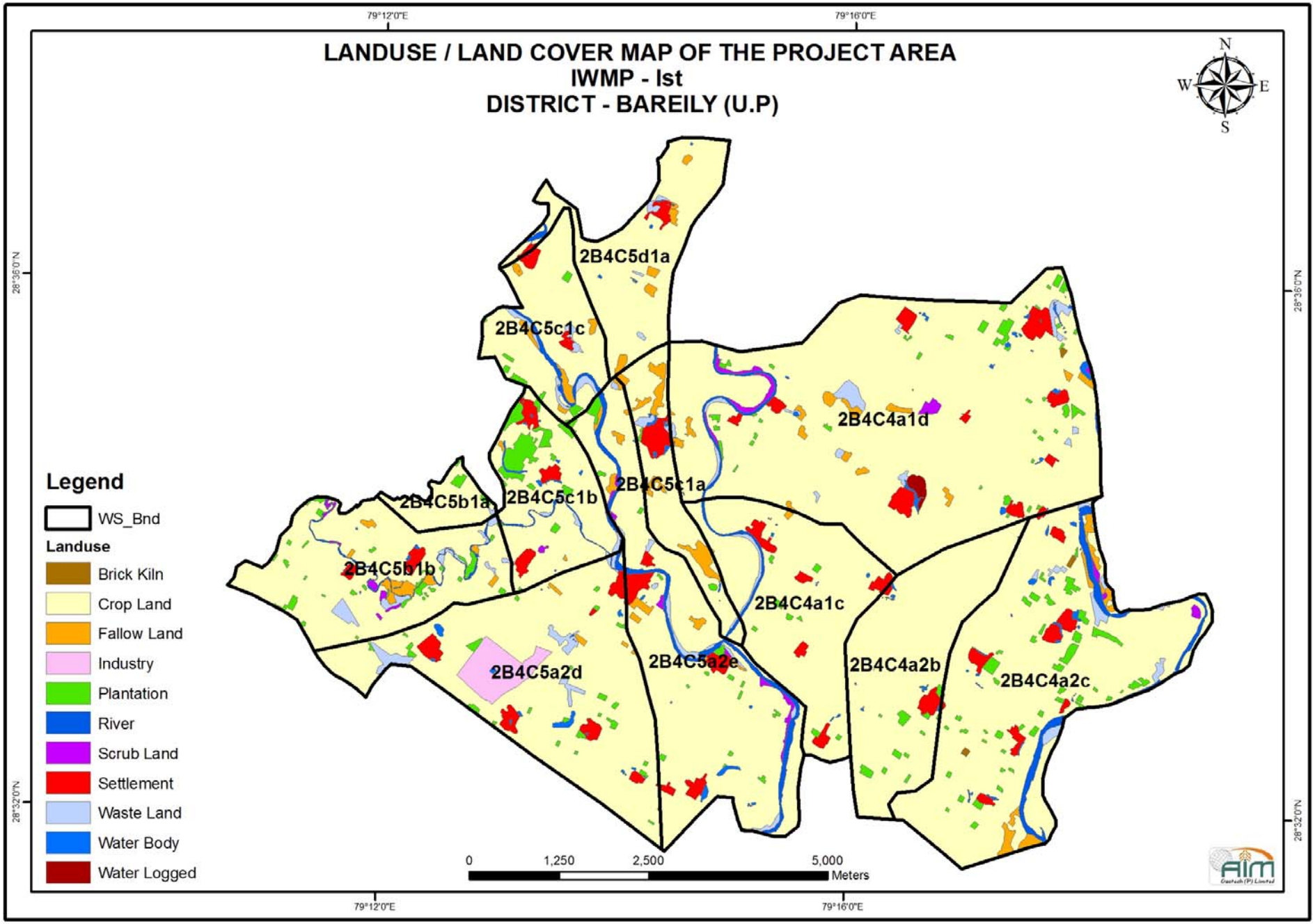
LANDUSE / LAND COVER MAP OF THE PROJECT AREA
IWMP - Ist
DISTRICT - BAREILY (U.P)
79°12'0"E
79°16'0"E
28°36'0"N
28°32'0"N
N
S
E
W
2B4C5d1a
2B4C5c1c
2B4C4a1d
2B4C5c1a
2B4C5b1a
2B4C5c1b
2B4C5b1b
2B4C4a1c
2B4C5a2d
2B4C5a2e
2B4C4a2b
2B4C4a2c
Legend
WS_Bnd
Landuse
Brick Kiln
Crop Land
Fallow Land
Industry
Plantation
River
Scrub Land
Settlement
Waste Land
Water Body
Water Logged
0
1,250
2,500
5,000
Meters

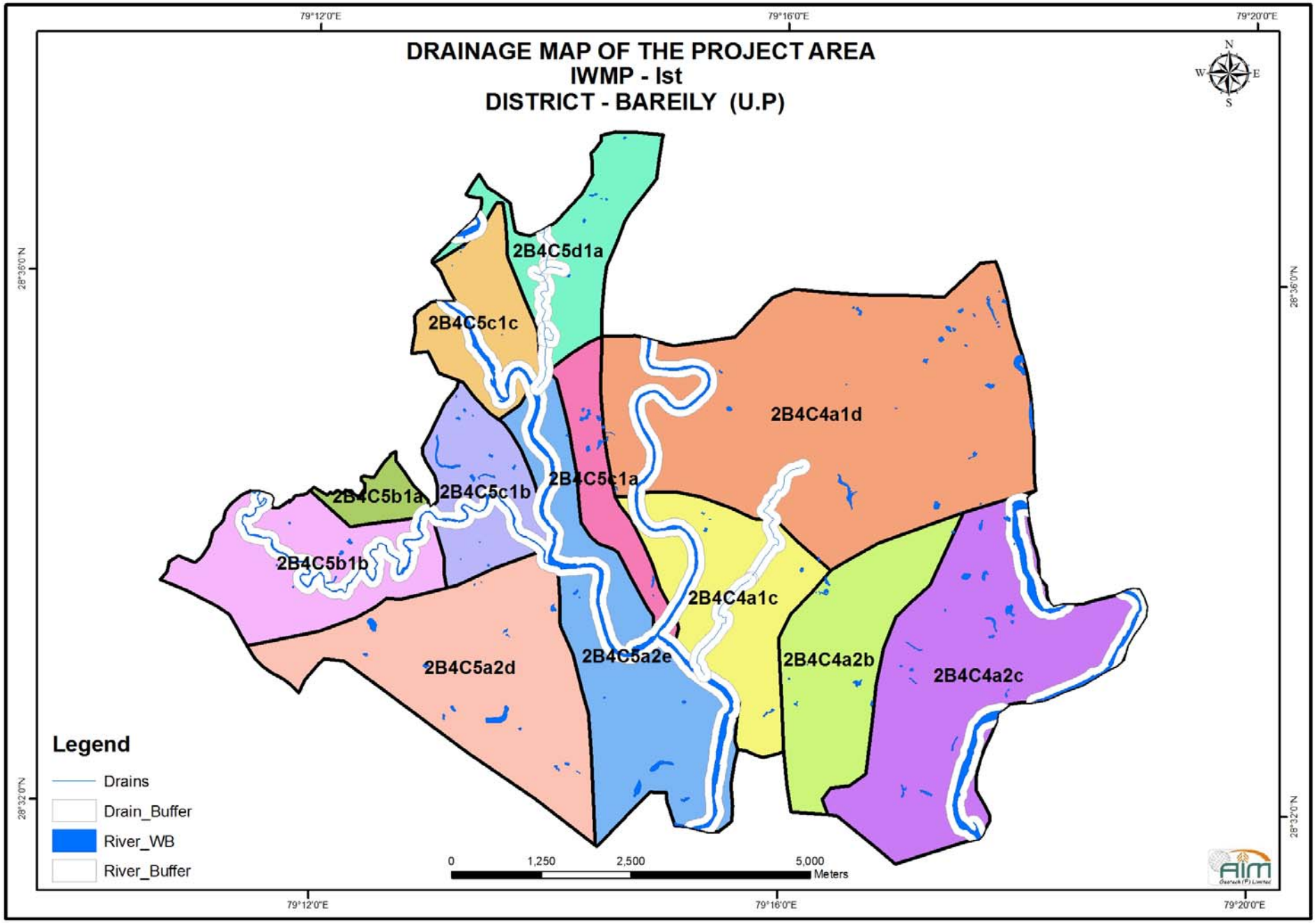
DRAINAGE MAP OF THE PROJECT AREA
IWMP - Ist
DISTRICT - BAREILY (U.P)
79°12'0"E
79°16'0"E
79°20'0"E
28°36'0"N
28°32'0"N
N
S
E
W
2B4C5d1a
2B4C5c1c
2B4C4a1d
2B4C5c1a
2B4C5b1a
2B4C5c1b
2B4C5b1b
2B4C4a1c
2B4C5a2d
2B4C5a2e
2B4C4a2b
2B4C4a2c
Legend
Drains
Drain_Buffer
River_WB
River_Buffer
0
1,250
2,500
5,000
Meters

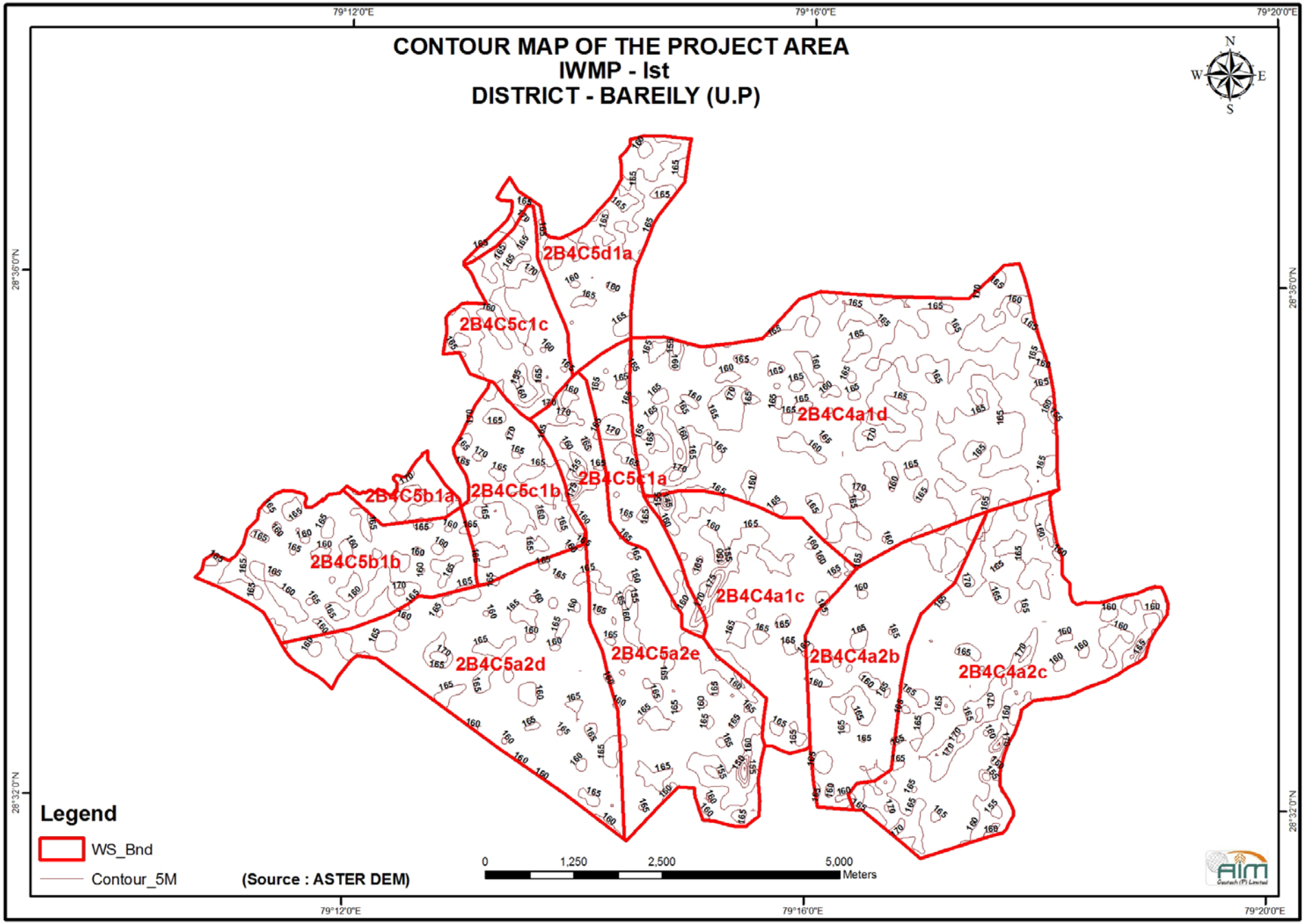
CONTOUR MAP OF THE PROJECT AREA
IWMP - Ist
DISTRICT - BAREILY (U.P)
N
S
W
E
79°12'0"E
79°16'0"E
79°20'0"E
28°36'0"N
28°32'0"N
2B4C5d1a
2B4C5c1c
2B4C4a1d
2B4C5c1a
2B4C5b1a
2B4C5c1b
2B4C5b1b
2B4C4a1c
2B4C5a2d
2B4C5a2e
2B4C4a2b
2B4C4a2c
Legend
WS_Bnd
Contour_5M
(Source : ASTER DEM)
0
1,250
2,500
5,000
Meters

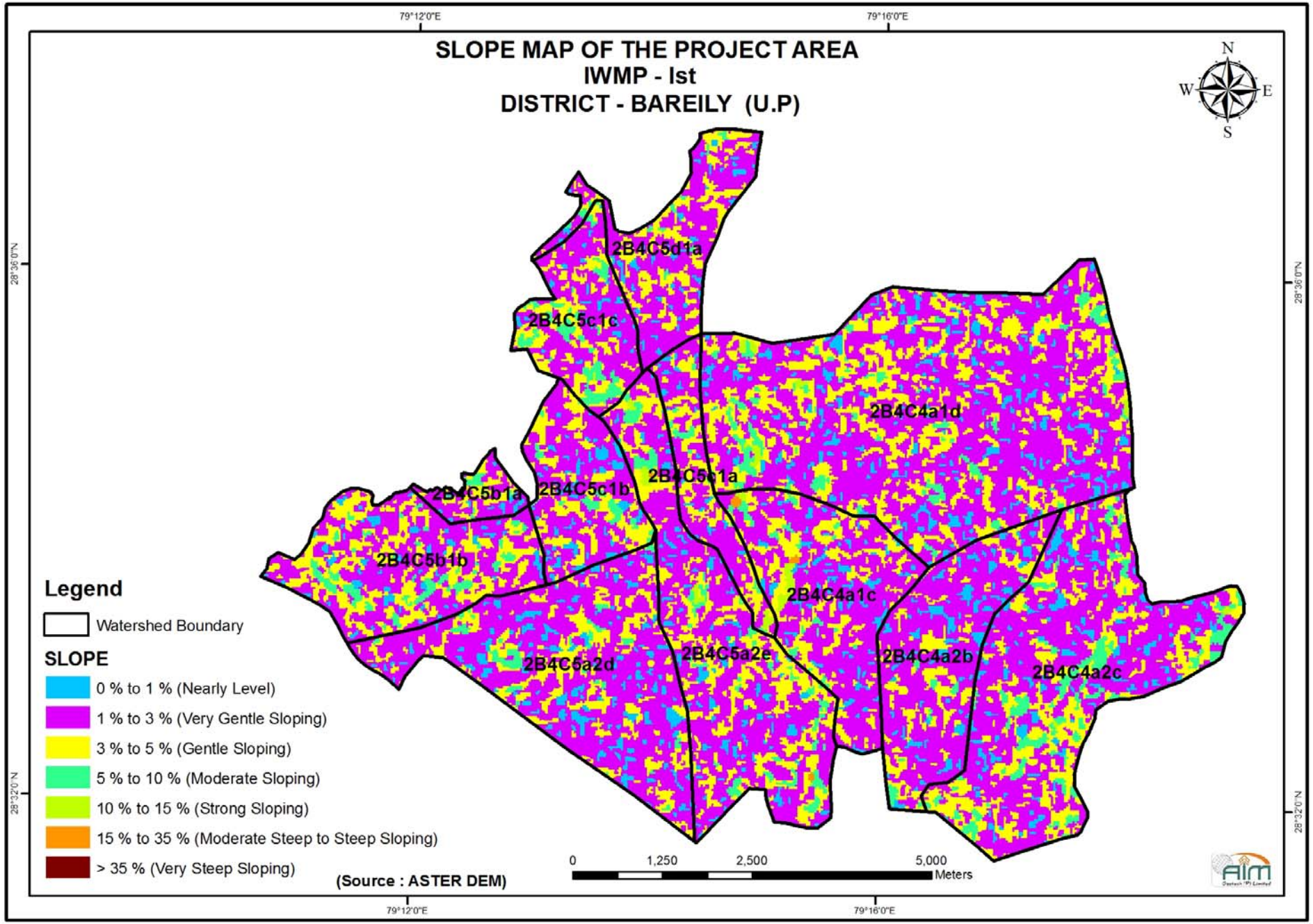
SLOPE MAP OF THE PROJECT AREA
IWMP - Ist
DISTRICT - BAREILY (U.P)
79°12'0"E
79°16'0"E
28°36'0"N
28°32'0"N
N
S
E
W
2B4C5d1a
2B4C5c1c
2B4C4a1d
2B4C5c1a
2B4C5b1a
2B4C5c1b
2B4C5b1b
2B4C4a1c
2B4C6a2d
2B4C5a2e
2B4C4a2b
2B4C4a2c
Legend
Watershed Boundary
SLOPE
0 % to 1 % (Nearly Level)
1 % to 3 % (Very Gentle Sloping)
3 % to 5 % (Gentle Sloping)
5 % to 10 % (Moderate Sloping)
10 % to 15 % (Strong Sloping)
15 % to 35 % (Moderate Steep to Steep Sloping)
> 35 % (Very Steep Sloping)
(Source : ASTER DEM)
0
1,250
2,500
5,000
Meters

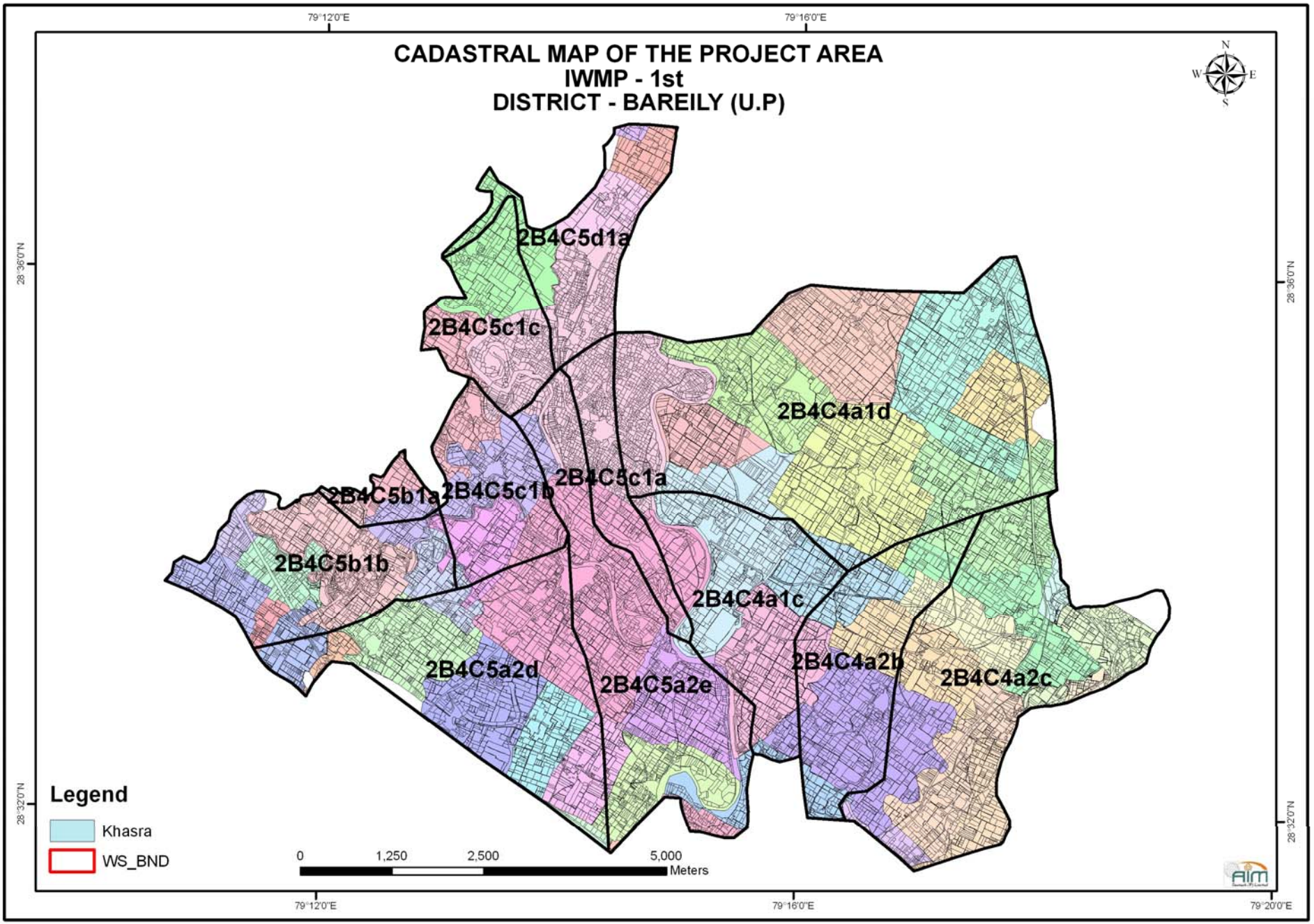
CADASTRAL MAP OF THE PROJECT AREA
IWMP - 1st
DISTRICT - BAREILY (U.P)
79°12'0"E
79°16'0"E
79°20'0"E
28°36'0"N
28°32'0"N
N
S
E
W
2B4C5d1a
2B4C5c1c
2B4C4a1d
2B4C5c1a
2B4C5b1a
2B4C5c1b
2B4C5b1b
2B4C4a1c
2B4C5a2d
2B4C5a2e
2B4C4a2b
2B4C4a2c
Legend
Khasra
WS_BND
0
1,250
2,500
5,000
Meters

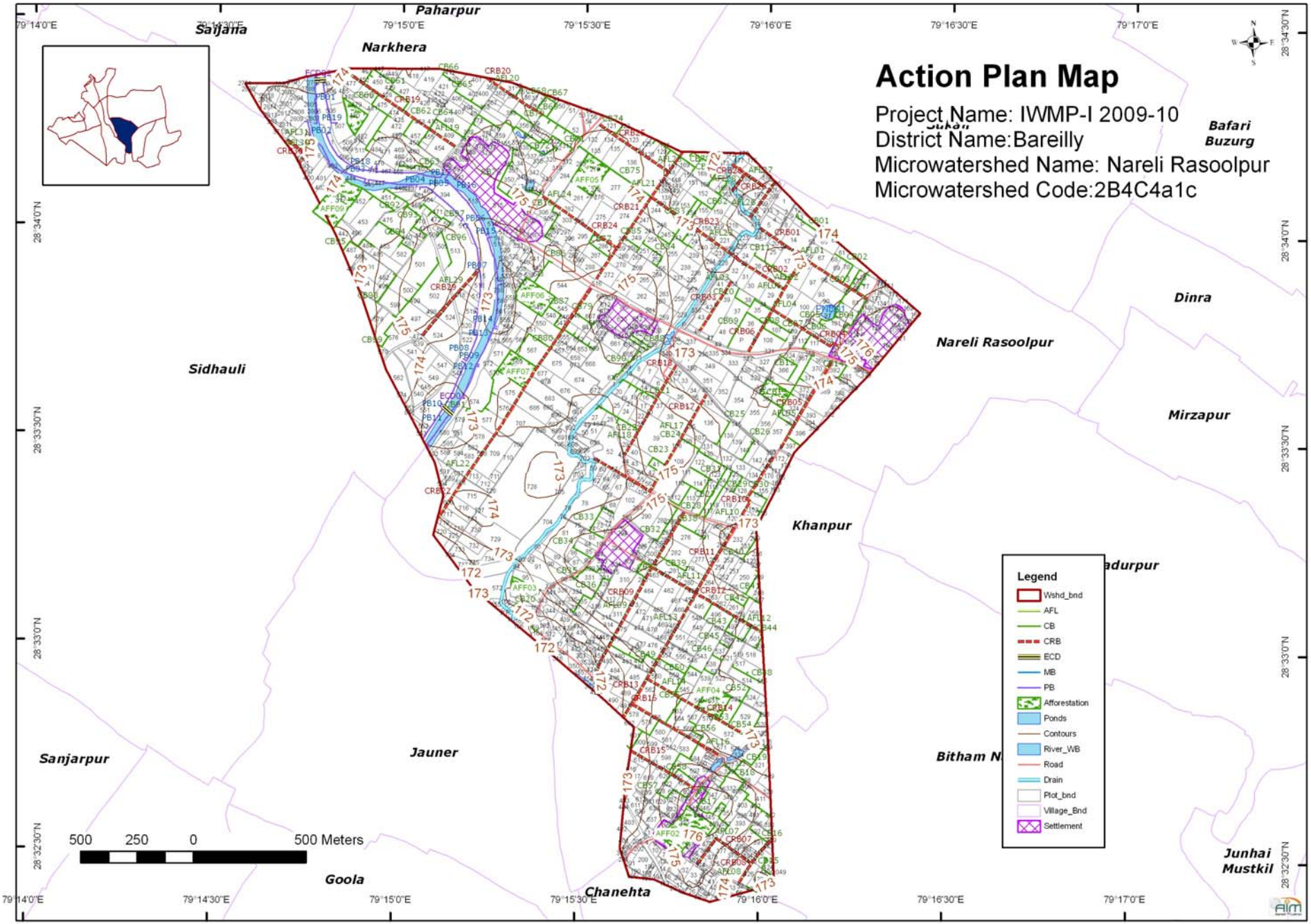
Action Plan Map
Project Name: IWMP-I 2009-10
District Name:Bareilly
Microwatershed Name: Nareli Rasoolpur
Microwatershed Code:2B4C4a1c
Paharpur
Saijana
Narkhera
Bafari Buzurg
Dinra
Nareli Rasoolpur
Sidhauli
Mirzapur
Khanpur
Sanjarpur
Jauner
Bitham N
Junhai Mustkil
Goola
Chanehta
Legend
Wshd_bnd
AFL
CB
CRB
ECD
MB
PB
Afforestation
Ponds
Contours
River_WB
Road
Drain
Plot_bnd
Village_Bnd
Settlement
500 250 0 500 Meters
79°14'0"E
79°14'30"E
79°15'0"E
79°15'30"E
79°16'0"E
79°16'30"E
79°17'0"E
28°34'30"N
28°34'0"N
28°33'30"N
28°33'0"N
28°32'30"N

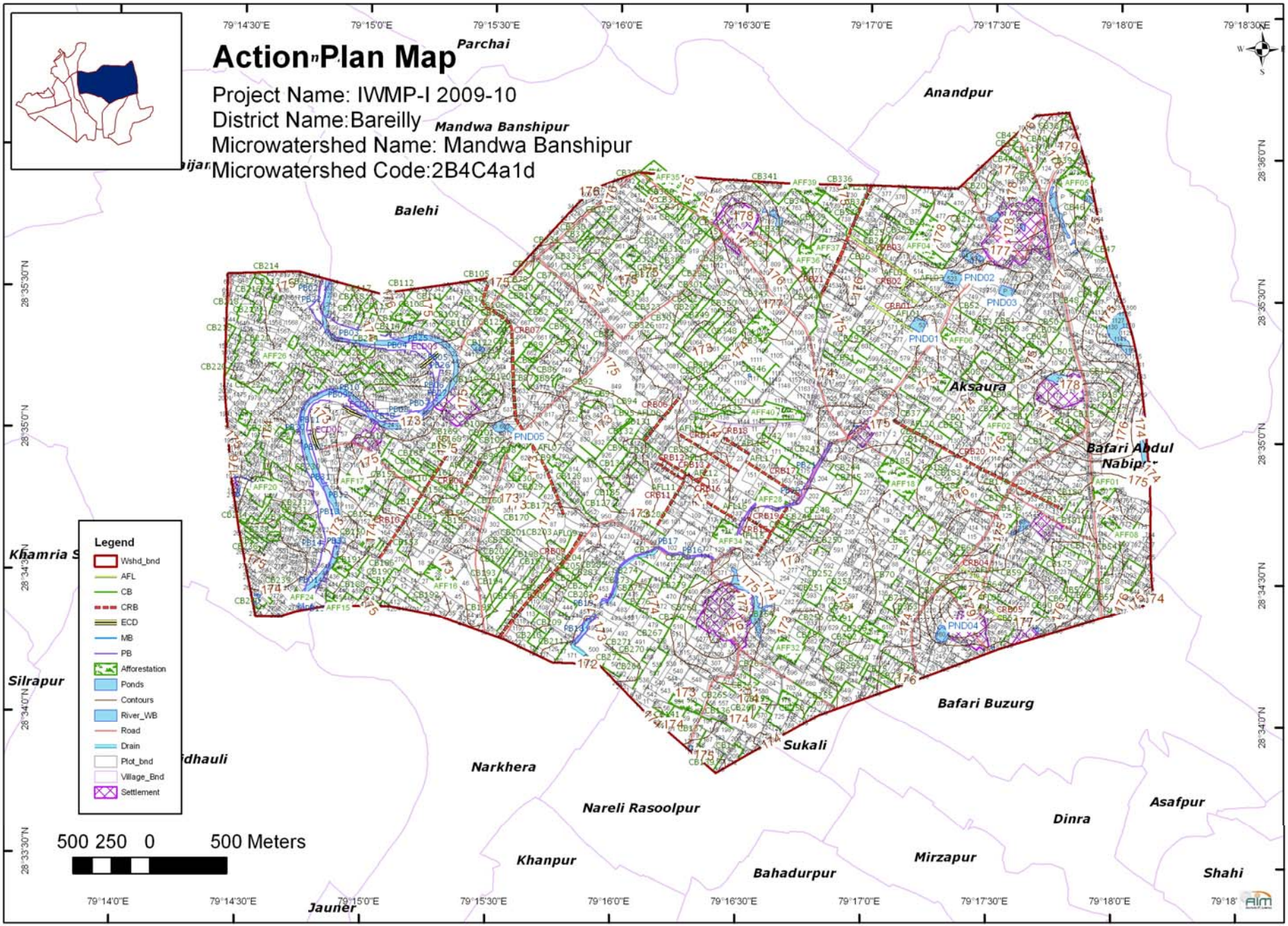
Action Plan Map
Project Name: IWMP-I 2009-10
District Name:Bareilly
Microwatershed Name: Mandwa Banshipur
Microwatershed Code:2B4C4a1d
Parchai
Anandpur
Mandwa Banshipur
Balehi
Aksaura
Bafari Abdul Nabi
Bafari Buzurg
Sukali
Narkhera
Nareli Rasoolpur
Khanpur
Bahadurpur
Mirzapur
Dinra
Asafpur
Shahi
Silrapur
Legend
Wshd_bnd
AFL
CB
CRB
ECD
MB
PB
Afforestation
Ponds
Contours
River_WB
Road
Drain
Plot_bnd
Village_Bnd
Settlement
500 250 0 500 Meters

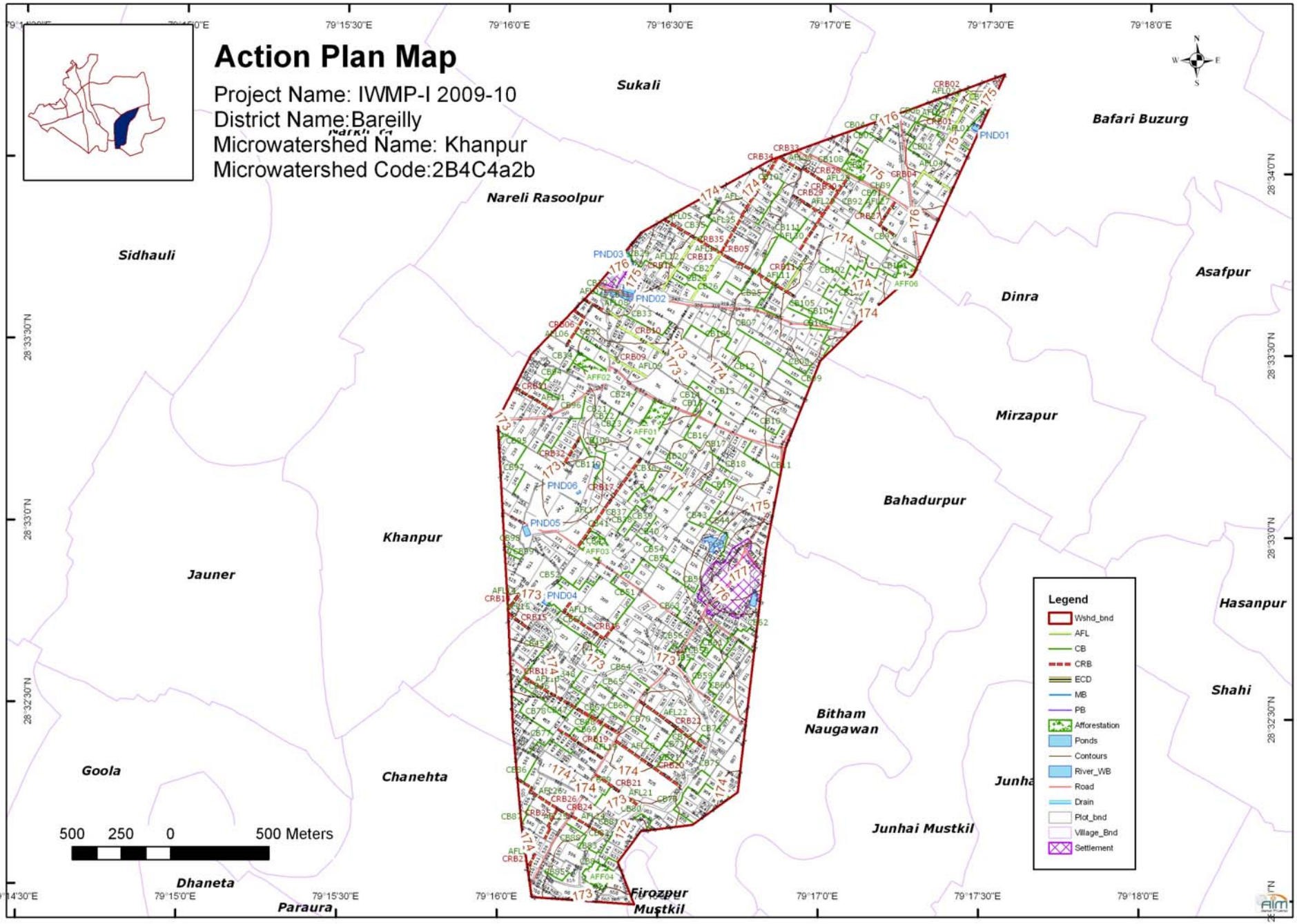
Action Plan Map
Project Name: IWMP-I 2009-10
District Name:Bareilly
Microwatershed Name: Khanpur
Microwatershed Code:2B4C4a2b
Sukali
Bafari Buzurg
Nareli Rasoolpur
Sidhauli
Asafpur
Dinra
Mirzapur
Bahadurpur
Khanpur
Jauner
Hasanpur
Shahi
Bitham Naugawan
Goola
Chanehta
Junhai Mustkil
Dhaneta
Paraura
Firozpur Mustkil
Legend
Wshd_bnd
AFL
CB
CRB
ECD
MB
PB
Afforestation
Ponds
Contours
River_WB
Road
Drain
Plot_bnd
Village_Bnd
Settlement
500 250 0 500 Meters
79°14'30"E
79°15'0"E
79°15'30"E
79°16'0"E
79°16'30"E
79°17'0"E
79°17'30"E
79°18'0"E
28°34'0"N
28°33'30"N
28°33'0"N
28°32'30"N

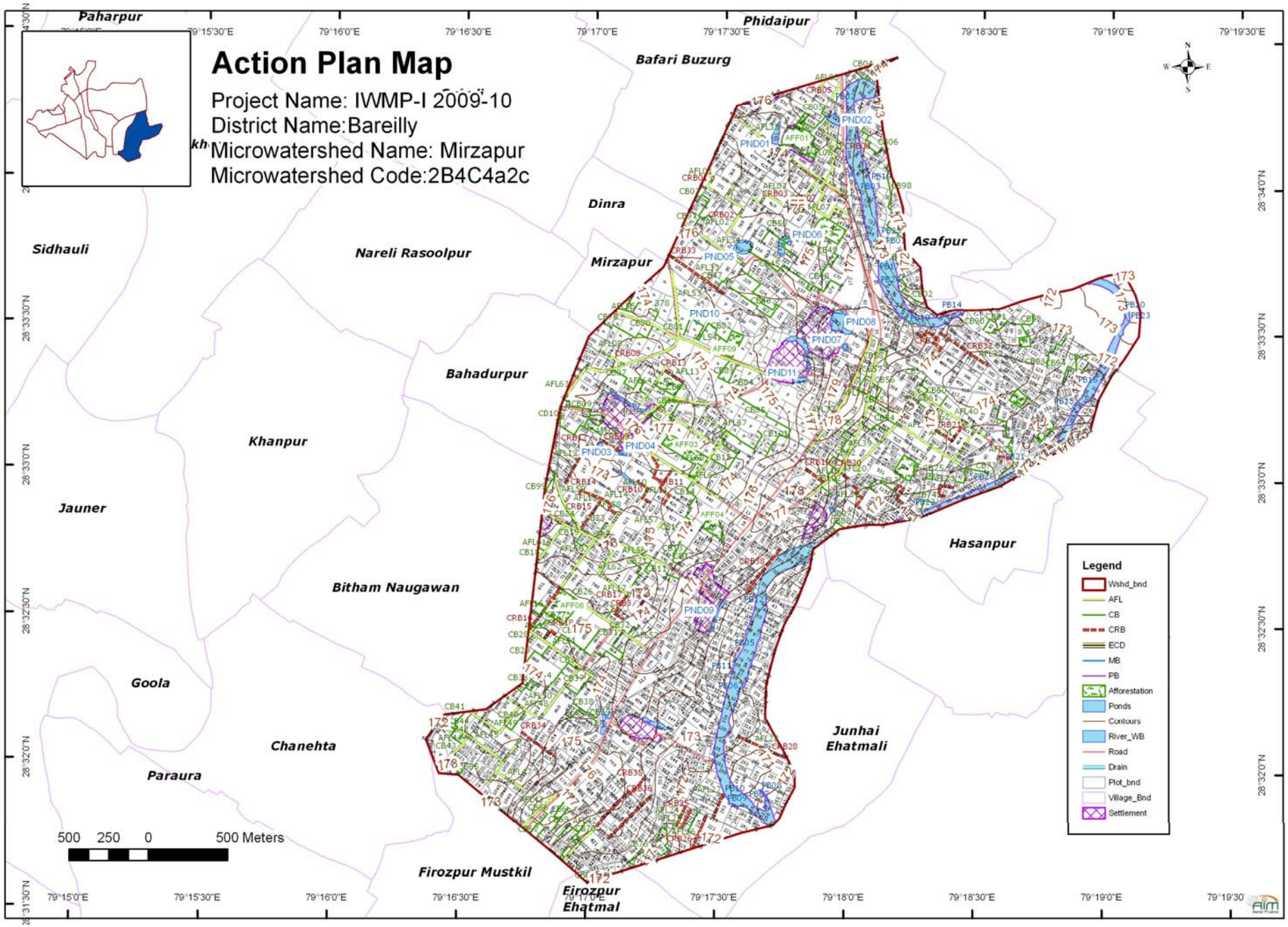
Action Plan Map
Project Name: IWMP-I 2009-10
District Name:Bareilly
Microwatershed Name: Mirzapur
Microwatershed Code:2B4C4a2c
Paharpur
Phidaipur
Bafari Buzurg
Dinra
Sidhauli
Nareli Rasoolpur
Mirzapur
Asafpur
Bahadurpur
Khanpur
Jauner
Hasanpur
Bitham Naugawan
Goola
Chanehta
Junhai Ehatmali
Paraura
Firozpur Mustkil
Firozpur Ehatmal
500 250 0 500 Meters
Legend
Wshd_bnd
AFL
CB
CRB
ECD
MB
PB
Afforestation
Ponds
Contours
River_WB
Road
Drain
Plot_bnd
Village_Bnd
Settlement

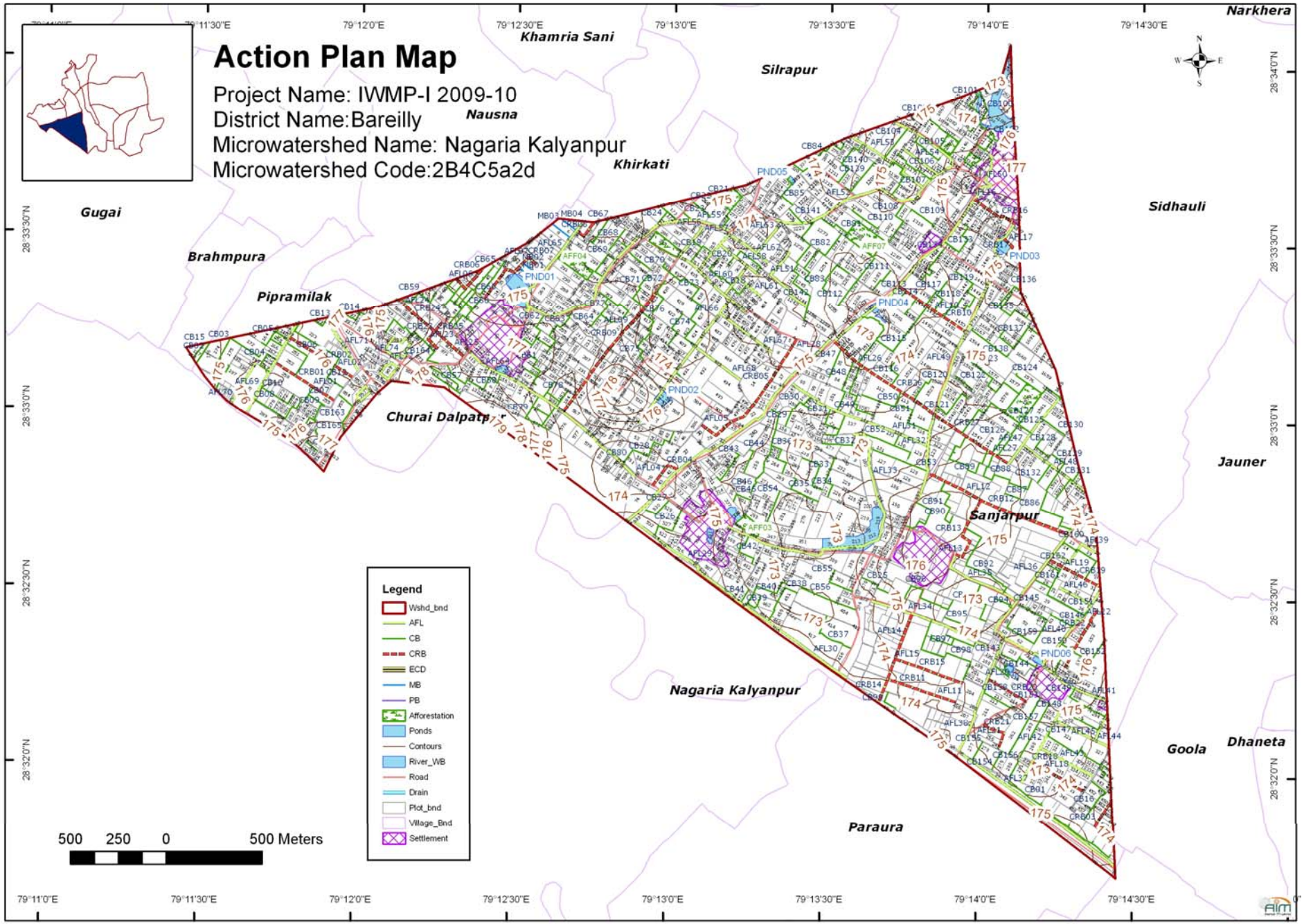
Action Plan Map
Project Name: IWMP-I 2009-10
District Name:Bareilly
Microwatershed Name: Nagaria Kalyanpur
Microwatershed Code:2B4C5a2d
Narkhera
Khamria Sani
Silrapur
Nausna
Khirkati
Gugai
Sidhauli
Brahmpura
Pipramilak
Churai Dalpatpur
Jauner
Sanjarpur
Nagaria Kalyanpur
Goola
Dhaneta
Paraura
Legend
Wshd_bnd
AFL
CB
CRB
ECD
MB
PB
Afforestation
Ponds
Contours
River_WB
Road
Drain
Plot_bnd
Village_Bnd
Settlement
500 250 0 500 Meters
79°11'0"E
79°11'30"E
79°12'0"E
79°12'30"E
79°13'0"E
79°13'30"E
79°14'0"E
79°14'30"E
28°34'0"N
28°33'30"N
28°33'0"N
28°32'30"N
28°32'0"N

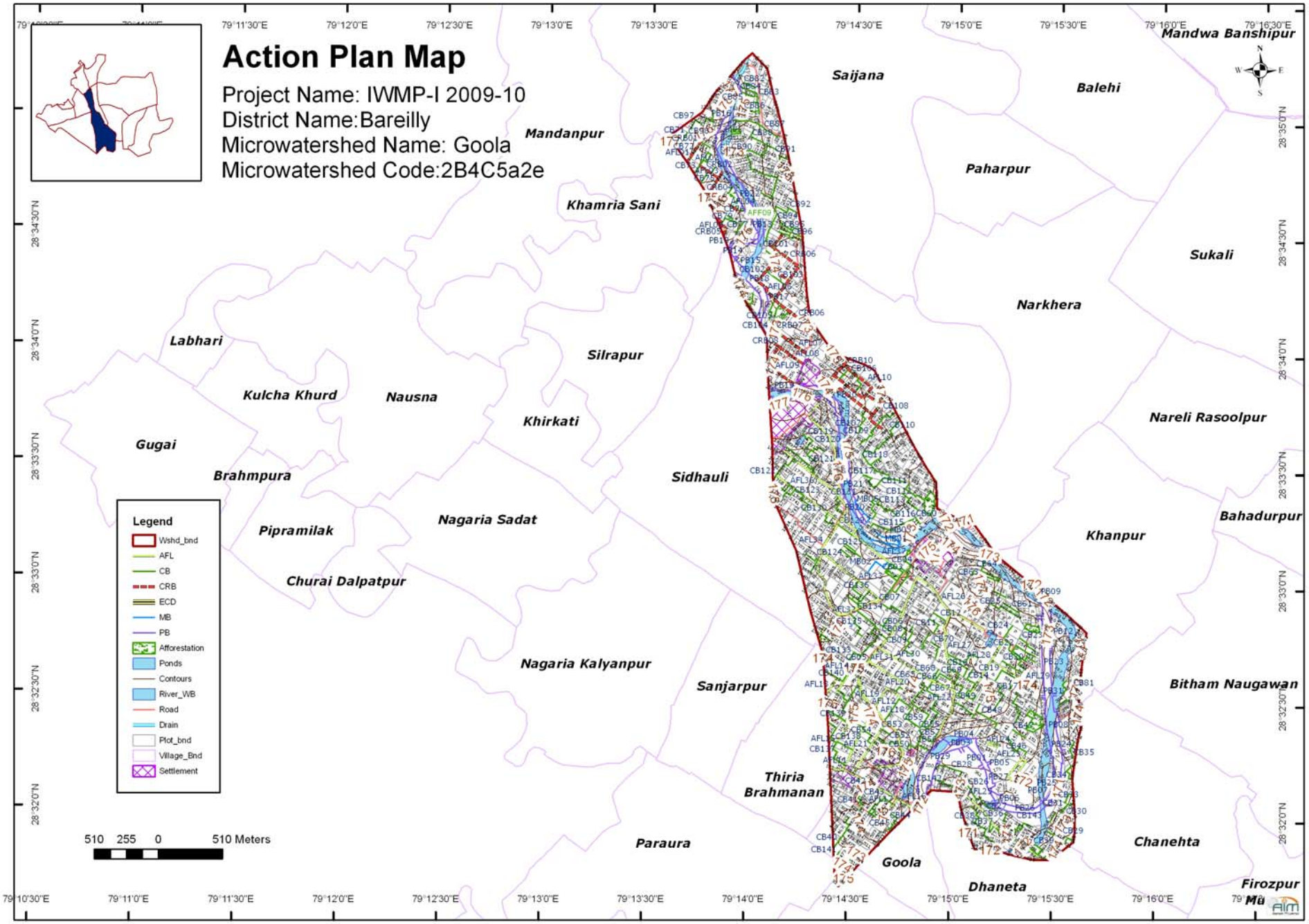
Action Plan Map
Project Name: IWMP-I 2009-10
District Name:Bareilly
Microwatershed Name: Goola
Microwatershed Code:2B4C5a2e
Mandwa Banshipur
Saijana
Balehi
Mandanpur
Paharpur
Khamria Sani
Sukali
Narkhera
Labhari
Silrapur
Kulcha Khurd
Nausna
Khirkati
Nareli Rasoolpur
Gugai
Brahmpura
Sidhauli
Bahadurpur
Pipramilak
Nagaria Sadat
Khanpur
Churai Dalpatpur
Nagaria Kalyanpur
Sanjarpur
Bitham Naugawan
Thiria Brahmanan
Paraura
Chanehta
Goola
Dhaneta
Firozpur
Legend
Wshd_bnd
AFL
CB
CRB
ECD
MB
PB
Afforestation
Ponds
Contours
River_WB
Road
Drain
Plot_bnd
Village_Bnd
Settlement
510 255 0 510 Meters

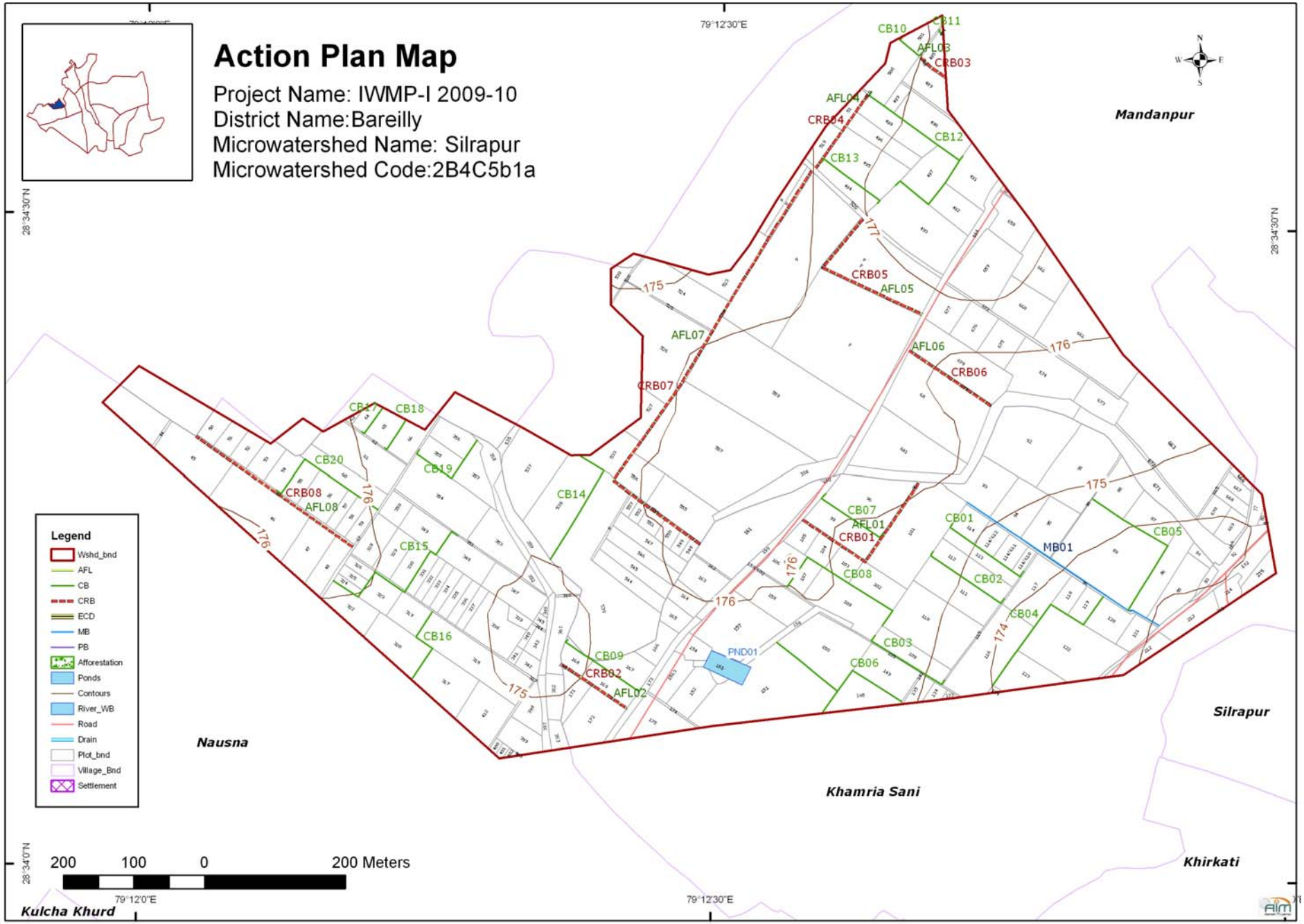
Action Plan Map
Project Name: IWMP-I 2009-10
District Name:Bareilly
Microwatershed Name: Silrapur
Microwatershed Code:2B4C5b1a
Mandanpur
Nausna
Khamria Sani
Silrapur
Khirkati
Kulcha Khurd
79°12'30"E
79°12'0"E
28°34'30"N
28°34'0"N
CB10
CB11
AFL03
CRB03
AFL04
CRB04
CB12
CB13
CRB05
AFL05
AFL06
CRB06
AFL07
CRB07
CB17
CB18
CB20
CB19
CRB08
AFL08
CB14
CB15
CB16
CB09
CRB02
AFL02
CB07
AFL01
CRB01
CB01
MB01
CB05
CB08
CB02
CB04
CB03
CB06
PND01
175
176
177
174
Legend
Wshd_bnd
AFL
CB
CRB
ECD
MB
PB
Afforestation
Ponds
Contours
River_WB
Road
Drain
Plot_bnd
Village_Bnd
Settlement
200
100
0
200 Meters

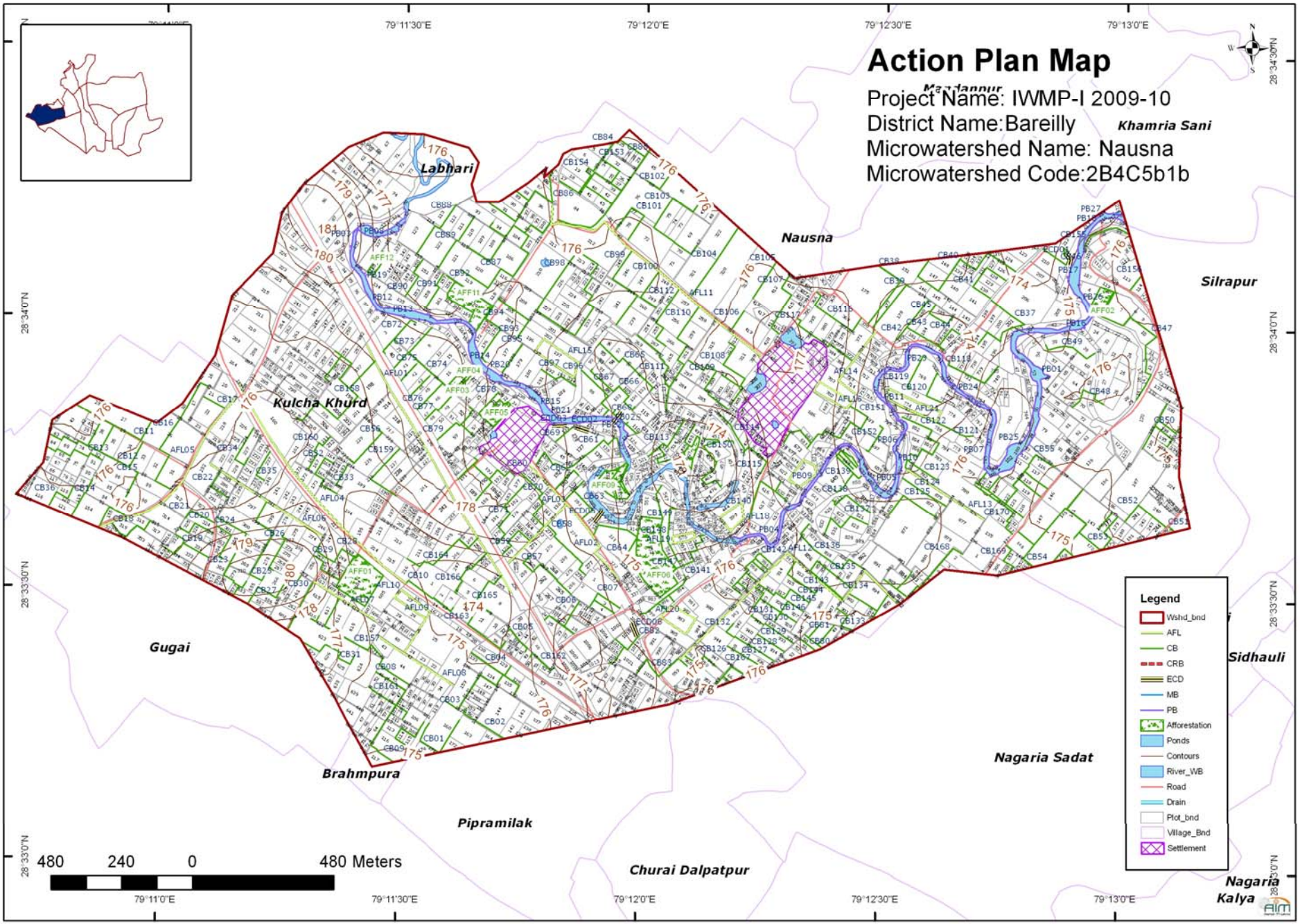
Action Plan Map
Project Name: IWMP-I 2009-10
District Name:Bareilly
Microwatershed Name: Nausna
Microwatershed Code:2B4C5b1b
Labhari
Nausna
Silrapur
Kulcha Khurd
Gugai
Brahmpura
Pipramilak
Churai Dalpatpur
Nagaria Sadat
Sidhauli
Nagaria Kalya
Khamria Sani
Legend
Wshd_bnd
AFL
CB
CRB
ECD
MB
PB
Afforestation
Ponds
Contours
River_WB
Road
Drain
Plot_bnd
Village_Bnd
Settlement
480 240 0 480 Meters
79°11'0"E
79°11'30"E
79°12'0"E
79°12'30"E
79°13'0"E
28°34'0"N
28°33'30"N
28°33'0"N

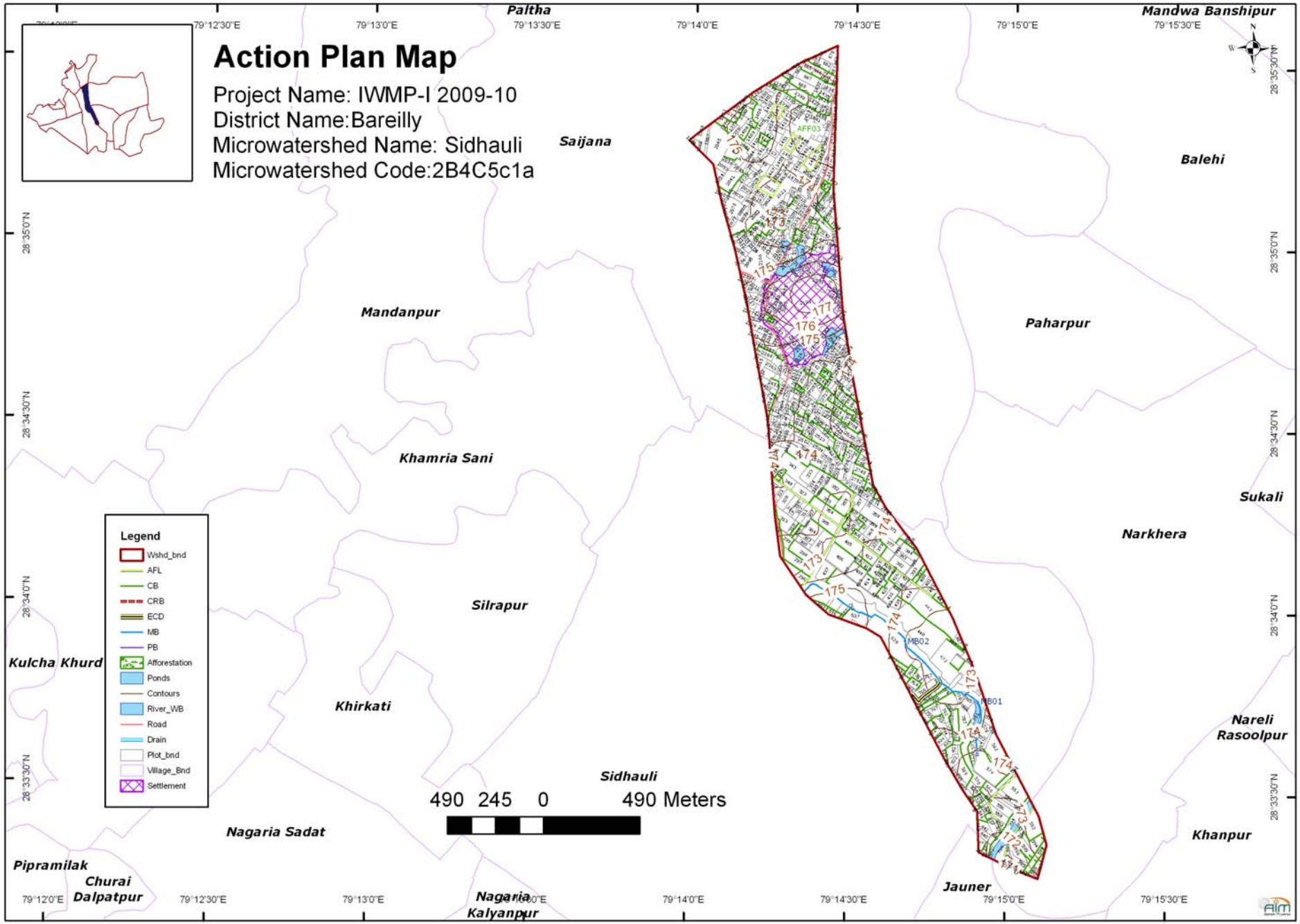
Action Plan Map
Project Name: IWMP-I 2009-10
District Name:Bareilly
Microwatershed Name: Sidhauli
Microwatershed Code:2B4C5c1a
Paltha
Mandwa Banshipur
Saijana
Balehi
Mandanpur
Paharpur
Khamria Sani
Sukali
Narkhera
Silrapur
Kulcha Khurd
Khirkati
Nareli Rasoolpur
Sidhauli
Nagaria Sadat
Khanpur
Pipramilak
Churai Dalpatpur
Nagaria Kalyanpur
Jauner
Legend
Wshd_bnd
AFL
CB
CRB
ECD
MB
PB
Afforestation
Ponds
Contours
River_WB
Road
Drain
Plot_bnd
Village_Bnd
Settlement
490 245 0 490 Meters
79°12'0"E
79°12'30"E
79°13'0"E
79°13'30"E
79°14'0"E
79°14'30"E
79°15'0"E
79°15'30"E
28°35'30"N
28°35'0"N
28°34'30"N
28°34'0"N
28°33'30"N

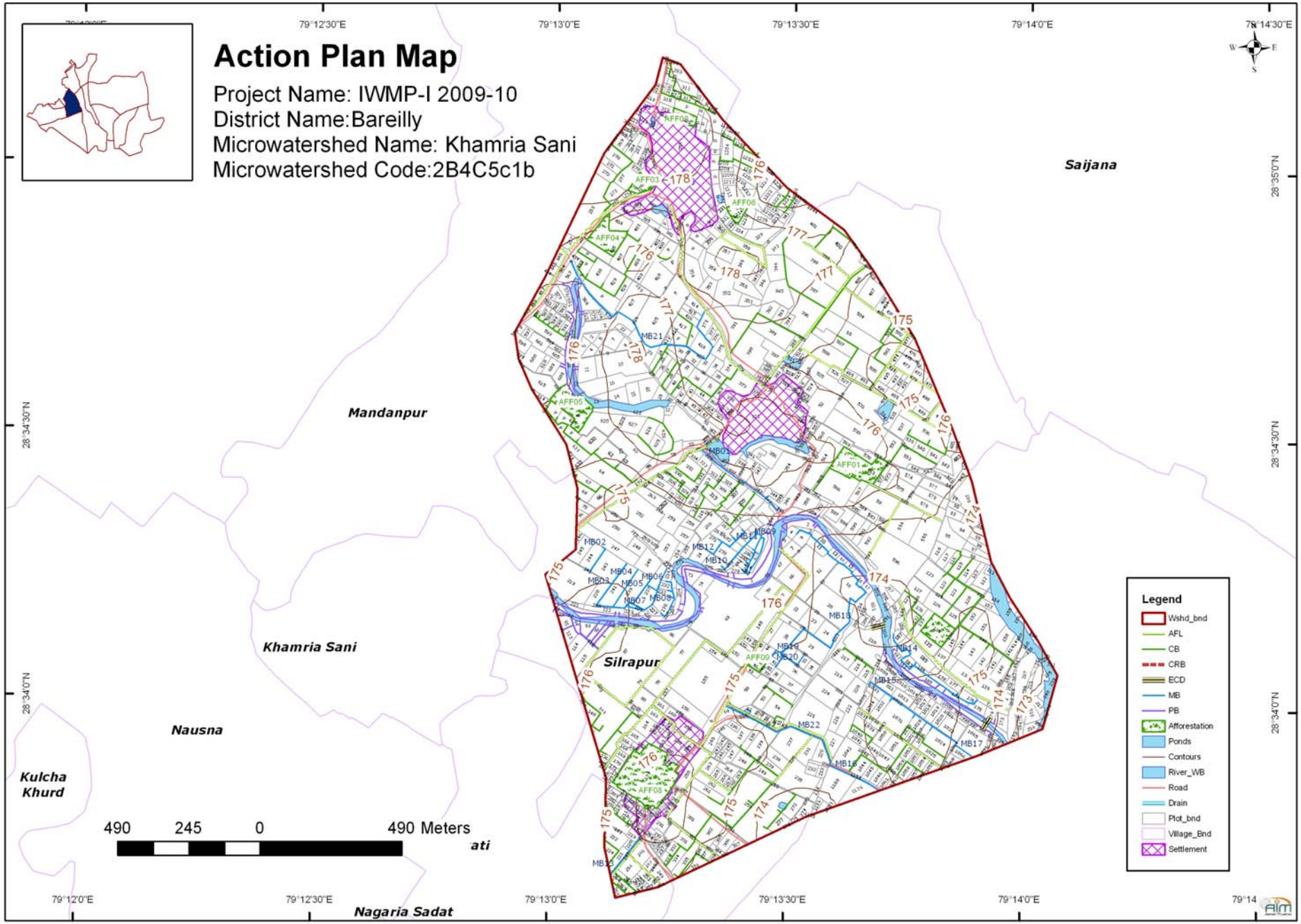
Action Plan Map
Project Name: IWMP-I 2009-10
District Name:Bareilly
Microwatershed Name: Khamria Sani
Microwatershed Code:2B4C5c1b
Saijana
Mandanpur
Khamria Sani
Silrapur
Nausna
Kulcha Khurd
Nagaria Sadat
490 245 0 490 Meters
Legend
Wshd_bnd
AFL
CB
CRB
ECD
MB
PB
Afforestation
Ponds
Contours
River_WB
Road
Drain
Plot_bnd
Village_Bnd
Settlement

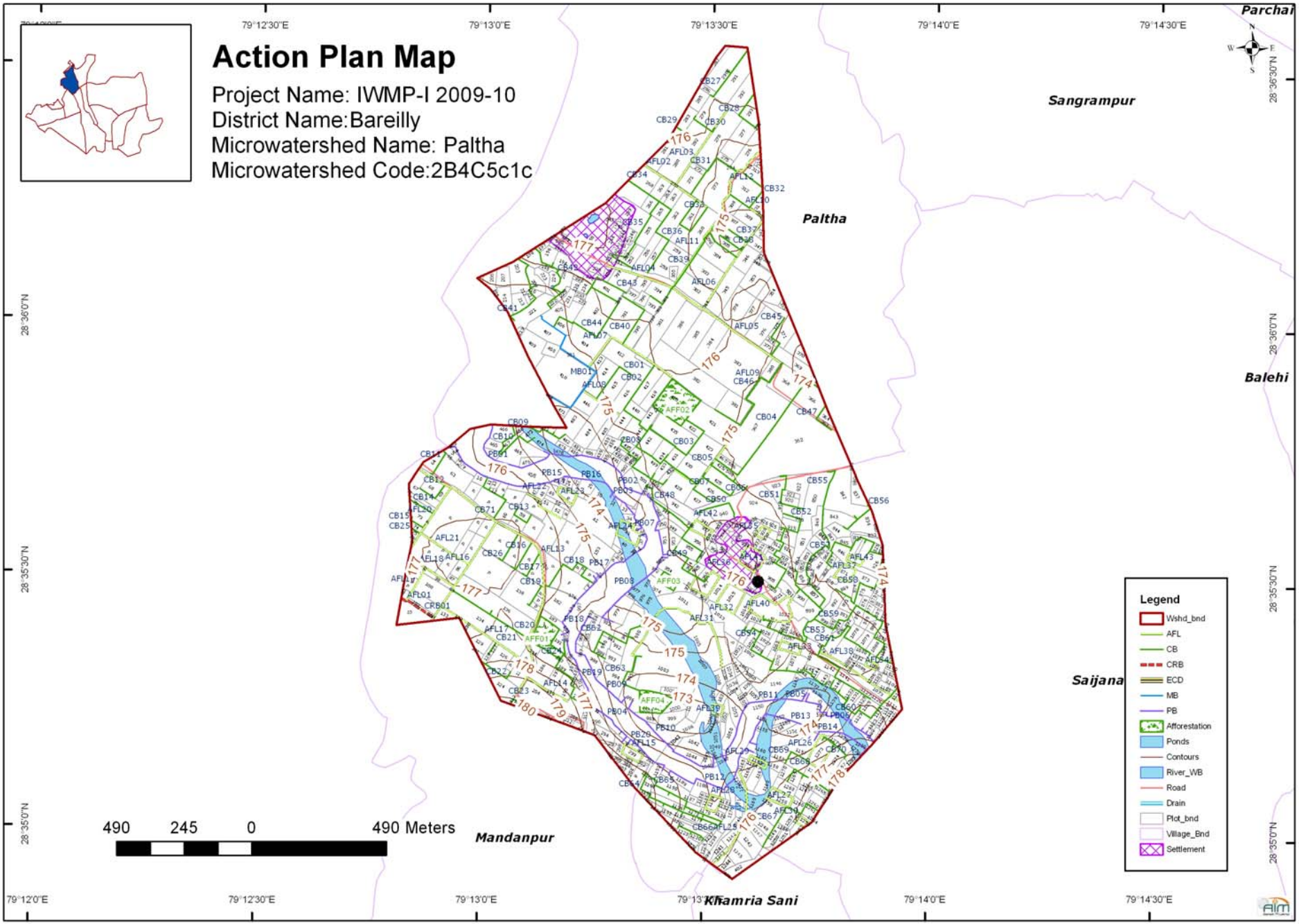
Action Plan Map
Project Name: IWMP-I 2009-10
District Name:Bareilly
Microwatershed Name: Paltha
Microwatershed Code:2B4C5c1c
Parchai
Sangrampur
Paltha
Balehi
Saijana
Mandanpur
Khamria Sani
490 245 0 490 Meters
Legend
Wshd_bnd
AFL
CB
CRB
ECD
MB
PB
Afforestation
Ponds
Contours
River_WB
Road
Drain
Plot_bnd
Village_Bnd
Settlement

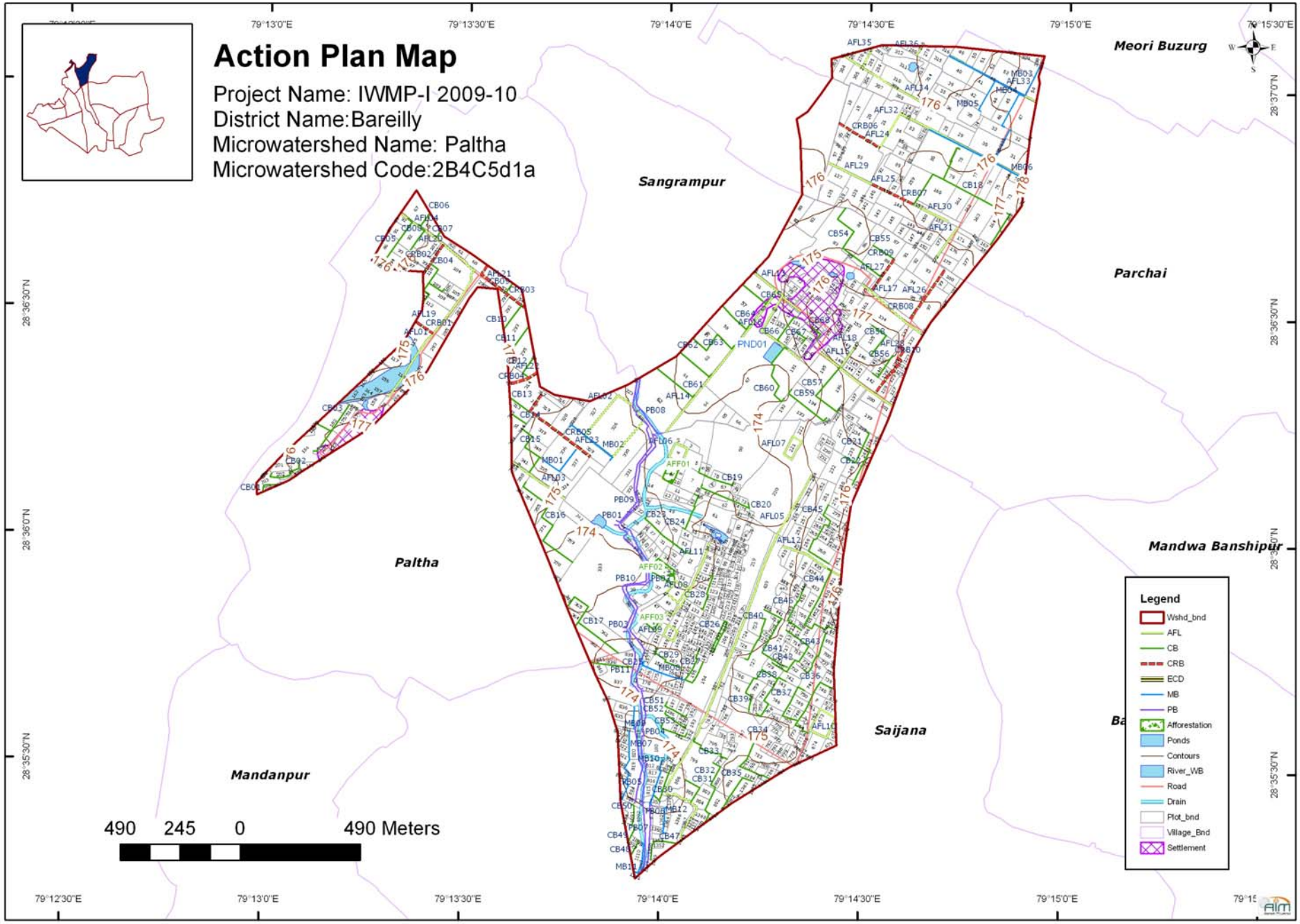
Action Plan Map
Project Name: IWMP-I 2009-10
District Name:Bareilly
Microwatershed Name: Paltha
Microwatershed Code:2B4C5d1a
Sangrampur
Meori Buzurg
Parchai
Paltha
Mandwa Banshipur
Saijana
Mandanpur
490 245 0 490 Meters
Legend
Wshd_bnd
AFL
CB
CRB
ECD
MB
PB
Afforestation
Ponds
Contours
River_WB
Road
Drain
Plot_bnd
Village_Bnd
Settlement

PREPARATION OF DPR

Detail Project Report of Integrated Watershed Management Programme (IWMP- 1st) has been prepared through base line/ bench Mark survey for physiographic, climate, soil, land use, vegetation, hydrology and socio economic data collection. PRA exercises have been done to collect primary data. Secondary data have been collected from Revenue, Statistics department, Statistical Magazine of the district, department of animal Husbandry development etc. Toposheets on 1:50,000 scale, online high resolution satellite image and SRTM data has been used. Suggestions related to technical & specific inputs were taken from external expert in preparation and drafting of detail project report.

S.No.	Name	Designation	Affiliation
1	Sri K.N. Sinha	Bhoomi Sanrakshan Adhikari, I.W.M.P-1	P.I.A., Bareilly
2	Sri A.K. Srivastava	J.E., I.W.M.P-1	P.I.A., Bareilly
3	Sri Jaswant Singh	Accountant, I.W.M.P-1	P.I.A., Bareilly
4	Sri Kripal Singh	Draftman, I.W.M.P-1	P.I.A., Bareilly
5	Sri Vereshwar Singh Senger	A.S.C.I, I.W.M.P-1	P.I.A., Bareilly
6	Sri Mahendra Singh	A.S.C.I, I.W.M.P-1	P.I.A., Bareilly
7	Sri Sarvesh Kumar Srivastava	Seech Parveshak, I.W.M.P-1	P.I.A., Bareilly
8	Sri Shyam Bihari Lal	Seech Parveshak, I.W.M.P-1	P.I.A., Bareilly
9	Sri Ramanandi	Seechpal, I.W.M.P-1	P.I.A., Bareilly
10	Sri Ravindra Kumar Dixit	Seechpal, I.W.M.P-1	P.I.A., Bareilly
11	Km. Shashi	Typist, I.W.M.P-1	P.I.A., Bareilly
DPR Compiled & Printed By : AIM Geotech (P) Ltd., 13 & 14 LGF, Swaroop Arcade, Kapoorthala, Aliganj, Lucknow – 226024, Website : www.aimgeotech.com			

ANNEXURES

Annexure - I

Gram Panchyat/Watershed wise and Structurewise Cost of Watershed development activities

Name of Gram Panchayat : Aksaura

S.No	Watershed Code	Village Name	Structure Code	Top width (T) m	Base width (B) m	Height (H) m	CS (T+B)/2*H sqm	Length m	Earth Work Sqm	Dressing + Others	Outlets	Type of outlet	EW Cost (Rs.)	Sodding cost (Rs.)	Outlet cost (Rs.)	Total cost (Rs.)
Details of Soil Moisture measures																
1	2B4C4a1d	Aksaura	CB08	0.45	2.25	0.6	0.81	330	267.5	608	1	DSW	8106	0	4000	12714
2	2B4C4a1d	Aksaura	CB16	0.45	2.25	0.6	0.81	46	37.1	84	1	DSW	1125	0	4000	5209
3	2B4C4a1d	Aksaura	CB15	0.45	2.25	0.6	0.81	144	116.4	265	1	DSW	3527	0	4000	7792
4	2B4C4a1d	Aksaura	CB14	0.45	2.25	0.6	0.81	253	205.2	466	1	DSW	6219	0	4000	10685
5	2B4C4a1d	Aksaura	CB13	0.45	2.25	0.6	0.81	89	71.8	163	1	DSW	2175	0	4000	6338
6	2B4C4a1d	Aksaura	CB12	0.45	2.25	0.6	0.81	256	207	470	1	DSW	6273	0	4000	10743
7	2B4C4a1d	Aksaura	CB11	0.45	2.25	0.6	0.81	529	428.3	973	1	DSW	12977	0	4000	17950
8	2B4C4a1d	Aksaura	CB01	0.45	2.25	0.6	0.81	170	137.7	313	1	DSW	4173	0	4000	8486
9	2B4C4a1d	Aksaura	CB09	0.45	2.25	0.6	0.81	493	399.5	908	1	DSW	12106	0	4000	17014
10	2B4C4a1d	Aksaura	CB19	0.45	2.25	0.6	0.81	144	116.4	265	1	DSW	3527	0	4000	7792
11	2B4C4a1d	Aksaura	CB07	0.45	2.25	0.6	0.81	126	102.1	232	1	DSW	3093	0	4000	7325
12	2B4C4a1d	Aksaura	CB06	0.45	2.25	0.6	0.81	305	247.1	561	1	DSW	7486	0	4000	12047
13	2B4C4a1d	Aksaura	CB05	0.45	2.25	0.6	0.81	141	114.1	259	1	DSW	3458	0	4000	7717
14	2B4C4a1d	Aksaura	CB04	0.45	2.25	0.6	0.81	417	337.9	768	1	DSW	10238	0	4000	15006
15	2B4C4a1d	Aksaura	CB03	0.45	2.25	0.6	0.81	202	163.5	372	1	DSW	4955	0	4000	9327
16	2B4C4a1d	Aksaura	CB02	0.45	2.25	0.6	0.81	524	424.1	964	1	DSW	12849	0	4000	17813
17	2B4C4a1d	Aksaura	CB10	0.45	2.25	0.6	0.81	222	179.8	409	1	DSW	5449	0	4000	9858
18	2B4C4a1d	Phidaipur	CB178	0.45	2.25	0.6	0.81	117	94.7	215	1	DSW	2868	0	4000	7083
19	2B4C4a1d	Aksaura	CB351	0.45	2.25	0.6	0.81	159	128.7	292	1	DSW	3899	0	4000	8191
20	2B4C4a1d	Phidaipur	CB185	0.45	2.25	0.6	0.81	391	316.9	720	1	DSW	9601	0	4000	14321
21	2B4C4a1d	Phidaipur	CB184	0.45	2.25	0.6	0.81	362	292.9	666	1	DSW	8876	0	4000	13542
22	2B4C4a1d	Phidaipur	CB183	0.45	2.25	0.6	0.81	107	86.6	197	1	DSW	2623	0	4000	6820
23	2B4C4a1d	Phidaipur	CB182	0.45	2.25	0.6	0.81	106	85.8	195	1	DSW	2600	0	4000	6795
24	2B4C4a1d	Phidaipur	CB181	0.45	2.25	0.6	0.81	177	143.2	326	1	DSW	4340	0	4000	8666
25	2B4C4a1d	Aksaura	CB17	0.45	2.25	0.6	0.81	258	208.6	474	1	DSW	6321	0	4000	10795
26	2B4C4a1d	Phidaipur	CB179	0.45	2.25	0.6	0.81	112	91	207	1	DSW	2759	0	4000	6966
27	2B4C4a1d	Aksaura	CB18	0.45	2.25	0.6	0.81	224	181.6	413	1	DSW	5502	0	4000	9915
28	2B4C4a1d	Phidaipur	CB177	0.45	2.25	0.6	0.81	129	104.8	238	1	DSW	3177	0	4000	7415
29	2B4C4a1d	Phidaipur	CB176	0.45	2.25	0.6	0.81	381	308.7	702	1	DSW	9354	0	4000	14056
30	2B4C4a1d	Phidaipur	CB175	0.45	2.25	0.6	0.81	460	372.7	847	1	DSW	11292	0	4000	16139
31	2B4C4a1d	Phidaipur	CB174	0.45	2.25	0.6	0.81	362	293.1	666	1	DSW	8881	0	4000	13547

32	2B4C4a1d	Phidaipur	CB173	0.45	2.25	0.6	0.81	107	86.4	196	1	DSW	2618	0	4000	6814
33	2B4C4a1d	Phidaipur	CB172	0.45	2.25	0.6	0.81	121	97.9	223	1	DSW	2967	0	4000	7190
34	2B4C4a1d	Phidaipur	CB180	0.45	2.25	0.6	0.81	110	88.8	202	1	DSW	2691	0	4000	6893
35	2B4C4a1d	Phidaipur	CRB20	2	3.2	0.6	1.56	1240	1934.4	4396	1	MSN	58613	0	20000	83009
Total								9314	8472.3	19255			256718	0	156000	431973
Details of Water Resources																
Total								0	0	0	0		0	0	0	0
Details of Afforestation and Agro forestry																
36	2B4C4a1d	Phidaipur	AFF18					41646								49980
37	2B4C4a1d	Aksaura	AFF02					13764								16530
38	2B4C4a1d	Aksaura	AFF01					19106								22920
39	2B4C4a1d	Phidaipur	AFL20					1240								14880
Total																104310
Grand Total																536283

Name of Gram Panchayat : Anandpur

S.No	Watershed Code	Village Name	Structure Code	Top width (T) m	Base width (B) m	Height (H) m	CS (T+B)/2*H sqm	Length m	Earth Work Sqm	Dressing + Others	Outlets	Type of outlet	EW Cost (Rs.)	Sodding cost (Rs.)	Outlet cost (Rs.)	Total cost (Rs.)
Details of Soil Moisture measures																
1	2B4C4a1d	Anandpur	CB31	0.45	2.25	0.6	0.81	382	309.6	704	1	DSW	9382	0	4000	14086
2	2B4C4a1d	Anandpur	CB24	0.45	2.25	0.6	0.81	141	114	259	1	DSW	3453	0	4000	7712
3	2B4C4a1d	Anandpur	CB23	0.45	2.25	0.6	0.81	395	320.1	727	1	DSW	9698	0	4000	14425
4	2B4C4a1d	Anandpur	CB20	0.45	2.25	0.6	0.81	144	116.5	265	1	DSW	3531	0	4000	7796
5	2B4C4a1d	Anandpur	CB36	0.45	2.25	0.6	0.81	137	111	252	1	DSW	3362	0	4000	7614
6	2B4C4a1d	Anandpur	CB35	0.45	2.25	0.6	0.81	109	88.3	201	1	DSW	2675	0	4000	6876
7	2B4C4a1d	Anandpur	CB34	0.45	2.25	0.6	0.81	72	58.2	132	1	DSW	1764	0	4000	5896
8	2B4C4a1d	Anandpur	CB21	0.45	2.25	0.6	0.81	643	521.2	1184	1	DSW	15792	0	4000	20976
9	2B4C4a1d	Anandpur	CB32	0.45	2.25	0.6	0.81	91	73.4	167	1	DSW	2225	0	4000	6392
10	2B4C4a1d	Anandpur	CB38	0.45	2.25	0.6	0.81	506	410.1	932	1	DSW	12427	0	4000	17359
11	2B4C4a1d	Anandpur	CB30	0.45	2.25	0.6	0.81	244	197.6	449	1	DSW	5986	0	4000	10435
12	2B4C4a1d	Anandpur	CB29	0.45	2.25	0.6	0.81	198	160.1	364	1	DSW	4850	0	4000	9214
13	2B4C4a1d	Anandpur	CB28	0.45	2.25	0.6	0.81	117	94.9	216	1	DSW	2876	0	4000	7092
14	2B4C4a1d	Anandpur	CB27	0.45	2.25	0.6	0.81	113	91.8	209	1	DSW	2781	0	4000	6990
15	2B4C4a1d	Anandpur	CB26	0.45	2.25	0.6	0.81	197	159.2	362	1	DSW	4824	0	4000	9186
16	2B4C4a1d	Anandpur	CB25	0.45	2.25	0.6	0.81	140	113.5	258	1	DSW	3439	0	4000	7697
17	2B4C4a1d	Anandpur	CB33	0.45	2.25	0.6	0.81	998	808.6	1837	1	DSW	24499	0	4000	30336
18	2B4C4a1d	Anandpur	CB45	0.45	2.25	0.6	0.81	153	123.6	281	1	DSW	3744	0	4000	8025
19	2B4C4a1d	Anandpur	CB53	0.45	2.25	0.6	0.81	126	101.9	232	1	DSW	3087	0	4000	7319

20	2B4C4a1d	Anandpur	CB52	0.45	2.25	0.6	0.81	291	235.7	536	1	DSW	7141	0	4000	11677
21	2B4C4a1d	Anandpur	CB51	0.45	2.25	0.6	0.81	67	54.6	124	1	DSW	1654	0	4000	5778
22	2B4C4a1d	Anandpur	CB50	0.45	2.25	0.6	0.81	88	71.2	162	1	DSW	2158	0	4000	6320
23	2B4C4a1d	Anandpur	CB49	0.45	2.25	0.6	0.81	533	432	982	1	DSW	13090	0	4000	18072
24	2B4C4a1d	Anandpur	CB48	0.45	2.25	0.6	0.81	279	225.9	513	1	DSW	6844	0	4000	11357
25	2B4C4a1d	Anandpur	CB22	0.45	2.25	0.6	0.81	147	119	270	1	DSW	3605	0	4000	7875
26	2B4C4a1d	Anandpur	CB46	0.45	2.25	0.6	0.81	231	187.3	426	1	DSW	5676	0	4000	10102
27	2B4C4a1d	Anandpur	CB37	0.45	2.25	0.6	0.81	419	339.6	772	1	DSW	10291	0	4000	15063
28	2B4C4a1d	Anandpur	CB44	0.45	2.25	0.6	0.81	126	102.3	232	1	DSW	3099	0	4000	7331
29	2B4C4a1d	Anandpur	CB43	0.45	2.25	0.6	0.81	258	208.6	474	1	DSW	6321	0	4000	10795
30	2B4C4a1d	Anandpur	CB42	0.45	2.25	0.6	0.81	177	143.4	326	1	DSW	4345	0	4000	8671
31	2B4C4a1d	Anandpur	CB41	0.45	2.25	0.6	0.81	107	86.8	197	1	DSW	2629	0	4000	6826
32	2B4C4a1d	Anandpur	CB40	0.45	2.25	0.6	0.81	107	86.9	198	1	DSW	2634	0	4000	6832
33	2B4C4a1d	Anandpur	CB39	0.45	2.25	0.6	0.81	232	187.7	426	1	DSW	5686	0	4000	10112
34	2B4C4a1d	Anandpur	CB47	0.45	2.25	0.6	0.81	209	169.2	385	1	DSW	5127	0	4000	9512
35	2B4C4a1d	Anandpur	CRB02	2	3.2	0.6	1.56	243	378.5	860	1	MSN	11469	0	20000	32329
36	2B4C4a1d	Anandpur	CRB21	2	3.2	0.6	1.56	775	1208.8	2747	1	MSN	36626	0	20000	59373
37	2B4C4a1d	Anandpur	CRB03	2	3.2	0.6	1.56	800	1247.7	2835	1	MSN	37805	0	20000	60640
38	2B4C4a1d	Anandpur	CRB01	2	3.2	0.6	1.56	337	526.2	1196	1	MSN	15943	0	20000	37139
Total								10332	9985	22692			302538	0	216000	541230
Details of Water Resources																
39	2B4C4a1d	Anandpur	PND03						6761.9	0	1	HMP	247113		40000	305647
40	2B4C4a1d	Anandpur	PND02						10139.6	0	1	HMP	370607		40000	438403
41	2B4C4a1d	Anandpur	PND01						8679.7	0	1	HMP	317232		40000	381024
Total								0	25581.2	0	3		934952	0	120000	1125074
Details of Afforestation and Agro forestry																
42	2B4C4a1d	Anandpur	AFF06					9470								11370
43	2B4C4a1d	Anandpur	AFF05					28229								33870
44	2B4C4a1d	Anandpur	AFF04					42657								51180
45	2B4C4a1d	Anandpur	AFF03					11519								13830
46	2B4C4a1d	Anandpur	AFL21					775								9300
47	2B4C4a1d	Anandpur	AFL03					800								9600
48	2B4C4a1d	Anandpur	AFL02					243								2910
49	2B4C4a1d	Anandpur	AFL01					337								4050
Total																136110
Grand Total																1802414

Name of Gram Panchayat : Bafari Buzurg

S.No	Watershed Code	Village Name	Structure Code	Top width (T) m	Base width (B) m	Height (H) m	CS (T+B)/2*H sqm	Length m	Earth Work Sqm	Dressing + Others	Outlets	Type of outlet	EW Cost (Rs.)	Sodding cost (Rs.)	Outlet cost (Rs.)	Total cost (Rs.)
Details of Soil Moisture measures																
1	2B4C4a2b	Bafari Buzurg	CB05	0.45	2.25	0.6	0.81	123	99.5	226	1	DSW	3015	0	4000	7241
2	2B4C4a1d	Bafari Buzurg	CB59	0.45	2.25	0.6	0.81	433	350.4	796	1	DSW	10617	0	4000	15413
3	2B4C4a2b	Bafari Buzurg	CB03	0.45	2.25	0.6	0.81	68	55	125	1	DSW	1665	0	4000	5790
4	2B4C4a1d	Bafari Buzurg	CB57	0.45	2.25	0.6	0.81	125	100.9	229	1	DSW	3056	0	4000	7285
5	2B4C4a2c	Bafari Buzurg	CB06	0.45	2.85	0.6	0.99	342	339	770	1	DSW	10272	0	4000	15042
6	2B4C4a1d	Bafari Buzurg	CB55	0.45	2.85	0.6	0.99	608	602	1368	1	DSW	18241	0	4000	23609
7	2B4C4a1d	Bafari Buzurg	CB60	0.45	2.25	0.6	0.81	88	71.7	163	1	DSW	2172	0	4000	6335
8	2B4C4a2b	Bafari Buzurg	CB06	0.45	2.25	0.6	0.81	310	251.3	571	1	DSW	7614	0	4000	12185
9	2B4C4a1d	Bafari Buzurg	CB58	0.45	2.25	0.6	0.81	471	381.8	868	1	DSW	11568	0	4000	16436
10	2B4C4a2b	Bafari Buzurg	CB04	0.45	2.25	0.6	0.81	241	195.5	444	1	DSW	5925	0	4000	10369
11	2B4C4a2c	Bafari Buzurg	CB03	0.45	2.25	0.6	0.81	361	292.4	665	1	DSW	8861	0	4000	13526
12	2B4C4a2b	Bafari Buzurg	CB02	0.45	2.25	0.6	0.81	509	412	936	1	DSW	12484	0	4000	17420
13	2B4C4a2c	Bafari Buzurg	CB04	0.45	2.85	0.6	0.99	183	181.3	412	1	DSW	5494	0	4000	9906
14	2B4C4a2b	Bafari Buzurg	CB01	0.45	2.25	0.6	0.81	369	299.1	680	1	DSW	9064	0	4000	13744
15	2B4C4a2c	Bafari Buzurg	CB05	0.45	2.85	0.6	0.99	354	350.4	796	1	DSW	10618	0	4000	15414
16	2B4C4a1d	Bafari Buzurg	CB54	0.45	2.25	0.6	0.81	433	350.9	797	1	DSW	10633	0	4000	15430
17	2B4C4a1d	Bafari Buzurg	CB71	0.45	2.25	0.6	0.81	114	92.4	210	1	DSW	2801	0	4000	7011
18	2B4C4a1d	Bafari Buzurg	CB76	0.45	2.25	0.6	0.81	62	49.9	113	1	DSW	1511	0	4000	5624
19	2B4C4a1d	Bafari Buzurg	CB75	0.45	2.25	0.6	0.81	61	49.1	111	1	DSW	1487	0	4000	5598
20	2B4C4a1d	Bafari Buzurg	CB74	0.45	2.25	0.6	0.81	94	76.4	174	1	DSW	2314	0	4000	6488
21	2B4C4a1d	Bafari Buzurg	CB73	0.45	2.25	0.6	0.81	566	458.4	1042	1	DSW	13889	0	4000	18931
22	2B4C4a1d	Bafari Buzurg	CB56	0.45	2.85	0.6	0.99	125	123.7	281	1	DSW	3749	0	4000	8030
23	2B4C4a1d	Bafari Buzurg	CB72	0.45	2.25	0.6	0.81	74	60.1	137	1	DSW	1821	0	4000	5958
24	2B4C4a1d	Bafari Buzurg	CB61	0.45	2.25	0.6	0.81	333	270.1	614	1	DSW	8185	0	4000	12799
25	2B4C4a1d	Bafari Buzurg	CB70	0.45	2.25	0.6	0.81	99	79.8	181	1	DSW	2418	0	4000	6599
26	2B4C4a1d	Bafari Buzurg	CB69	0.45	2.25	0.6	0.81	187	151.8	345	1	DSW	4598	0	4000	8943
27	2B4C4a1d	Bafari Buzurg	CB68	0.45	2.25	0.6	0.81	114	92.6	211	1	DSW	2807	0	4000	7018
28	2B4C4a1d	Bafari Buzurg	CB67	0.45	2.25	0.6	0.81	106	85.7	195	1	DSW	2598	0	4000	6793
29	2B4C4a1d	Bafari Buzurg	CB66	0.45	2.25	0.6	0.81	585	473.6	1076	1	DSW	14350	0	4000	19426
30	2B4C4a1d	Bafari Buzurg	CB65	0.45	2.25	0.6	0.81	831	673	1529	1	DSW	20391	0	4000	25920
31	2B4C4a1d	Bafari Buzurg	CB64	0.45	2.25	0.6	0.81	236	190.8	434	1	DSW	5781	0	4000	10215
32	2B4C4a1d	Bafari Buzurg	CB63	0.45	2.25	0.6	0.81	107	86.4	196	1	DSW	2616	0	4000	6812
33	2B4C4a1d	Bafari Buzurg	CB62	0.45	2.25	0.6	0.81	199	161.1	366	1	DSW	4881	0	4000	9247
34	2B4C4a2c	Bafari Buzurg	CRB01	2	3.2	0.6	1.56	179	278.6	633	1	MSN	8441	0	20000	29074
35	2B4C4a2c	Bafari Buzurg	CRB03	2	3.2	0.6	1.56	615	959.7	2181	1	MSN	29078	0	20000	51259
36	2B4C4a2c	Bafari Buzurg	CRB04	2	3.2	0.6	1.56	76	118.2	269	1	MSN	3582	0	20000	23851

37	2B4C4a2c	Bafari Buzurg	CRB05	2	3.2	0.6	1.56	111	173.3	394	1	MSN	5251	0	20000	25645
38	2B4C4a2c	Bafari Buzurg	CRB06	2	3.2	0.6	1.56	655	1021.3	2321	1	MSN	30944	0	20000	53265
39	2B4C4a2c	Bafari Buzurg	CRB07	2	3.2	0.6	1.56	559	872.5	1983	1	MSN	26437	0	20000	48420
40	2B4C4a2c	Bafari Buzurg	CRB02	2	3.2	0.6	1.56	427	666.4	1514	1	MSN	20193	0	20000	41707
41	2B4C4a2b	Bafari Buzurg	CRB02	2	3.2	0.6	1.56	91	141.9	322	1	MSN	4298	0	20000	24620
42	2B4C4a2b	Bafari Buzurg	CRB04	2	3.2	0.6	1.56	256	399.4	908	1	MSN	12103	0	20000	33011
43	2B4C4a1d	Bafari Buzurg	CRB05	2	3.2	0.6	1.56	186	290.4	660	1	MSN	8800	0	20000	29460
44	2B4C4a1d	Bafari Buzurg	CRB04	2	3.2	0.6	1.56	175	273	620	1	MSN	8271	0	20000	28891
45	2B4C4a2b	Bafari Buzurg	CRB03	2	3.2	0.6	1.56	66	103.5	235	1	MSN	3136	0	20000	23371
46	2B4C4a2b	Bafari Buzurg	CRB01	2	3.2	0.6	1.56	351	548	1245	1	MSN	16605	0	20000	37850
47	2B4C4a2c	Bafari Buzurg	FB06	0.3	1.65	0.45	0.43875	244	106.9	243			3240	0		3483
48	2B4C4a2c	Bafari Buzurg	FB09	0.3	1.65	0.45	0.43875	104	45.8	104			1388	0		1492
49	2B4C4a2c	Bafari Buzurg	FB07	0.3	2.1	0.45	0.54	172	92.9	211			2813	0		3024
50	2B4C4a2c	Bafari Buzurg	FB01	0.3	1.65	0.45	0.43875	160	70	159			2122	0		2281
51	2B4C4a2c	Bafari Buzurg	FB08	0.3	1.65	0.45	0.43875	307	134.6	306			4078	0		4384
52	2B4C4a2c	Bafari Buzurg	FB04	0.3	1.65	0.45	0.43875	291	127.8	290			3872	0		4162
53	2B4C4a2c	Bafari Buzurg	FB03	0.3	1.65	0.45	0.43875	291	127.5	290			3865	0		4155
54	2B4C4a2c	Bafari Buzurg	FB02	0.3	1.65	0.45	0.43875	267	117.2	266			3551	0		3817
55	2B4C4a2c	Bafari Buzurg	FB05	0.3	1.65	0.45	0.43875	245	107.5	244			3258	0		3502
56	2B4C4a2c	Bafari Buzurg	PB02	0.6	4.6	1	2.6	384	998.9	2270	1	DSW	30268	0	7000	39538
57	2B4C4a2c	Bafari Buzurg	PB04	0.6	4.6	1	2.6	161	418.7	951	1	DSW	12685	0	7000	20636
58	2B4C4a2c	Bafari Buzurg	PB19	0.6	4.6	1	2.6	835	2171.6	4935	1	DSW	65799	0	7000	77734
59	2B4C4a2c	Bafari Buzurg	PB03	0.6	4.6	1	2.6	716	1860.6	4228	1	DSW	56377	0	7000	67605
Total								16835	19734.3	44843			597951	0	420000	1062794
Details of Water Resources																
60	2B4C4a2c	Bafari Buzurg	PND02						4098.7	0	1	HMP	149756		40000	200988
61	2B4C4a2c	Bafari Buzurg	PND01						4941	0	1	HMP	180506		40000	234044
62	2B4C4a1d	Bafari Buzurg	PND04						5904.1	0	1	HMP	215754		40000	271936
63	2B4C4a2b	Bafari Buzurg	PND01						1439.7	0	1	HMP	54248		40000	98317
Total								0	16383.5	0	4		600264	0	160000	805285
Details of Afforestation and Agro forestry																
64	2B4C4a2c	Bafari Buzurg	AFF02					3335								3990
65	2B4C4a2c	Bafari Buzurg	AFF01					24544								29460
66	2B4C4a1d	Bafari Buzurg	AFF08					8887								10650
67	2B4C4a1d	Bafari Buzurg	AFF07					10989								13200
68	2B4C4a2b	Bafari Buzurg	AFL03					66								780
69	2B4C4a2c	Bafari Buzurg	AFL02					427								5130
70	2B4C4a2c	Bafari Buzurg	AFL03					615								7380
71	2B4C4a2c	Bafari Buzurg	AFL04					76								900
72	2B4C4a2c	Bafari Buzurg	AFL05					111								1320

73	2B4C4a2c	Bafari Buzurg	AFL06					655								7860
74	2B4C4a2c	Bafari Buzurg	AFL07					559								6720
75	2B4C4a2c	Bafari Buzurg	AFL01					179								2160
76	2B4C4a2b	Bafari Buzurg	AFL02					91								1080
77	2B4C4a2c	Bafari Buzurg	AFL35					833								9990
78	2B4C4a1d	Bafari Buzurg	AFL04					175								2100
79	2B4C4a1d	Bafari Buzurg	AFL05					186								2220
80	2B4C4a2b	Bafari Buzurg	AFL04					256								3060
81	2B4C4a2b	Bafari Buzurg	AFL01					351								4200
Total																112200
Grand Total																1980279

Name of Gram Panchayat : Balehi

S.No	Watershed Code	Village Name	Structure Code	Top width (T) m	Base width (B) m	Height (H) m	CS (T+B)/2*H sqm	Length m	Earth Work Sqm	Dressing + Others	Outlets	Type of outlet	EW Cost (Rs.)	Sodding cost (Rs.)	Outlet cost (Rs.)	Total cost (Rs.)
Details of Soil Moisture measures																
1	2B4C4a1d	Paharpur	CB150	0.45	2.85	0.6	0.99	101	99.6	226	1	DSW	3018	0	4000	7244
2	2B4C4a1d	Paharpur	CB162	0.45	2.25	0.6	0.81	230	186	423	1	DSW	5635	0	4000	10058
3	2B4C4a1d	Balehi	CB132	0.45	2.25	0.6	0.81	94	76	173	1	DSW	2304	0	4000	6477
4	2B4C4a1d	Balehi	CB133	0.45	2.25	0.6	0.81	121	97.7	222	1	DSW	2960	0	4000	7182
5	2B4C4a1d	Balehi	CB134	0.45	2.25	0.6	0.81	375	303.8	690	1	DSW	9206	0	4000	13896
6	2B4C4a1d	Balehi	CB135	0.45	2.25	0.6	0.81	394	319.1	725	1	DSW	9669	0	4000	14394
7	2B4C4a1d	Paharpur	CB142	0.45	2.25	0.6	0.81	66	53.7	122	1	DSW	1626	0	4000	5748
8	2B4C4a1d	Paharpur	CB143	0.45	2.25	0.6	0.81	66	53.5	121	1	DSW	1620	0	4000	5741
9	2B4C4a1d	Paharpur	CB144	0.45	2.25	0.6	0.81	122	98.8	225	1	DSW	2994	0	4000	7219
10	2B4C4a1d	Paharpur	CB145	0.45	2.25	0.6	0.81	64	51.7	118	1	DSW	1568	0	4000	5686
11	2B4C4a1d	Paharpur	CB146	0.45	2.25	0.6	0.81	64	51.7	118	1	DSW	1567	0	4000	5685
12	2B4C4a1d	Paharpur	CB147	0.45	2.25	0.6	0.81	67	54.7	124	1	DSW	1656	0	4000	5780
13	2B4C4a1d	Balehi	CB130	0.45	2.25	0.6	0.81	83	67.2	153	1	DSW	2035	0	4000	6188
14	2B4C4a1d	Paharpur	CB149	0.45	2.85	0.6	0.99	101	99.7	226	1	DSW	3020	0	4000	7246
15	2B4C4a1d	Balehi	CB129	0.45	2.25	0.6	0.81	120	97.4	221	1	DSW	2951	0	4000	7172
16	2B4C4a1d	Paharpur	CB151	0.45	2.85	0.6	0.99	452	447.4	1017	1	DSW	13557	0	4000	18574
17	2B4C4a1d	Paharpur	CB152	0.45	2.25	0.6	0.81	177	143.3	326	1	DSW	4343	0	4000	8669
18	2B4C4a1d	Paharpur	CB153	0.45	2.25	0.6	0.81	161	130.6	297	1	DSW	3956	0	4000	8253
19	2B4C4a1d	Paharpur	CB154	0.45	2.25	0.6	0.81	93	75.3	171	1	DSW	2283	0	4000	6454
20	2B4C4a1d	Paharpur	CB155	0.45	2.25	0.6	0.81	109	88.3	201	1	DSW	2676	0	4000	6877
21	2B4C4a1d	Paharpur	CB156	0.45	2.25	0.6	0.81	110	89.4	203	1	DSW	2708	0	4000	6911
22	2B4C4a1d	Paharpur	CB157	0.45	2.25	0.6	0.81	188	151.9	345	1	DSW	4602	0	4000	8947

23	2B4C4a1d	Paharpur	CB158	0.45	2.25	0.6	0.81	138	112.1	255	1	DSW	3396	0	4000	7651
24	2B4C4a1d	Balehi	CB77	0.45	2.25	0.6	0.81	153	124.3	282	1	DSW	3765	0	4000	8047
25	2B4C4a1d	Paharpur	CB160	0.45	2.25	0.6	0.81	285	231.2	525	1	DSW	7007	0	4000	11532
26	2B4C4a1d	Balehi	CB113	0.45	2.85	0.6	0.99	61	60.7	138	1	DSW	1838	0	4000	5976
27	2B4C4a1d	Paharpur	CB148	0.45	2.85	0.6	0.99	101	99.9	227	1	DSW	3028	0	4000	7255
28	2B4C4a1d	Balehi	CB117	0.45	2.85	0.6	0.99	211	209	475	1	DSW	6332	0	4000	10807
29	2B4C4a1d	Balehi	CB78	0.45	2.25	0.6	0.81	130	105	239	1	DSW	3181	0	4000	7420
30	2B4C4a1d	Balehi	CB79	0.45	2.25	0.6	0.81	594	481.2	1094	1	DSW	14581	0	4000	19675
31	2B4C4a1d	Balehi	CB80	0.45	2.25	0.6	0.81	195	158.1	359	1	DSW	4790	0	4000	9149
32	2B4C4a1d	Balehi	CB81	0.45	2.25	0.6	0.81	196	158.4	360	1	DSW	4799	0	4000	9159
33	2B4C4a1d	Balehi	CB82	0.45	2.25	0.6	0.81	69	55.5	126	1	DSW	1682	0	4000	5808
34	2B4C4a1d	Balehi	CB83	0.45	2.25	0.6	0.81	637	516.2	1173	1	DSW	15642	0	4000	20815
35	2B4C4a1d	Balehi	CB84	0.45	2.25	0.6	0.81	182	147.5	335	1	DSW	4470	0	4000	8805
36	2B4C4a1d	Balehi	CB85	0.45	2.25	0.6	0.81	95	77.2	175	1	DSW	2339	0	4000	6514
37	2B4C4a1d	Balehi	CB86	0.45	2.25	0.6	0.81	111	90.3	205	1	DSW	2736	0	4000	6941
38	2B4C4a1d	Balehi	CB87	0.45	2.25	0.6	0.81	213	172.5	392	1	DSW	5225	0	4000	9617
39	2B4C4a1d	Balehi	CB114	0.45	2.85	0.6	0.99	217	214.7	488	1	DSW	6504	0	4000	10992
40	2B4C4a1d	Balehi	CB131	0.45	2.25	0.6	0.81	250	202.1	459	1	DSW	6125	0	4000	10584
41	2B4C4a1d	Balehi	CB116	0.45	2.85	0.6	0.99	205	203.4	462	1	DSW	6163	0	4000	10625
42	2B4C4a1d	Paharpur	CB161	0.45	2.25	0.6	0.81	198	160	364	1	DSW	4847	0	4000	9211
43	2B4C4a1d	Balehi	CB118	0.45	2.85	0.6	0.99	104	102.5	233	1	DSW	3105	0	4000	7338
44	2B4C4a1d	Balehi	CB119	0.45	2.25	0.6	0.81	173	140.1	318	1	DSW	4246	0	4000	8564
45	2B4C4a1d	Balehi	CB120	0.45	2.85	0.6	0.99	283	279.8	636	1	DSW	8477	0	4000	13113
46	2B4C4a1d	Balehi	CB121	0.45	2.25	0.6	0.81	99	79.9	182	1	DSW	2422	0	4000	6604
47	2B4C4a1d	Balehi	CB122	0.45	2.25	0.6	0.81	136	110	250	1	DSW	3333	0	4000	7583
48	2B4C4a1d	Balehi	CB123	0.45	2.25	0.6	0.81	152	123.1	280	1	DSW	3729	0	4000	8009
49	2B4C4a1d	Balehi	CB124	0.45	2.25	0.6	0.81	89	72.4	165	1	DSW	2195	0	4000	6360
50	2B4C4a1d	Balehi	CB125	0.45	2.25	0.6	0.81	99	80.2	182	1	DSW	2429	0	4000	6611
51	2B4C4a1d	Balehi	CB126	0.45	2.25	0.6	0.81	206	166.6	379	1	DSW	5047	0	4000	9426
52	2B4C4a1d	Balehi	CB127	0.45	2.25	0.6	0.81	410	332.3	755	1	DSW	10069	0	4000	14824
53	2B4C4a1d	Balehi	CB128	0.45	2.25	0.6	0.81	193	156.2	355	1	DSW	4732	0	4000	9087
54	2B4C4a1d	Balehi	CB115	0.45	2.85	0.6	0.99	166	164.4	374	1	DSW	4982	0	4000	9356
55	2B4C4a1d	Balehi	CB107	0.45	2.25	0.6	0.81	118	95.7	217	1	DSW	2899	0	4000	7116
56	2B4C4a1d	Balehi	CB93	0.45	2.25	0.6	0.81	299	242.4	551	1	DSW	7344	0	4000	11895
57	2B4C4a1d	Balehi	CB111	0.45	2.25	0.6	0.81	145	117.4	267	1	DSW	3557	0	4000	7824
58	2B4C4a1d	Balehi	CB110	0.45	2.85	0.6	0.99	225	223.1	507	1	DSW	6761	0	4000	11268
59	2B4C4a1d	Balehi	CB109	0.45	2.85	0.6	0.99	326	323.1	734	1	DSW	9791	0	4000	14525
60	2B4C4a1d	Balehi	CB92	0.45	2.25	0.6	0.81	208	168.5	383	1	DSW	5106	0	4000	9489
61	2B4C4a1d	Balehi	CB91	0.45	2.25	0.6	0.81	377	305.4	694	1	DSW	9253	0	4000	13947
62	2B4C4a1d	Balehi	CB90	0.45	2.25	0.6	0.81	166	134.2	305	1	DSW	4066	0	4000	8371

63	2B4C4a1d	Balehi	CB108	0.45	2.85	0.6	0.99	389	385.6	876	1	DSW	11683	0	4000	16559
64	2B4C4a1d	Balehi	CB94	0.45	2.25	0.6	0.81	268	217.4	494	1	DSW	6586	0	4000	11080
65	2B4C4a1d	Paharpur	CB163	0.45	2.25	0.6	0.81	96	77.8	177	1	DSW	2357	0	4000	6534
66	2B4C4a1d	Balehi	CB106	0.45	2.25	0.6	0.81	192	155.8	354	1	DSW	4721	0	4000	9075
67	2B4C4a1d	Paharpur	CB159	0.45	2.25	0.6	0.81	85	68.5	156	1	DSW	2075	0	4000	6231
68	2B4C4a1d	Balehi	CB105	0.45	2.25	0.6	0.81	136	110.3	251	1	DSW	3342	0	4000	7593
69	2B4C4a1d	Balehi	CB104	0.45	2.25	0.6	0.81	90	72.6	165	1	DSW	2198	0	4000	6363
70	2B4C4a1d	Balehi	CB88	0.45	2.25	0.6	0.81	301	243.8	554	1	DSW	7388	0	4000	11942
71	2B4C4a1d	Balehi	CB89	0.45	2.25	0.6	0.81	128	104	236	1	DSW	3150	0	4000	7386
72	2B4C4a1d	Balehi	CB103	0.45	2.25	0.6	0.81	107	86.3	196	1	DSW	2614	0	4000	6810
73	2B4C4a1d	Balehi	CB101	0.45	2.25	0.6	0.81	212	171.7	390	1	DSW	5204	0	4000	9594
74	2B4C4a1d	Paharpur	CB164	0.45	2.25	0.6	0.81	96	77.6	176	1	DSW	2352	0	4000	6528
75	2B4C4a1d	Paharpur	CB165	0.45	2.25	0.6	0.81	213	172.9	393	1	DSW	5238	0	4000	9631
76	2B4C4a1d	Paharpur	CB166	0.45	2.85	0.6	0.99	486	481.4	1094	1	DSW	14588	0	4000	19682
77	2B4C4a1d	Paharpur	CB167	0.45	2.25	0.6	0.81	105	84.8	193	1	DSW	2571	0	4000	6764
78	2B4C4a1d	Paharpur	CB168	0.45	2.85	0.6	0.99	105	104.2	237	1	DSW	3157	0	4000	7394
79	2B4C4a1d	Paharpur	CB169	0.45	2.85	0.6	0.99	102	101.4	230	1	DSW	3072	0	4000	7302
80	2B4C4a1d	Paharpur	CB170	0.45	2.25	0.6	0.81	209	169.6	385	1	DSW	5139	0	4000	9524
81	2B4C4a1d	Balehi	CB112	0.45	2.85	0.6	0.99	247	244.4	555	1	DSW	7407	0	4000	11962
82	2B4C4a1d	Balehi	CB102	0.45	2.25	0.6	0.81	147	119.4	271	1	DSW	3619	0	4000	7890
83	2B4C4a1d	Balehi	CB352	0.45	2.25	0.6	0.81	723	585.7	1331	1	DSW	17747	0	4000	23078
84	2B4C4a1d	Balehi	CB100	0.45	2.25	0.6	0.81	159	129.1	293	1	DSW	3912	0	4000	8205
85	2B4C4a1d	Balehi	CB99	0.45	2.25	0.6	0.81	306	247.9	563	1	DSW	7512	0	4000	12075
86	2B4C4a1d	Balehi	CB98	0.45	2.25	0.6	0.81	183	147.9	336	1	DSW	4480	0	4000	8816
87	2B4C4a1d	Balehi	CB97	0.45	2.25	0.6	0.81	220	178.3	405	1	DSW	5403	0	4000	9808
88	2B4C4a1d	Balehi	CB96	0.45	2.25	0.6	0.81	858	695.4	1580	1	DSW	21070	0	4000	26650
89	2B4C4a1d	Balehi	CB95	0.45	2.25	0.6	0.81	583	472.5	1074	1	DSW	14317	0	4000	19391
90	2B4C4a1d	Paharpur	CB171	0.45	2.25	0.6	0.81	325	262.8	597	1	DSW	7964	0	4000	12561
91	2B4C4a1d	Balehi	CRB07	2	3.2	0.6	1.56	1732	2701.7	6140	1	MSN	81861	0	20000	108001
92	2B4C4a1d	Balehi	CRB06	2	3.2	0.6	1.56	365	569.4	1294	1	MSN	17252	0	20000	38546
93	2B4C4a1d	Paharpur	CRB08	2	3.2	0.6	1.56	246	384.1	873	1	MSN	11638	0	20000	32511
94	2B4C4a1d	Paharpur	CRB10	2	3.2	0.6	1.56	893	1393.1	3166	1	MSN	42210	0	20000	65376
95	2B4C4a1d	Paharpur	ECD02	2	12	2.5	17.5	138	2416.3	6839	1	MSN	91191	0	35000	133030
96	2B4C4a1d	Paharpur	ECD01	2	12	2.5	17.5	133	2319.5	6565	1	MSN	87540	0	35000	129105
97	2B4C4a1d	Paharpur	MB07	0.6	4.6	1	2.6	263	684.6	1556	1	CHT	20743	0		22299
98	2B4C4a1d	Paharpur	MB06	0.6	4.6	1	2.6	347	901.7	2049	1	CHT	27323	0		29372
99	2B4C4a1d	Paharpur	MB05	0.6	4.6	1	2.6	129	336.4	765	1	CHT	10194	0		10959
100	2B4C4a1d	Paharpur	MB04	0.6	4.6	1	2.6	311	808.2	1837	1	CHT	24490	0		26327
101	2B4C4a1d	Paharpur	MB03	0.6	4.6	1	2.6	280	726.9	1652	1	CHT	22026	0		23678
102	2B4C4a1d	Paharpur	MB02	0.6	3.6	1	2.1	477	1002.2	2277	1	CHT	30366	0		32643

103	2B4C4a1d	Balehi	MB01	0.6	4.6	1	2.6	441	1145.3	2603	1	CHT	34704	0		37307
104	2B4C4a1d	Paharpur	PB28	0.6	4.6	1	2.6	297	772.1	1755	1	DSW	23395	0	7000	32150
105	2B4C4a1d	Paharpur	PB32	0.6	4.6	1	2.6	444	1154.6	2624	1	DSW	34983	0	7000	44607
106	2B4C4a1d	Paharpur	PB31	0.6	4.6	1	2.6	395	1028	2336	1	DSW	31148	0	7000	40484
107	2B4C4a1d	Paharpur	PB29	0.6	4.6	1	2.6	238	619.6	1408	1	DSW	18775	0	7000	27183
108	2B4C4a1d	Balehi	PB27	0.6	4.6	1	2.6	226	588.2	1337	1	DSW	17823	0	7000	26160
109	2B4C4a1d	Balehi	PB26	0.6	4.6	1	2.6	221	575.5	1308	1	DSW	17439	0	7000	25747
110	2B4C4a1d	Balehi	PB25	0.6	4.6	1	2.6	293	760.8	1729	1	DSW	23052	0	7000	31781
111	2B4C4a1d	Balehi	PB24	0.6	4.6	1	2.6	334	868.5	1974	1	DSW	26316	0	7000	35290
112	2B4C4a1d	Balehi	PB23	0.6	4.6	1	2.6	221	573.7	1304	1	DSW	17384	0	7000	25688
113	2B4C4a1d	Balehi	PB22	0.6	4.6	1	2.6	323	839.8	1908	1	DSW	25445	0	7000	34353
114	2B4C4a1d	Paharpur	PB30	0.6	4.6	1	2.6	351	911.5	2071	1	DSW	27618	0	7000	36689
Total								27742	39884.2	93279			1243729	0	587000	1924008
Details of Water Resources																
115	2B4C4a1d	Balehi	PND06						2989.5	0	1	HMP	109209		40000	157400
116	2B4C4a1d	Balehi	PND05						2356.4	0	1	HMP	86063		40000	132518
Total								0	5345.9	0	2		195272	0	80000	289918
Details of Afforestation and Agro forestry																
117	2B4C4a1d	Paharpur	AFF17					11015								13230
118	2B4C4a1d	Balehi	AFF12					8991								10800
119	2B4C4a1d	Balehi	AFF11					5638								6780
120	2B4C4a1d	Balehi	AFF10					13426								16110
121	2B4C4a1d	Balehi	AFF09					8884								10650
122	2B4C4a1d	Paharpur	AFL10					893								10710
123	2B4C4a1d	Paharpur	AFL08					246								2940
124	2B4C4a1d	Balehi	AFL07					1732								20790
125	2B4C4a1d	Balehi	AFL06					365								4380
Total																96390
Grand Total																2310316

Name of Gram Panchayat : Bitham Naugawan

S.No	Watershed Code	Village Name	Structure Code	Top width (T) m	Base width (B) m	Height (H) m	CS (T+B)/2*H sqm	Length m	Earth Work Sqm	Dressing + Others	Outlets	Type of outlet	EW Cost (Rs.)	Sodding cost (Rs.)	Outlet cost (Rs.)	Total cost (Rs.)
Details of Soil Moisture measures																
1	2B4C4a2b	Bitham Naugawan	CB43	0.45	2.25	0.6	0.81	78	63	143	1	DSW	1908	0	4000	6051
2	2B4C4a1c	Bitham Naugawan	CB17	0.45	2.25	0.6	0.81	491	397.8	904	1	DSW	12054	0	4000	16958
3	2B4C4a1c	Bitham Naugawan	CB18	0.45	2.25	0.6	0.81	522	423.2	962	1	DSW	12823	0	4000	17785
4	2B4C4a1c	Bitham Naugawan	CB19	0.45	2.25	0.6	0.81	245	198.2	451	1	DSW	6007	0	4000	10458

5	2B4C4a2c	Bitham Naugawan	CB18	0.45	2.25	0.6	0.81	121	98.4	224	1	DSW	2981	0	4000	7205
6	2B4C4a2c	Bitham Naugawan	CB19	0.45	2.25	0.6	0.81	245	198.1	450	1	DSW	6001	0	4000	10451
7	2B4C4a2c	Bitham Naugawan	CB20	0.45	2.25	0.6	0.81	282	228.8	520	1	DSW	6931	0	4000	11451
8	2B4C4a2c	Bitham Naugawan	CB21	0.45	2.25	0.6	0.81	122	98.5	224	1	DSW	2984	0	4000	7208
9	2B4C4a2b	Bitham Naugawan	CB36	0.45	2.25	0.6	0.81	283	228.8	520	1	DSW	6934	0	4000	11454
10	2B4C4a2b	Bitham Naugawan	CB37	0.45	2.25	0.6	0.81	575	465.5	1058	1	DSW	14106	0	4000	19164
11	2B4C4a2b	Bitham Naugawan	CB38	0.45	2.25	0.6	0.81	99	80	182	1	DSW	2423	0	4000	6605
12	2B4C4a2b	Bitham Naugawan	CB39	0.45	2.25	0.6	0.81	100	81.2	184	1	DSW	2459	0	4000	6643
13	2B4C4a2b	Bitham Naugawan	CB40	0.45	2.25	0.6	0.81	98	79	179	1	DSW	2393	0	4000	6572
14	2B4C4a2b	Bitham Naugawan	CB58	0.45	2.25	0.6	0.81	102	82.5	188	1	DSW	2501	0	4000	6689
15	2B4C4a2b	Bitham Naugawan	CB42	0.45	2.25	0.6	0.81	92	74.3	169	1	DSW	2252	0	4000	6421
16	2B4C4a2b	Bahadurpur	CB24	0.45	2.25	0.6	0.81	133	107.4	244	1	DSW	3254	0	4000	7498
17	2B4C4a2b	Bitham Naugawan	CB44	0.45	2.25	0.6	0.81	397	321.9	732	1	DSW	9755	0	4000	14487
18	2B4C4a2b	Bitham Naugawan	CB45	0.45	2.25	0.6	0.81	361	292.8	665	1	DSW	8872	0	4000	13537
19	2B4C4a2b	Bitham Naugawan	CB47	0.45	2.25	0.6	0.81	197	159.8	363	1	DSW	4843	0	4000	9206
20	2B4C4a2b	Bitham Naugawan	CB110	0.45	2.25	0.6	0.81	341	276.5	628	1	DSW	8377	0	4000	13005
21	2B4C4a2b	Bitham Naugawan	CB49	0.45	2.25	0.6	0.81	162	131.2	298	1	DSW	3976	0	4000	8274
22	2B4C4a2b	Bitham Naugawan	CB50	0.45	2.25	0.6	0.81	247	200.2	455	1	DSW	6066	0	4000	10521
23	2B4C4a2b	Bitham Naugawan	CB51	0.45	2.25	0.6	0.81	370	299.5	681	1	DSW	9075	0	4000	13756
24	2B4C4a2b	Bitham Naugawan	CB52	0.45	2.25	0.6	0.81	601	486.8	1106	1	DSW	14750	0	4000	19856
25	2B4C4a2b	Bitham Naugawan	CB53	0.45	2.25	0.6	0.81	250	202.6	460	1	DSW	6138	0	4000	10598
26	2B4C4a2b	Bitham Naugawan	CB54	0.45	2.25	0.6	0.81	98	79.4	180	1	DSW	2404	0	4000	6584
27	2B4C4a2b	Bitham Naugawan	CB55	0.45	2.25	0.6	0.81	237	191.8	436	1	DSW	5810	0	4000	10246
28	2B4C4a2b	Bitham Naugawan	CB56	0.45	2.25	0.6	0.81	179	144.6	329	1	DSW	4382	0	4000	8711
29	2B4C4a2b	Bitham Naugawan	CB57	0.45	2.25	0.6	0.81	136	109.9	250	1	DSW	3329	0	4000	7579
30	2B4C4a2b	Bitham Naugawan	CB41	0.45	2.25	0.6	0.81	82	66.3	151	1	DSW	2008	0	4000	6159
31	2B4C4a2b	Bahadurpur	CB11	0.45	2.25	0.6	0.81	286	231.6	526	1	DSW	7017	0	4000	11543
32	2B4C4a2c	Bahadurpur	CB07	0.45	2.25	0.6	0.81	449	363.5	826	1	DSW	11014	0	4000	15840
33	2B4C4a2c	Bahadurpur	CB08	0.45	2.25	0.6	0.81	137	111.2	253	1	DSW	3369	0	4000	7622
34	2B4C4a2c	Bahadurpur	CB09	0.45	2.25	0.6	0.81	684	554.4	1260	1	DSW	16798	0	4000	22058
35	2B4C4a2c	Bahadurpur	CB10	0.45	2.25	0.6	0.81	361	292.1	664	1	DSW	8851	0	4000	13515
36	2B4C4a2c	Bahadurpur	CB11	0.45	2.25	0.6	0.81	105	85.3	194	1	DSW	2584	0	4000	6778
37	2B4C4a2c	Bahadurpur	CB12	0.45	2.25	0.6	0.81	55	44.6	101	1	DSW	1351	0	4000	5452
38	2B4C4a2c	Bahadurpur	CB13	0.45	2.25	0.6	0.81	74	60.1	137	1	DSW	1821	0	4000	5958
39	2B4C4a2c	Bahadurpur	CB14	0.45	2.25	0.6	0.81	227	183.8	418	1	DSW	5570	0	4000	9988
40	2B4C4a2c	Bahadurpur	CB15	0.45	2.25	0.6	0.81	275	222.8	506	1	DSW	6750	0	4000	11256
41	2B4C4a2c	Bahadurpur	CB16	0.45	2.25	0.6	0.81	554	448.5	1019	1	DSW	13588	0	4000	18607
42	2B4C4a2c	Bahadurpur	CB17	0.45	2.25	0.6	0.81	154	124.9	284	1	DSW	3786	0	4000	8070
43	2B4C4a2b	Bahadurpur	CB07	0.45	2.25	0.6	0.81	277	224.6	510	1	DSW	6805	0	4000	11315
44	2B4C4a2b	Bahadurpur	CB08	0.45	2.25	0.6	0.81	200	161.9	368	1	DSW	4906	0	4000	9274

45	2B4C4a1c	Bitham Naugawan	CB16	0.45	2.25	0.6	0.81	135	109.2	248	1	DSW	3309	0	4000	7557
46	2B4C4a2b	Bahadurpur	CB17	0.45	2.25	0.6	0.81	64	51.9	118	1	DSW	1573	0	4000	5691
47	2B4C4a2b	Bitham Naugawan	CB48	0.45	2.25	0.6	0.81	260	210.9	479	1	DSW	6390	0	4000	10869
48	2B4C4a2b	Bahadurpur	CB23	0.45	2.25	0.6	0.81	81	65.6	149	1	DSW	1987	0	4000	6136
49	2B4C4a2b	Bahadurpur	CB22	0.45	2.25	0.6	0.81	131	106.5	242	1	DSW	3226	0	4000	7468
50	2B4C4a2b	Bahadurpur	CB21	0.45	2.25	0.6	0.81	77	62.7	142	1	DSW	1899	0	4000	6041
51	2B4C4a2b	Bahadurpur	CB20	0.45	2.25	0.6	0.81	189	153.3	348	1	DSW	4645	0	4000	8993
52	2B4C4a2b	Bahadurpur	CB09	0.45	2.25	0.6	0.81	187	151.2	344	1	DSW	4580	0	4000	8924
53	2B4C4a2b	Bahadurpur	CB18	0.45	2.25	0.6	0.81	82	66.6	151	1	DSW	2019	0	4000	6170
54	2B4C4a2b	Bahadurpur	CB10	0.45	2.25	0.6	0.81	240	194.6	442	1	DSW	5897	0	4000	10339
55	2B4C4a2b	Bahadurpur	CB16	0.45	2.25	0.6	0.81	221	179.4	408	1	DSW	5436	0	4000	9844
56	2B4C4a2b	Bahadurpur	CB15	0.45	2.25	0.6	0.81	76	61.9	141	1	DSW	1875	0	4000	6016
57	2B4C4a2b	Bahadurpur	CB14	0.45	2.25	0.6	0.81	85	68.6	156	1	DSW	2077	0	4000	6233
58	2B4C4a2b	Bahadurpur	CB13	0.45	2.25	0.6	0.81	370	299.4	680	1	DSW	9073	0	4000	13753
59	2B4C4a2b	Bahadurpur	CB12	0.45	2.25	0.6	0.81	330	267.4	608	1	DSW	8103	0	4000	12711
60	2B4C4a1c	Bitham Naugawan	CB15	0.45	2.25	0.6	0.81	265	214.3	487	1	DSW	6494	0	4000	10981
61	2B4C4a2b	Bahadurpur	CB19	0.45	2.25	0.6	0.81	354	286.7	652	1	DSW	8688	0	4000	13340
62	2B4C4a2c	Bitham Naugawan	CB35	0.45	2.25	0.6	0.81	45	36.3	83	1	DSW	1101	0	4000	5184
63	2B4C4a2c	Bitham Naugawan	CB23	0.45	2.25	0.6	0.81	106	85.8	195	1	DSW	2601	0	4000	6796
64	2B4C4a2c	Bitham Naugawan	CB24	0.45	2.25	0.6	0.81	57	46.3	105	1	DSW	1404	0	4000	5509
65	2B4C4a2b	Bitham Naugawan	CB59	0.45	2.25	0.6	0.81	136	110.4	251	1	DSW	3344	0	4000	7595
66	2B4C4a2c	Bitham Naugawan	CB26	0.45	2.25	0.6	0.81	618	500.9	1138	1	DSW	15178	0	4000	20316
67	2B4C4a2b	Bitham Naugawan	CB46	0.45	2.25	0.6	0.81	80	65	148	1	DSW	1970	0	4000	6118
68	2B4C4a2c	Bitham Naugawan	CB27	0.45	2.25	0.6	0.81	209	169.2	385	1	DSW	5128	0	4000	9513
69	2B4C4a2c	Bitham Naugawan	CB28	0.45	2.25	0.6	0.81	67	54.1	123	1	DSW	1639	0	4000	5762
70	2B4C4a2c	Bitham Naugawan	CB29	0.45	2.25	0.6	0.81	243	196.9	447	1	DSW	5965	0	4000	10412
71	2B4C4a2c	Bitham Naugawan	CB30	0.45	2.25	0.6	0.81	480	388.9	884	1	DSW	11783	0	4000	16667
72	2B4C4a2c	Bitham Naugawan	CB31	0.45	2.25	0.6	0.81	452	366	832	1	DSW	11088	0	4000	15920
73	2B4C4a2c	Bitham Naugawan	CB32	0.45	2.25	0.6	0.81	86	69.5	158	1	DSW	2106	0	4000	6264
74	2B4C4a2c	Bitham Naugawan	CB22	0.45	2.25	0.6	0.81	202	164	373	1	DSW	4969	0	4000	9342
75	2B4C4a2c	Bitham Naugawan	CB34	0.45	2.25	0.6	0.81	118	95.3	217	1	DSW	2889	0	4000	7106
76	2B4C4a2c	Bitham Naugawan	CB25	0.45	2.25	0.6	0.81	107	86.5	197	1	DSW	2620	0	4000	6817
77	2B4C4a2c	Bitham Naugawan	CB36	0.45	2.25	0.6	0.81	433	350.5	797	1	DSW	10621	0	4000	15418
78	2B4C4a2c	Bitham Naugawan	CB37	0.45	2.25	0.6	0.81	264	213.6	485	1	DSW	6473	0	4000	10958
79	2B4C4a2c	Bitham Naugawan	CB38	0.45	2.25	0.6	0.81	164	133.1	302	1	DSW	4032	0	4000	8334
80	2B4C4a2c	Bitham Naugawan	CB39	0.45	2.25	0.6	0.81	245	198.5	451	1	DSW	6014	0	4000	10465
81	2B4C4a2c	Bitham Naugawan	CB40	0.45	2.25	0.6	0.81	208	168.4	383	1	DSW	5103	0	4000	9486
82	2B4C4a2c	Bitham Naugawan	CB41	0.45	2.25	0.6	0.81	263	212.7	483	1	DSW	6445	0	4000	10928
83	2B4C4a2c	Bitham Naugawan	CB42	0.45	2.25	0.6	0.81	75	60.9	138	1	DSW	1846	0	4000	5984
84	2B4C4a2c	Bitham Naugawan	CB43	0.45	2.25	0.6	0.81	57	45.9	104	1	DSW	1391	0	4000	5495

85	2B4C4a2c	Bitham Naugawan	CB99	0.45	2.25	0.6	0.81	339	274.3	623	1	DSW	8312	0	4000	12935
86	2B4C4a2c	Bahadurpur	CB100	0.45	2.25	0.6	0.81	371	300.4	683	1	DSW	9103	0	4000	13786
87	2B4C4a2c	Bahadurpur	CB101	0.45	2.25	0.6	0.81	586	474.6	1079	1	DSW	14381	0	4000	19460
88	2B4C4a2b	Bahadurpur	CB109	0.45	2.25	0.6	0.81	683	553.4	1258	1	DSW	16768	0	4000	22026
89	2B4C4a2c	Bitham Naugawan	CB33	0.45	2.25	0.6	0.81	84	68.3	155	1	DSW	2070	0	4000	6225
90	2B4C4a2b	Bitham Naugawan	CB66	0.45	2.25	0.6	0.81	214	173.5	394	1	DSW	5258	0	4000	9652
91	2B4C4a2b	Bitham Naugawan	CB75	0.45	2.25	0.6	0.81	75	60.4	137	1	DSW	1831	0	4000	5968
92	2B4C4a2b	Bitham Naugawan	CB74	0.45	2.25	0.6	0.81	87	70.8	161	1	DSW	2145	0	4000	6306
93	2B4C4a2b	Bitham Naugawan	CB73	0.45	2.25	0.6	0.81	40	32	73	1	DSW	970	0	4000	5043
94	2B4C4a2b	Bitham Naugawan	CB72	0.45	2.25	0.6	0.81	37	30.3	69	1	DSW	918	0	4000	4987
95	2B4C4a2b	Bitham Naugawan	CB71	0.45	2.25	0.6	0.81	233	188.9	429	1	DSW	5724	0	4000	10153
96	2B4C4a2b	Bitham Naugawan	CB76	0.45	2.25	0.6	0.81	561	454.1	1032	1	DSW	13759	0	4000	18791
97	2B4C4a2b	Bitham Naugawan	CB67	0.45	2.25	0.6	0.81	59	47.8	109	1	DSW	1450	0	4000	5559
98	2B4C4a2b	Bitham Naugawan	CB70	0.45	2.25	0.6	0.81	397	321.5	731	1	DSW	9740	0	4000	14471
99	2B4C4a2b	Bitham Naugawan	CB65	0.45	2.25	0.6	0.81	260	210.5	478	1	DSW	6377	0	4000	10855
100	2B4C4a2b	Bitham Naugawan	CB64	0.45	2.25	0.6	0.81	165	133.9	304	1	DSW	4058	0	4000	8362
101	2B4C4a2b	Bitham Naugawan	CB63	0.45	2.25	0.6	0.81	175	141.8	322	1	DSW	4298	0	4000	8620
102	2B4C4a2b	Bitham Naugawan	CB62	0.45	2.25	0.6	0.81	198	160.2	364	1	DSW	4853	0	4000	9217
103	2B4C4a2b	Bitham Naugawan	CB61	0.45	2.25	0.6	0.81	509	412.6	938	1	DSW	12502	0	4000	17440
104	2B4C4a2b	Bitham Naugawan	CB60	0.45	2.25	0.6	0.81	732	592.8	1347	1	DSW	17962	0	4000	23309
105	2B4C4a2b	Bitham Naugawan	CB69	0.45	2.25	0.6	0.81	180	145.7	331	1	DSW	4413	0	4000	8744
106	2B4C4a2b	Bitham Naugawan	CB77	0.45	2.25	0.6	0.81	307	248.9	566	1	DSW	7541	0	4000	12107
107	2B4C4a2b	Bitham Naugawan	CB78	0.45	2.25	0.6	0.81	324	262.8	597	1	DSW	7962	0	4000	12559
108	2B4C4a2b	Bitham Naugawan	CB79	0.45	2.25	0.6	0.81	156	126.1	287	1	DSW	3822	0	4000	8109
109	2B4C4a2b	Bitham Naugawan	CB80	0.45	2.25	0.6	0.81	184	149.2	339	1	DSW	4520	0	4000	8859
110	2B4C4a2b	Bitham Naugawan	CB68	0.45	2.25	0.6	0.81	208	168.6	383	1	DSW	5109	0	4000	9492
111	2B4C4a2c	Bahadurpur	CRB09	2	3.2	0.6	1.56	154	240.7	547	1	MSN	7293	0	20000	27840
112	2B4C4a2b	Bitham Naugawan	CRB17	2	3.2	0.6	1.56	547	853.7	1940		MSN	25868	0		27808
113	2B4C4a2b	Bitham Naugawan	CRB18	2	3.2	0.6	1.56	561	875.5	1990		MSN	26528	0		28518
114	2B4C4a2b	Bitham Naugawan	CRB19	2	3.2	0.6	1.56	273	425.6	967		MSN	12896	0		13863
115	2B4C4a2c	Bahadurpur	CRB13	2	3.2	0.6	1.56	141	220.4	501	1	MSN	6679	0	20000	27180
116	2B4C4a2c	Bahadurpur	CRB10	2	3.2	0.6	1.56	215	335.3	762	1	MSN	10160	0	20000	30922
117	2B4C4a2c	Bahadurpur	CRB12	2	3.2	0.6	1.56	294	458.9	1043	1	MSN	13904	0	20000	34947
118	2B4C4a2b	Bitham Naugawan	CRB20	2	3.2	0.6	1.56	406	633.4	1439		MSN	19191	0		20630
119	2B4C4a2b	Bitham Naugawan	CRB21	2	3.2	0.6	1.56	263	410.9	934		MSN	12450	0		13384
120	2B4C4a2b	Bitham Naugawan	CRB22	2	3.2	0.6	1.56	408	636.8	1447		MSN	19294	0		20741
121	2B4C4a2c	Bitham Naugawan	CRB16	2	3.2	0.6	1.56	333	519.2	1180	1	MSN	15731	0	20000	36911
122	2B4C4a2c	Bitham Naugawan	CRB15	2	3.2	0.6	1.56	225	351.4	798	1	MSN	10646	0	20000	31444
123	2B4C4a2c	Bahadurpur	CRB11	2	3.2	0.6	1.56	532	829.8	1886	1	MSN	25144	0	20000	47030
124	2B4C4a2b	Bitham Naugawan	CRB14	2	3.2	0.6	1.56	125	195	443	1	MSN	5909	0	20000	26352

125	2B4C4a2b	Bitham Naugawan	CRB16	2	3.2	0.6	1.56	433	675.7	1536	1	MSN	20474	0	20000	42010
126	2B4C4a2c	Bitham Naugawan	CRB17	2	3.2	0.6	1.56	219	341.9	777	1	MSN	10361	0	20000	31138
127	2B4C4a1c	Bitham Naugawan	CRB08	2	3.2	0.6	1.56	246	383	870	1	MSN	11605	0	20000	32475
128	2B4C4a2c	Bitham Naugawan	CRB14	2	3.2	0.6	1.56	349	543.8	1236	1	MSN	16478	0	20000	37714
129	2B4C4a2c	Bahadurpur	CRB08	2	3.2	0.6	1.56	172	268.9	611	1	MSN	8147	0	20000	28758
130	2B4C4a1c	Bitham Naugawan	CRB07	2	3.2	0.6	1.56	331	516.1	1173	1	MSN	15638	0	20000	36811
131	2B4C4a2b	Bitham Naugawan	CRB15	2	3.2	0.6	1.56	134	208.8	475	1	MSN	6327	0	20000	26802
132	2B4C4a2c	Bitham Naugawan	CRB18	2	3.2	0.6	1.56	118	183.8	418	1	MSN	5570	0	20000	25988
133	2B4C4a2c	Bahadurpur	FB10	0.3	1.65	0.45	0.43875	62	27.4	62			831	0		893
134	2B4C4a2c	Bahadurpur	FB11	0.3	1.65	0.45	0.43875	84	37	84			1122	0		1206
135	2B4C4a2c	Bahadurpur	FB12	0.3	1.65	0.45	0.43875	66	28.9	66			874	0		940
136	2B4C4a2c	Bitham Naugawan	FB20	0.3	1.65	0.45	0.43875	113	49.5	112			1500	0		1612
137	2B4C4a2c	Bitham Naugawan	FB19	0.3	1.65	0.45	0.43875	595	261.1	593			7912	0		8505
138	2B4C4a2c	Bitham Naugawan	FB22	0.3	1.65	0.45	0.43875	133	58.4	133			1771	0		1904
139	2B4C4a2c	Bahadurpur	FB13	0.3	1.65	0.45	0.43875	154	67.5	153			2045	0		2198
140	2B4C4a2c	Bitham Naugawan	FB21	0.3	1.65	0.45	0.43875	128	56.1	127			1699	0		1826
141	2B4C4a2c	Bitham Naugawan	FB18	0.3	1.65	0.45	0.43875	193	84.7	193			2567	0		2760
142	2B4C4a2c	Bahadurpur	FB14	0.3	1.65	0.45	0.43875	326	142.8	325			4328	0		4653
143	2B4C4a2c	Bitham Naugawan	FB17	0.3	1.65	0.45	0.43875	169	74	168			2241	0		2409
144	2B4C4a2c	Bahadurpur	FB15	0.3	1.65	0.45	0.43875	68	29.9	68			906	0		974
145	2B4C4a2c	Bitham Naugawan	FB16	0.3	1.65	0.45	0.43875	188	82.6	188			2504	0		2692
146	2B4C4a2c	Bitham Naugawan	FB23	0.3	1.65	0.45	0.43875	154	67.7	154			2053	0		2207
Total								35022	32325.8	73464			979479	0	760000	1812943
Details of Water Resources																
147	2B4C4a2b	Bitham Naugawan	PND04						568.7	0	1	HMP	21364		40000	62966
148	2B4C4a2c	Bahadurpur	PND04						1262.7	0	1	HMP	46097		40000	89554
149	2B4C4a2c	Bahadurpur	PND03						632.7	0	1	HMP	22594		40000	64289
Total								0	2464.1	0	3		90055	0	120000	216809
Details of Afforestation and Agro forestry																
150	2B4C4a2c	Bitham Naugawan	AFF06					27440								32940
151	2B4C4a2c	Bahadurpur	AFF03					26655								31980
152	2B4C4a2c	Bahadurpur	AFF04					12478								14970
153	2B4C4a2b	Bahadurpur	AFF01					19311								23160
154	2B4C4a2b	Bitham Naugawan	AFF03					12012								14400
155	2B4C4a1c	Bitham Naugawan	AFF02					20686								24810
156	2B4C4a2c	Bahadurpur	AFF05					14193								17040
157	2B4C4a2c	Bitham Naugawan	AFL16					333								3990
158	2B4C4a2b	Bitham Naugawan	AFL21					263								3150
159	2B4C4a2b	Bitham Naugawan	AFL20					406								4860
160	2B4C4a2b	Bitham Naugawan	AFL19					273								3270

161	2B4C4a2b	Bitham Naugawan	AFL18					561								6720
162	2B4C4a2b	Bitham Naugawan	AFL17					547								6570
163	2B4C4a2c	Bitham Naugawan	AFL18					118								1410
164	2B4C4a2c	Bitham Naugawan	AFL17					219								2640
165	2B4C4a2b	Bitham Naugawan	AFL16					433								5190
166	2B4C4a2b	Bitham Naugawan	AFL14					125								1500
167	2B4C4a2c	Bahadurpur	AFL66					726								8700
168	2B4C4a2c	Bitham Naugawan	AFL15					225								2700
169	2B4C4a2c	Bitham Naugawan	AFL14					349								4200
170	2B4C4a1c	Bitham Naugawan	AFL08					246								2940
171	2B4C4a1c	Bitham Naugawan	AFL07					331								3960
172	2B4C4a2c	Bahadurpur	AFL13					141								1680
173	2B4C4a2c	Bahadurpur	AFL12					294								3540
174	2B4C4a2c	Bahadurpur	AFL11					532								6390
175	2B4C4a2c	Bahadurpur	AFL10					215								2580
176	2B4C4a2c	Bahadurpur	AFL09					154								1860
177	2B4C4a2b	Bitham Naugawan	AFL15					134								1620
178	2B4C4a2c	Bitham Naugawan	AFL47					221								2640
179	2B4C4a2c	Bitham Naugawan	AFL61					300								3600
180	2B4C4a2c	Bitham Naugawan	AFL60					378								4530
181	2B4C4a2c	Bitham Naugawan	AFL59					377								4530
182	2B4C4a2c	Bitham Naugawan	AFL58					233								2790
183	2B4C4a2c	Bitham Naugawan	AFL57					256								3060
184	2B4C4a2c	Bitham Naugawan	AFL56					946								11340
185	2B4C4a2c	Bitham Naugawan	AFL52					499								6000
186	2B4C4a2c	Bitham Naugawan	AFL51					505								6060
187	2B4C4a2c	Bitham Naugawan	AFL50					406								4860
188	2B4C4a2b	Bitham Naugawan	AFL22					408								4890
189	2B4C4a2c	Bitham Naugawan	AFL48					241								2880
190	2B4C4a2c	Bahadurpur	AFL67					767								9210
191	2B4C4a2c	Bitham Naugawan	AFL46					359								4320
192	2B4C4a2c	Bitham Naugawan	AFL45					361								4320
193	2B4C4a2c	Bitham Naugawan	AFL44					143								1710
194	2B4C4a2c	Bahadurpur	AFL63					656								7860
195	2B4C4a2c	Bahadurpur	AFL64					278								3330
196	2B4C4a2c	Bahadurpur	AFL68					265								3180
197	2B4C4a2c	Bahadurpur	AFL65					682								8190
198	2B4C4a2c	Bahadurpur	AFL08					172								2070
199	2B4C4a2c	Bitham Naugawan	AFL62					427								5130
200	2B4C4a2c	Bitham Naugawan	AFL49					451								5400

Total																350670
Grand Total																2380422

Name of Gram Panchayat : Chanehta

S.No	Watershed Code	Village Name	Structure Code	Top width (T) m	Base width (B) m	Height (H) m	CS (T+B)/2*H sqm	Length m	Earth Work Sqm	Dressing + Others	Outlets	Type of outlet	EW Cost (Rs.)	Sodding cost (Rs.)	Outlet cost (Rs.)	Total cost (Rs.)
Details of Soil Moisture measures																
1	2B4C4a2b	Chanehta	CB85	0.45	2.25	0.6	0.81	173	139.8	318	1	DSW	4237	0	4000	8555
2	2B4C5a2e	Chanehta	CB27	0.45	2.85	0.6	0.99	26	25.3	58	1	DSW	768	0	4000	4826
3	2B4C5a2e	Chanehta	CB28	0.45	2.85	0.6	0.99	278	275.4	626	1	DSW	8346	0	4000	12972
4	2B4C5a2e	Chanehta	CB29	0.45	2.25	0.6	0.81	196	158.8	361	1	DSW	4812	0	4000	9173
5	2B4C5a2e	Chanehta	CB30	0.45	2.85	0.6	0.99	371	367.6	835	1	DSW	11139	0	4000	15974
6	2B4C5a2e	Chanehta	CB31	0.45	2.85	0.6	0.99	168	165.9	377	1	DSW	5026	0	4000	9403
7	2B4C5a2e	Chanehta	CB32	0.45	2.85	0.6	0.99	87	85.8	195	1	DSW	2598	0	4000	6793
8	2B4C5a2e	Chanehta	CB33	0.45	2.85	0.6	0.99	128	126.9	288	1	DSW	3844	0	4000	8132
9	2B4C5a2e	Chanehta	CB34	0.45	2.85	0.6	0.99	191	189.1	430	1	DSW	5730	0	4000	10160
10	2B4C5a2e	Chanehta	CB35	0.45	2.85	0.6	0.99	162	160.3	364	1	DSW	4856	0	4000	9220
11	2B4C4a2c	Chanehta	CB44	0.45	2.25	0.6	0.81	127	102.8	234	1	DSW	3115	0	4000	7349
12	2B4C4a2b	Chanehta	CB81	0.45	2.25	0.6	0.81	32	25.9	59	1	DSW	786	0	4000	4845
13	2B4C4a2b	Chanehta	CB82	0.45	2.25	0.6	0.81	71	57.3	130	1	DSW	1738	0	4000	5868
14	2B4C4a2b	Chanehta	CB83	0.45	2.25	0.6	0.81	140	113	257	1	DSW	3424	0	4000	7681
15	2B4C5a2e	Chanehta	CB26	0.45	2.85	0.6	0.99	460	455.4	1035	1	DSW	13800	0	4000	18835
16	2B4C5a2e	Chanehta	CB142	0.45	2.85	0.6	0.99	222	220.1	500	1	DSW	6670	0	4000	11170
17	2B4C4a2b	Chanehta	CB86	0.45	2.25	0.6	0.81	138	111.5	253	1	DSW	3379	0	4000	7632
18	2B4C4a2b	Chanehta	CB87	0.45	2.25	0.6	0.81	111	90.3	205	1	DSW	2736	0	4000	6941
19	2B4C4a2b	Chanehta	CB88	0.45	2.25	0.6	0.81	191	154.5	351	1	DSW	4682	0	4000	9033
20	2B4C4a2b	Chanehta	CB84	0.45	2.25	0.6	0.81	353	285.8	649	1	DSW	8658	0	4000	13307
21	2B4C4a2b	Chanehta	CRB23	2	3.2	0.6	1.56	83	128.8	293	1	MSN	3904	0	20000	24197
22	2B4C4a2b	Chanehta	CRB26	2	3.2	0.6	1.56	340	530	1204		MSN	16059	0		17263
23	2B4C4a2b	Chanehta	CRB25	2	3.2	0.6	1.56	180	281.6	640	1	MSN	8532	0	20000	29172
24	2B4C4a2b	Chanehta	CRB24	2	3.2	0.6	1.56	192	299.9	682	1	MSN	9088	0	20000	29770
25	2B4C5a2e	Chanehta	PB29	0.6	4.6	1	2.6	210	547.2	1244	1	DSW	16581	0	7000	24825
26	2B4C5a2e	Chanehta	PB24	0.6	4.6	1	2.6	294	764.8	1738	1	DSW	23174	0	7000	31912
27	2B4C5a2e	Chanehta	PB25	0.6	4.6	1	2.6	467	1215.1	2761	1	DSW	36817	0	7000	46578
28	2B4C5a2e	Chanehta	PB26	0.6	4.6	1	2.6	489	1272.1	2891	1	DSW	38545	0	7000	48436
29	2B4C5a2e	Chanehta	PB27	0.6	4.6	1	2.6	383	996.8	2265	1	DSW	30203	0	7000	39468
30	2B4C5a2e	Chanehta	PB28	0.6	4.6	1	2.6	275	713.9	1622	1	DSW	21631	0	7000	30253
31	2B4C5a2e	Chanehta	PB01	0.6	4.6	1	2.6	311	808.8	1838	1	DSW	24506	0	7000	33344

Total								6849	10870.5	24703			329384	0	189000	543087
Details of Water Resources																
Total								0	0	0	0		0	0	0	0
Details of Afforestation and Agro forestry																
32	2B4C5a2e	Dhaneta	AFF01					6263								7530
33	2B4C4a2b	Chanehta	AFF04					8364								10050
34	2B4C4a2b	Chanehta	AFL26					340								4080
35	2B4C4a2b	Chanehta	AFL25					180								2160
36	2B4C4a2b	Chanehta	AFL24					192								2310
37	2B4C4a2b	Chanehta	AFL23					83								990
Total																27120
Grand Total																570207

Name of Gram Panchayat : Churai Dalpatpur

S.No	Watershed Code	Village Name	Structure Code	Top width (T) m	Base width (B) m	Height (H) m	CS (T+B)/2*H sqm	Length m	Earth Work Sqm	Dressing + Others	Outlets	Type of outlet	EW Cost (Rs.)	Sodding cost (Rs.)	Outlet cost (Rs.)	Total cost (Rs.)
Details of Soil Moisture measures																
1	2B4C5a2d	Pipramilak	CB10	0.45	2.25	0.6	0.81	226	183.3	416	1	DSW	5553	0	4000	9969
2	2B4C5a2d	Pipramilak	CB02	0.45	2.25	0.6	0.81	139	112.6	256	1	DSW	3410	0	4000	7666
3	2B4C5b1b	Pipramilak	CB03	0.45	2.25	0.6	0.81	261	211.7	481	1	DSW	6414	0	4000	10895
4	2B4C5b1b	Pipramilak	CB02	0.45	2.25	0.6	0.81	182	147.3	335	1	DSW	4464	0	4000	8799
5	2B4C5b1b	Pipramilak	CB01	0.45	2.25	0.6	0.81	278	225	511	1	DSW	6816	0	4000	11327
6	2B4C5a2d	Pipramilak	CB14	0.45	2.25	0.6	0.81	222	179.5	408	1	DSW	5439	0	4000	9847
7	2B4C5a2d	Pipramilak	CB13	0.45	2.25	0.6	0.81	100	81	184	1	DSW	2456	0	4000	6640
8	2B4C5b1b	Pipramilak	CB05	0.45	2.25	0.6	0.81	110	89.4	203	1	DSW	2710	0	4000	6913
9	2B4C5a2d	Pipramilak	CB11	0.45	2.25	0.6	0.81	83	67.2	153	1	DSW	2038	0	4000	6191
10	2B4C5b1b	Pipramilak	CB06	0.45	2.25	0.6	0.81	228	184.7	420	1	DSW	5595	0	4000	10015
11	2B4C5a2d	Pipramilak	CB09	0.45	2.25	0.6	0.81	337	273.3	621	1	DSW	8281	0	4000	12902
12	2B4C5a2d	Pipramilak	CB08	0.45	2.25	0.6	0.81	344	278.4	633	1	DSW	8436	0	4000	13069
13	2B4C5a2d	Pipramilak	CB07	0.45	2.25	0.6	0.81	187	151.1	343	1	DSW	4577	0	4000	8920
14	2B4C5a2d	Pipramilak	CB06	0.45	2.25	0.6	0.81	238	193.1	439	1	DSW	5852	0	4000	10291
15	2B4C5a2d	Pipramilak	CB05	0.45	2.25	0.6	0.81	152	123.3	280	1	DSW	3736	0	4000	8016
16	2B4C5a2d	Pipramilak	CB04	0.45	2.25	0.6	0.81	180	145.5	331	1	DSW	4409	0	4000	8740
17	2B4C5a2d	Pipramilak	CB03	0.45	2.25	0.6	0.81	540	437.1	993	1	DSW	13244	0	4000	18237
18	2B4C5a2d	Pipramilak	CB12	0.45	2.25	0.6	0.81	536	434.4	987	1	DSW	13162	0	4000	18149
19	2B4C5a2d	Churai Dalpatpur	CB163	0.45	2.25	0.6	0.81	244	197.3	448	1	DSW	5979	0	4000	10427
20	2B4C5b1b	Brahmpura	CB163	0.45	2.25	0.6	0.81	196	158.9	361	1	DSW	4814	0	4000	9175
21	2B4C5b1b	Pipramilak	CB162	0.45	2.25	0.6	0.81	118	95.9	218	1	DSW	2907	0	4000	7125

22	2B4C5b1b	Brahmpura	CB161	0.45	2.25	0.6	0.81	370	299.5	681	1	DSW	9076	0	4000	13757
23	2B4C5a2d	Pipramilak	CB165	0.45	2.25	0.6	0.81	99	80.5	183	1	DSW	2438	0	4000	6621
24	2B4C5b1b	Pipramilak	CB04	0.45	2.25	0.6	0.81	315	254.9	579	1	DSW	7724	0	4000	12303
25	2B4C5a2d	Churai Dalpatpur	CB164	0.45	2.25	0.6	0.81	505	408.8	929	1	DSW	12388	0	4000	17317
26	2B4C5b1b	Brahmpura	CB165	0.45	2.25	0.6	0.81	214	173.6	394	1	DSW	5259	0	4000	9653
27	2B4C5b1b	Brahmpura	CB10	0.45	2.25	0.6	0.81	209	169.3	385	1	DSW	5129	0	4000	9514
28	2B4C5b1b	Brahmpura	CB09	0.45	2.25	0.6	0.81	269	217.9	495	1	DSW	6601	0	4000	11096
29	2B4C5b1b	Brahmpura	CB08	0.45	2.25	0.6	0.81	252	204.1	464	1	DSW	6184	0	4000	10648
30	2B4C5a2d	Brahmpura	CB15	0.45	2.25	0.6	0.81	99	79.9	182	1	DSW	2421	0	4000	6603
31	2B4C5b1b	Pipramilak	CB07	0.45	2.25	0.6	0.81	227	184.2	419	1	DSW	5582	0	4000	10001
32	2B4C5a2d	Churai Dalpatpur	CRB24	2	3.2	0.6	1.56	215	336	763	1	MSN	10179	0	20000	30942
33	2B4C5a2d	Churai Dalpatpur	CRB25	2	3.2	0.6	1.56	200	311.5	708	1	MSN	9440	0	20000	30148
34	2B4C5a2d	Pipramilak	CRB02	2	3.2	0.6	1.56	388	604.6	1374	1	MSN	18321	0	20000	39695
35	2B4C5a2d	Pipramilak	CRB01	2	3.2	0.6	1.56	357	557.6	1267	1	MSN	16894	0	20000	38161
36	2B4C5a2d	Churai Dalpatpur	CRB23	2	3.2	0.6	1.56	188	293.5	667	1	MSN	8894	0	20000	29561
Total								8808	8145.9	18511			246822	0	224000	489333
Details of Water Resources																
Total								0	0	0	0		0	0	0	0
Details of Afforestation and Agro forestry																
37	2B4C5a2d	Pipramilak	AFF05					3467								4170
38	2B4C5b1b	Brahmpura	AFL10					289								3480
39	2B4C5b1b	Brahmpura	AFL09					162								1950
40	2B4C5b1b	Brahmpura	AFL08					313								3750
41	2B4C5a2d	Churai Dalpatpur	AFL74					427								5130
42	2B4C5a2d	Churai Dalpatpur	AFL73					224								2700
43	2B4C5a2d	Churai Dalpatpur	AFL72					268								3210
44	2B4C5a2d	Pipramilak	AFL71					317								3810
45	2B4C5a2d	Pipramilak	AFL70					248								2970
46	2B4C5a2d	Pipramilak	AFL69					521								6240
47	2B4C5a2d	Churai Dalpatpur	AFL25					200								2400
48	2B4C5a2d	Churai Dalpatpur	AFL24					215								2580
49	2B4C5a2d	Churai Dalpatpur	AFL23					188								2250
50	2B4C5a2d	Pipramilak	AFL02					388								4650
51	2B4C5a2d	Pipramilak	AFL01					357								4290
Total																53580
Grand Total																542913

Name of Gram Panchayat : Dhaneta

S.No	Watershed Code	Village Name	Structure Code	Top width (T) m	Base width (B) m	Height (H) m	CS (T+B)/2*H sqm	Length m	Earth Work Sqm	Dressing + Others	Outlets	Type of outlet	EW Cost (Rs.)	Sodding cost (Rs.)	Outlet cost (Rs.)	Total cost (Rs.)
Details of Soil Moisture measures																
1	2B4C5a2e	Dhaneta	CB143	0.45	2.85	0.6	0.99	147	145.8	331	1	DSW	4419	0	4000	8750
2	2B4C5a2e	Dhaneta	CB39	0.45	2.25	0.6	0.81	140	113.1	257	1	DSW	3425	0	4000	7682
3	2B4C5a2e	Dhaneta	CB38	0.45	2.85	0.6	0.99	577	571.7	1299	1	DSW	17322	0	4000	22621
4	2B4C5a2e	Dhaneta	CB37	0.45	2.85	0.6	0.99	394	389.8	886	1	DSW	11812	0	4000	16698
5	2B4C5a2e	Dhaneta	CB36	0.45	2.85	0.6	0.99	388	384	873	1	DSW	11635	0	4000	16508
6	2B4C5a2e	Dhaneta	PB32	0.6	4.6	1	2.6	138	359.4	817	1	DSW	10890	0	7000	18707
Total								1784	1963.8	4463			59503	0	27000	90966
Details of Water Resources																
Total								0	0	0	0		0	0	0	0
Details of Afforestation and Agro forestry																
7	2B4C5a2e	Dhaneta	AFL25					869								10440
Total																10440
Grand Total																101406

Name of Gram Panchayat : Dinra

S.No	Watershed Code	Village Name	Structure Code	Top width (T) m	Base width (B) m	Height (H) m	CS (T+B)/2*H sqm	Length m	Earth Work Sqm	Dressing + Others	Outlets	Type of outlet	EW Cost (Rs.)	Sodding cost (Rs.)	Outlet cost (Rs.)	Total cost (Rs.)
Details of Soil Moisture measures																
1	2B4C4a2c	Dinra	CB56	0.45	2.25	0.6	0.81	456	369.1	839	1	DSW	11183	0	4000	16022
2	2B4C4a2c	Dinra	CB59	0.45	2.25	0.6	0.81	167	135.4	308	1	DSW	4102	0	4000	8410
3	2B4C4a2c	Mirzapur	CB78	0.45	2.25	0.6	0.81	486	394	895	1	DSW	11938	0	4000	16833
4	2B4C4a2c	Hasanpur	CB75	0.45	2.85	0.6	0.99	112	110.7	252	1	DSW	3355	0	4000	7607
5	2B4C4a2c	Hasanpur	CB74	0.45	2.85	0.6	0.99	155	153.9	350	1	DSW	4663	0	4000	9013
6	2B4C4a2c	Dinra	CB52	0.45	2.25	0.6	0.81	236	191.2	434	1	DSW	5792	0	4000	10226
7	2B4C4a2c	Hasanpur	CB73	0.45	2.85	0.6	0.99	317	313.9	713	1	DSW	9510	0	4000	14223
8	2B4C4a2c	Hasanpur	CB72	0.45	2.85	0.6	0.99	144	142.5	324	1	DSW	4318	0	4000	8642
9	2B4C4a2c	Dinra	CB53	0.45	2.25	0.6	0.81	271	219.4	499	1	DSW	6649	0	4000	11148
10	2B4C4a2c	Dinra	CB54	0.45	2.25	0.6	0.81	214	173.7	395	1	DSW	5264	0	4000	9659
11	2B4C4a2c	Mirzapur	CB80	0.45	2.25	0.6	0.81	354	286.9	652	1	DSW	8694	0	4000	13346
12	2B4C4a2c	Dinra	CB55	0.45	2.25	0.6	0.81	218	176.4	401	1	DSW	5345	0	4000	9746
13	2B4C4a2c	Dinra	CB51	0.45	2.25	0.6	0.81	60	48.7	111	1	DSW	1476	0	4000	5587
14	2B4C4a2b	Dinra	CB92	0.45	2.25	0.6	0.81	166	134.8	306	1	DSW	4084	0	4000	8390
15	2B4C4a2b	Dinra	CB91	0.45	2.25	0.6	0.81	151	122.3	278	1	DSW	3707	0	4000	7985
16	2B4C4a2c	Dinra	CB57	0.45	2.25	0.6	0.81	210	170.5	387	1	DSW	5166	0	4000	9553

17	2B4C4a2b	Dinra	CB90	0.45	2.25	0.6	0.81	110	89	202	1	DSW	2696	0	4000	6898
18	2B4C4a2b	Dinra	CB89	0.45	2.25	0.6	0.81	118	95.3	217	1	DSW	2887	0	4000	7104
19	2B4C4a2c	Dinra	CB63	0.45	2.25	0.6	0.81	57	45.9	104	1	DSW	1392	0	4000	5496
20	2B4C4a2c	Dinra	CB58	0.45	2.25	0.6	0.81	147	119.4	271	1	DSW	3619	0	4000	7890
21	2B4C4a2c	Dinra	CB62	0.45	2.25	0.6	0.81	186	150.4	342	1	DSW	4557	0	4000	8899
22	2B4C4a2c	Dinra	CB61	0.45	2.25	0.6	0.81	70	57	129	1	DSW	1726	0	4000	5855
23	2B4C4a2c	Dinra	CB60	0.45	2.25	0.6	0.81	137	110.9	252	1	DSW	3360	0	4000	7612
24	2B4C4a2c	Asafpur	CB01	0.45	2.85	0.6	0.99	138	137.1	311	1	DSW	4153	0	4000	8464
25	2B4C4a2b	Mirzapur	CB104	0.45	2.25	0.6	0.81	359	290.5	660	1	DSW	8803	0	4000	13463
26	2B4C4a2c	Asafpur	CB02	0.45	2.85	0.6	0.99	272	269.1	611	1	DSW	8153	0	4000	12764
27	2B4C4a2c	Dinra	CB45	0.45	2.25	0.6	0.81	363	294.4	669	1	DSW	8921	0	4000	13590
28	2B4C4a2b	Dinra	CB108	0.45	2.25	0.6	0.81	125	100.9	229	1	DSW	3057	0	4000	7286
29	2B4C4a2c	Dinra	CB46	0.45	2.25	0.6	0.81	905	733	1666	1	DSW	22210	0	4000	27876
30	2B4C4a2c	Dinra	CB47	0.45	2.25	0.6	0.81	144	117	266	1	DSW	3545	0	4000	7811
31	2B4C4a2c	Dinra	CB48	0.45	2.25	0.6	0.81	497	402.6	915	1	DSW	12199	0	4000	17114
32	2B4C4a2c	Dinra	CB102	0.45	2.25	0.6	0.81	75	60.8	138	1	DSW	1841	0	4000	5979
33	2B4C4a2c	Asafpur	CB98	0.45	2.85	0.6	0.99	651	644.4	1464	1	DSW	19524	0	4000	24988
34	2B4C4a2c	Dinra	CB49	0.45	2.25	0.6	0.81	222	180	409	1	DSW	5454	0	4000	9863
35	2B4C4a2c	Dinra	CB97	0.45	2.25	0.6	0.81	90	72.6	165	1	DSW	2201	0	4000	6366
36	2B4C4a2c	Mirzapur	CB79	0.45	2.25	0.6	0.81	57	45.8	104	1	DSW	1388	0	4000	5492
37	2B4C4a2b	Mirzapur	CB105	0.45	2.25	0.6	0.81	161	130	296	1	DSW	3940	0	4000	8236
38	2B4C4a2b	Dinra	CB93	0.45	2.25	0.6	0.81	267	216.7	492	1	DSW	6565	0	4000	11057
39	2B4C4a2b	Mirzapur	CB103	0.45	2.25	0.6	0.81	215	174.1	396	1	DSW	5276	0	4000	9672
40	2B4C4a2b	Mirzapur	CB102	0.45	2.25	0.6	0.81	413	334.4	760	1	DSW	10133	0	4000	14893
41	2B4C4a2b	Mirzapur	CB101	0.45	2.25	0.6	0.81	754	611.1	1389	1	DSW	18516	0	4000	23905
42	2B4C4a2c	Mirzapur	CB85	0.45	2.25	0.6	0.81	697	564.4	1283	1	DSW	17101	0	4000	22384
43	2B4C4a2c	Dinra	CB50	0.45	2.25	0.6	0.81	470	380.9	866	1	DSW	11542	0	4000	16408
44	2B4C4a2c	Mirzapur	CB84	0.45	2.25	0.6	0.81	143	115.9	263	1	DSW	3511	0	4000	7774
45	2B4C4a2c	Mirzapur	CB83	0.45	2.25	0.6	0.81	339	274.5	624	1	DSW	8318	0	4000	12942
46	2B4C4a2c	Mirzapur	CB82	0.45	2.25	0.6	0.81	392	317.3	721	1	DSW	9615	0	4000	14336
47	2B4C4a2c	Mirzapur	CB81	0.45	2.25	0.6	0.81	311	252.3	573	1	DSW	7643	0	4000	12216
48	2B4C4a2b	Mirzapur	CB106	0.45	2.25	0.6	0.81	320	259	589	1	DSW	7847	0	4000	12436
49	2B4C4a2c	Dinra	CRB20	2	3.2	0.6	1.56	64	99.7	226	1	MSN	3020	0	20000	23246
50	2B4C4a2c	Dinra	CRB19	2	3.2	0.6	1.56	138	215.7	490	1	MSN	6535	0	20000	27025
51	2B4C4a2b	Dinra	CRB27	2	3.2	0.6	1.56	242	377.9	859	1	MSN	11449	0	20000	32308
52	2B4C4a2b	Dinra	CRB28	2	3.2	0.6	1.56	212	330.7	751	1	MSN	10020	0	20000	30771
53	2B4C4a2b	Dinra	CRB29	2	3.2	0.6	1.56	182	283.3	644	1	MSN	8584	0	20000	29228
54	2B4C4a2c	Hasanpur	CRB22	2	3.2	0.6	1.56	82	127.5	290	1	MSN	3864	0	20000	24154
55	2B4C4a2c	Hasanpur	CRB23	2	3.2	0.6	1.56	195	303.5	690	1	MSN	9195	0	20000	29885
56	2B4C4a2c	Dinra	CRB33	2	3.2	0.6	1.56	426	665.2	1512	1	MSN	20156	0	20000	41668

57	2B4C4a2c	Dinra	CRB21	2	3.2	0.6	1.56	261	407.7	927	1	MSN	12354	0	20000	33281
58	2B4C4a2b	Dinra	CRB30	2	3.2	0.6	1.56	445	694.5	1578		MSN	21043	0		22621
59	2B4C4a2c	Mirzapur	FB28	0.3	1.65	0.45	0.43875	387	169.7	386			5142	0		5528
60	2B4C4a2c	Dinra	FB24	0.3	1.65	0.45	0.43875	204	89.5	203			2711	0		2914
61	2B4C4a2c	Dinra	FB25	0.3	1.65	0.45	0.43875	170	74.5	169			2256	0		2425
62	2B4C4a2c	Mirzapur	FB29	0.3	1.65	0.45	0.43875	150	65.9	150			1998	0		2148
63	2B4C4a2c	Mirzapur	FB27	0.3	1.65	0.45	0.43875	147	64.6	147			1958	0		2105
64	2B4C4a2c	Mirzapur	FB26	0.3	1.65	0.45	0.43875	277	121.7	277			3688	0		3965
65	2B4C4a2c	Mirzapur	FB30	0.3	1.65	0.45	0.43875	666	292.3	664			8856	0		9520
66	2B4C4a2c	Asafpur	PB17	0.6	4.6	1	2.6	396	1030.3	2341	1	DSW	31218	0	7000	40559
67	2B4C4a2c	Hasanpur	PB22	0.6	4.6	1	2.6	646	1678.3	3814	1	DSW	50853	0	7000	61667
68	2B4C4a2c	Asafpur	PB24	0.6	4.6	1	2.6	306	794.8	1806	1	DSW	24084	0	7000	32890
69	2B4C4a2c	Hasanpur	PB26	0.6	4.6	1	2.6	234	608.6	1383	1	DSW	18442	0	7000	26825
70	2B4C4a2c	Asafpur	PB01	0.6	4.6	1	2.6	506	1314.5	2987	1	DSW	39830	0	7000	49817
71	2B4C4a2c	Dinra	PB25	0.6	4.6	1	2.6	96	248.7	565	1	DSW	7537	0	7000	15102
Total								19354	20849.2	47379			631732	0	414000	1093111
Details of Water Resources																
72	2B4C4a2c	Mirzapur	PND11						2354	0	1	HMP	85956		40000	132403
73	2B4C4a2c	Mirzapur	PND10						530.7	0	1	HMP	19220		40000	60661
74	2B4C4a2c	Dinra	PND08						10291.3	0	1	HMP	376152		40000	444363
75	2B4C4a2c	Dinra	PND07						1056	0	1	HMP	38266		40000	81136
76	2B4C4a2c	Dinra	PND06						8336.5	0	1	HMP	309340		40000	372540
77	2B4C4a2c	Dinra	PND05						5497.4	0	1	HMP	200880		40000	255946
Total								0	28065.9	0	6		1029814	0	240000	1347049
Details of Afforestation and Agro forestry																
78	2B4C4a2b	Mirzapur	AFF06					8392								10080
79	2B4C4a2c	Dinra	AFF07					21029								25230
80	2B4C4a2c	Dinra	AFF08					13217								15870
81	2B4C4a2c	Mirzapur	AFF09					12187								14610
82	2B4C4a2b	Dinra	AFF05					11262								13500
83	2B4C4a2c	Dinra	AFL19					138								1650
84	2B4C4a2c	Dinra	AFL20					64								780
85	2B4C4a2c	Dinra	AFL21					261								3120
86	2B4C4a2b	Dinra	AFL27					242								2910
87	2B4C4a2b	Dinra	AFL28					212								2550
88	2B4C4a2b	Dinra	AFL29					182								2190
89	2B4C4a2b	Dinra	AFL30					445								5340
90	2B4C4a2c	Hasanpur	AFL22					82								990
91	2B4C4a2c	Hasanpur	AFL23					195								2340
92	2B4C4a2c	Mirzapur	AFL53					668								8010

93	2B4C4a2c	Dinra	AFL40					528								6330
94	2B4C4a2c	Dinra	AFL41					233								2790
95	2B4C4a2c	Mirzapur	AFL55					415								4980
96	2B4C4a2c	Dinra	AFL33					426								5100
97	2B4C4a2c	Dinra	AFL34					468								5610
98	2B4C4a2c	Dinra	AFL36					1140								13680
99	2B4C4a2c	Dinra	AFL37					855								10260
100	2B4C4a2c	Dinra	AFL38					469								5640
101	2B4C4a2c	Dinra	AFL39					723								8670
102	2B4C4a2c	Mirzapur	AFL54					781								9360
Total																181590
Grand Total																2621750

Name of Gram Panchayat : Firozpur Mustkil

S.No	Watershed Code	Village Name	Structure Code	Top width (T) m	Base width (B) m	Height (H) m	CS (T+B)/2*H sqm	Length m	Earth Work Sqm	Dressing + Others	Outlets	Type of outlet	EW Cost (Rs.)	Sodding cost (Rs.)	Outlet cost (Rs.)	Total cost (Rs.)
Details of Soil Moisture measures																
1	2B4C4a2c	Firozpur Mustkil	CB71	0.45	2.25	0.6	0.81	89	72	164	1	DSW	2180	0	4000	6344
2	2B4C4a2c	Firozpur Mustkil	CB70	0.45	2.25	0.6	0.81	128	104	236	1	DSW	3150	0	4000	7386
3	2B4C4a2c	Firozpur Mustkil	CB69	0.45	2.25	0.6	0.81	286	231.3	526	1	DSW	7009	0	4000	11535
4	2B4C4a2c	Firozpur Mustkil	CB68	0.45	2.25	0.6	0.81	357	289	657	1	DSW	8757	0	4000	13414
5	2B4C4a2c	Firozpur Mustkil	CB67	0.45	2.25	0.6	0.81	91	73.4	167	1	DSW	2225	0	4000	6392
6	2B4C4a2c	Firozpur Mustkil	CB66	0.45	2.25	0.6	0.81	234	189.5	431	1	DSW	5743	0	4000	10174
7	2B4C4a2c	Firozpur Mustkil	CB65	0.45	2.25	0.6	0.81	168	136	309	1	DSW	4119	0	4000	8428
8	2B4C4a2c	Firozpur Ehatmal	CB64	0.45	2.25	0.6	0.81	388	313.9	713	1	DSW	9513	0	4000	14226
Total								1741	1409.1	3203			42696	0	32000	77899
Details of Water Resources																
Total								0	0	0	0		0	0	0	0
Details of Afforestation and Agro forestry																
9	2B4C4a2c	Firozpur Mustkil	AFL43					315								3780
10	2B4C4a2c	Firozpur Mustkil	AFL42					298								3570
Total																7350
Grand Total																85249

Name of Gram Panchayat : Goola

S.No	Watershed Code	Village Name	Structure Code	Top width (T) m	Base width (B) m	Height (H) m	CS (T+B)/2*H sqm	Length m	Earth Work Sqm	Dressing + Others	Outlets	Type of outlet	EW Cost (Rs.)	Sodding cost (Rs.)	Outlet cost (Rs.)	Total cost (Rs.)
Details of Soil Moisture measures																
1	2B4C5a2e	Goola	CB55	0.45	2.85	0.6	0.99	265	262.4	596	1	DSW	7951	0	4000	12547
2	2B4C5a2e	Goola	CB41	0.45	2.25	0.6	0.81	238	192.5	438	1	DSW	5834	0	4000	10272
3	2B4C5a2e	Goola	CB42	0.45	2.25	0.6	0.81	99	79.9	181	1	DSW	2420	0	4000	6601
4	2B4C5a2e	Goola	CB43	0.45	2.25	0.6	0.81	381	308.7	702	1	DSW	9354	0	4000	14056
5	2B4C5a2e	Goola	CB44	0.45	2.25	0.6	0.81	174	141.3	321	1	DSW	4282	0	4000	8603
6	2B4C5a2e	Goola	CB45	0.45	2.25	0.6	0.81	101	81.7	186	1	DSW	2474	0	4000	6660
7	2B4C5a2e	Goola	CB46	0.45	2.85	0.6	0.99	278	275.1	625	1	DSW	8336	0	4000	12961
8	2B4C5a2e	Goola	CB47	0.45	2.85	0.6	0.99	120	118.7	270	1	DSW	3596	0	4000	7866
9	2B4C5a2e	Goola	CB48	0.45	2.85	0.6	0.99	303	300.1	682	1	DSW	9094	0	4000	13776
10	2B4C5a2e	Goola	CB49	0.45	2.85	0.6	0.99	217	215.1	489	1	DSW	6519	0	4000	11008
11	2B4C5a2e	Goola	CB50	0.45	2.85	0.6	0.99	100	98.6	224	1	DSW	2987	0	4000	7211
12	2B4C5a2e	Goola	CB51	0.45	2.85	0.6	0.99	68	67.5	153	1	DSW	2045	0	4000	6198
13	2B4C5a2e	Goola	CB52	0.45	2.25	0.6	0.81	318	257.2	585	1	DSW	7794	0	4000	12379
14	2B4C5a2e	Goola	CB40	0.45	2.25	0.6	0.81	475	385.1	875	1	DSW	11669	0	4000	16544
15	2B4C5a2e	Goola	CB54	0.45	2.25	0.6	0.81	179	144.6	329	1	DSW	4382	0	4000	8711
16	2B4C5a2d	Goola	CB17	0.45	2.25	0.6	0.81	121	98.2	223	1	DSW	2977	0	4000	7200
17	2B4C5a2e	Goola	CB56	0.45	2.85	0.6	0.99	104	102.6	233	1	DSW	3110	0	4000	7343
18	2B4C5a2e	Goola	CB57	0.45	2.85	0.6	0.99	159	157.8	359	1	DSW	4781	0	4000	9140
19	2B4C5a2e	Goola	CB58	0.45	2.85	0.6	0.99	570	564.5	1283	1	DSW	17105	0	4000	22388
20	2B4C5a2e	Goola	CB59	0.45	2.85	0.6	0.99	634	627.7	1426	1	DSW	19019	0	4000	24445
21	2B4C5a2d	Goola	CB16	0.45	2.25	0.6	0.81	278	225.5	513	1	DSW	6834	0	4000	11347
22	2B4C5a2e	Goola	CB141	0.45	2.25	0.6	0.81	599	485.2	1103	1	DSW	14701	0	4000	19804
23	2B4C5a2e	Goola	CB53	0.45	2.25	0.6	0.81	76	61.4	139	1	DSW	1860	0	4000	5999
24	2B4C5a2d	Goola	CRB03	2	3.2	0.6	1.56	159	248.2	564	1	MSN	7520	0	20000	28084
25	2B4C5a2e	Goola	FB02	0.3	1.65	0.45	0.43875	554	243	552			7363	0		7915
26	2B4C5a2e	Goola	PB07	0.6	4.6	1	2.6	412	1071.5	2435	1	DSW	32465	0	7000	41900
27	2B4C5a2e	Goola	PB06	0.6	4.6	1	2.6	413	1073.3	2439	1	DSW	32522	0	7000	41961
28	2B4C5a2e	Goola	PB05	0.6	4.6	1	2.6	385	1001.1	2275	1	DSW	30332	0	7000	39607
29	2B4C5a2e	Goola	PB04	0.6	4.6	1	2.6	405	1051.8	2390	1	DSW	31870	0	7000	41260
30	2B4C5a2e	Goola	PB02	0.6	4.6	1	2.6	462	1202.4	2732	1	DSW	36433	0	7000	46165
31	2B4C5a2e	Goola	PB03	0.6	4.6	1	2.6	321	833.5	1894	1	DSW	25255	0	7000	34149
Total								8968	11976.2	27216			362884	0	154000	544100
Details of Water Resources																
Total								0	0	0	0		0	0	0	0
Details of Afforestation and Agro forestry																
32	2B4C5a2e	Goola	AFF02					3682								4410

33	2B4C5a2e	Goola	AFL24					197								2370
34	2B4C5a2e	Goola	AFL23					462								5550
35	2B4C5a2e	Goola	AFL22					351								4200
36	2B4C5a2e	Goola	AFL21					462								5550
37	2B4C5a2e	Goola	AFL20					122								1470
38	2B4C5a2e	Goola	AFL19					194								2340
39	2B4C5a2e	Goola	AFL18					1036								12420
40	2B4C5a2e	Goola	AFL17					349								4200
41	2B4C5a2e	Goola	AFL16					635								7620
42	2B4C5a2d	Goola	AFL03					159								1920
Total																52050
Grand Total																596150

Name of Gram Panchayat : Gugai

S.No	Watershed Code	Village Name	Structure Code	Top width (T) m	Base width (B) m	Height (H) m	CS (T+B)/2*H sqm	Length m	Earth Work Sqm	Dressing + Others	Outlets	Type of outlet	EW Cost (Rs.)	Sodding cost (Rs.)	Outlet cost (Rs.)	Total cost (Rs.)
Details of Soil Moisture measures																
1	2B4C5b1b	Gugai	CB25	0.45	2.25	0.6	0.81	376	304.9	693	1	DSW	9240	0	4000	13933
2	2B4C5b1b	Gugai	CB12	0.45	2.25	0.6	0.81	619	501	1139	1	DSW	15181	0	4000	20320
3	2B4C5b1b	Gugai	CB13	0.45	2.25	0.6	0.81	234	189.3	430	1	DSW	5737	0	4000	10167
4	2B4C5b1b	Gugai	CB14	0.45	2.25	0.6	0.81	176	142.9	325	1	DSW	4330	0	4000	8655
5	2B4C5b1b	Gugai	CB15	0.45	2.25	0.6	0.81	290	235.1	534	1	DSW	7125	0	4000	11659
6	2B4C5b1b	Gugai	CB16	0.45	2.25	0.6	0.81	493	399.3	908	1	DSW	12100	0	4000	17008
7	2B4C5b1b	Gugai	CB17	0.45	2.25	0.6	0.81	81	65.5	149	1	DSW	1984	0	4000	6133
8	2B4C5b1b	Gugai	CB18	0.45	2.25	0.6	0.81	206	167	379	1	DSW	5059	0	4000	9438
9	2B4C5b1b	Gugai	CB19	0.45	2.25	0.6	0.81	245	198.4	451	1	DSW	6011	0	4000	10462
10	2B4C5b1b	Gugai	CB20	0.45	2.25	0.6	0.81	147	119	270	1	DSW	3605	0	4000	7875
11	2B4C5b1b	Gugai	CB21	0.45	2.25	0.6	0.81	122	99	225	1	DSW	3000	0	4000	7225
12	2B4C5b1b	Gugai	CB22	0.45	2.25	0.6	0.81	134	108.2	246	1	DSW	3280	0	4000	7526
13	2B4C5b1b	Gugai	CB11	0.45	2.25	0.6	0.81	376	304.7	692	1	DSW	9232	0	4000	13924
14	2B4C5b1b	Gugai	CB24	0.45	2.25	0.6	0.81	159	129.1	293	1	DSW	3912	0	4000	8205
15	2B4C5b1b	Gugai	CB160	0.45	2.25	0.6	0.81	168	135.8	309	1	DSW	4114	0	4000	8423
16	2B4C5b1b	Gugai	CB26	0.45	2.25	0.6	0.81	159	128.4	292	1	DSW	3891	0	4000	8183
17	2B4C5b1b	Gugai	CB27	0.45	2.25	0.6	0.81	278	225.3	512	1	DSW	6825	0	4000	11337
18	2B4C5b1b	Gugai	CB28	0.45	2.25	0.6	0.81	221	179.1	407	1	DSW	5425	0	4000	9832
19	2B4C5b1b	Gugai	CB29	0.45	2.25	0.6	0.81	171	138.2	314	1	DSW	4189	0	4000	8503
20	2B4C5b1b	Gugai	CB30	0.45	2.25	0.6	0.81	279	225.7	513	1	DSW	6838	0	4000	11351
21	2B4C5b1b	Gugai	CB31	0.45	2.25	0.6	0.81	258	209	475	1	DSW	6334	0	4000	10809

22	2B4C5b1b	Gugai	CB32	0.45	2.25	0.6	0.81	217	175.5	399	1	DSW	5319	0	4000	9718
23	2B4C5b1b	Gugai	CB33	0.45	2.25	0.6	0.81	96	77.6	176	1	DSW	2353	0	4000	6529
24	2B4C5b1b	Gugai	CB34	0.45	2.25	0.6	0.81	187	151.5	344	1	DSW	4592	0	4000	8936
25	2B4C5b1b	Gugai	CB35	0.45	2.25	0.6	0.81	126	101.7	231	1	DSW	3081	0	4000	7312
26	2B4C5b1b	Gugai	CB36	0.45	2.25	0.6	0.81	138	111.6	254	1	DSW	3381	0	4000	7635
27	2B4C5b1b	Gugai	CB157	0.45	2.25	0.6	0.81	505	409.1	930	1	DSW	12396	0	4000	17326
28	2B4C5b1b	Gugai	CB23	0.45	2.25	0.6	0.81	420	339.9	772	1	DSW	10300	0	4000	15072
Total								6881	5571.8	12662			168834	0	112000	293496
Details of Water Resources																
Total								0	0	0	0		0	0	0	0
Details of Afforestation and Agro forestry																
29	2B4C5b1b	Gugai	AFF01					15145								18180
30	2B4C5b1b	Gugai	AFL07					252								3030
31	2B4C5b1b	Gugai	AFL06					462								5550
32	2B4C5b1b	Gugai	AFL05					671								8040
33	2B4C5b1b	Gugai	AFL04					896								10740
Total																45540
Grand Total																339036

Name of Gram Panchayat : Jauner

S.No	Watershed Code	Village Name	Structure Code	Top width (T) m	Base width (B) m	Height (H) m	CS (T+B)/2*H sqm	Length m	Earth Work Sqm	Dressing + Others	Outlets	Type of outlet	EW Cost (Rs.)	Sodding cost (Rs.)	Outlet cost (Rs.)	Total cost (Rs.)
Details of Soil Moisture measures																
1	2B4C5a2e	Jauner	CB10	0.45	2.25	0.6	0.81	169	136.6	310	1	DSW	4138	0	4000	8448
2	2B4C5a2e	Jauner	CB01	0.45	2.25	0.6	0.81	36	28.8	65	1	DSW	872	0	4000	4937
3	2B4C5a2e	Jauner	CB19	0.45	2.25	0.6	0.81	336	272.1	618	1	DSW	8243	0	4000	12861
4	2B4C5a2e	Jauner	CB18	0.45	2.25	0.6	0.81	255	206.5	469	1	DSW	6258	0	4000	10727
5	2B4C5a2e	Jauner	CB17	0.45	2.85	0.6	0.99	446	441.1	1002	1	DSW	13366	0	4000	18368
6	2B4C5a2e	Jauner	CB16	0.45	2.25	0.6	0.81	225	182.1	414	1	DSW	5519	0	4000	9933
7	2B4C5a2e	Jauner	CB15	0.45	2.25	0.6	0.81	363	293.7	667	1	DSW	8898	0	4000	13565
8	2B4C5a2e	Jauner	CB14	0.45	2.25	0.6	0.81	416	336.6	765	1	DSW	10200	0	4000	14965
9	2B4C5a2e	Jauner	CB13	0.45	2.25	0.6	0.81	304	246	559	1	DSW	7455	0	4000	12014
10	2B4C5a2e	Jauner	CB21	0.45	2.85	0.6	0.99	329	325.6	740	1	DSW	9865	0	4000	14605
11	2B4C5a2e	Jauner	CB11	0.45	2.25	0.6	0.81	165	133.7	304	1	DSW	4051	0	4000	8355
12	2B4C5a2e	Jauner	CB22	0.45	2.85	0.6	0.99	466	461.7	1049	1	DSW	13991	0	4000	19040
13	2B4C5a2e	Jauner	CB09	0.45	2.25	0.6	0.81	329	266.1	605	1	DSW	8062	0	4000	12667
14	2B4C5a2e	Jauner	CB08	0.45	2.25	0.6	0.81	121	98.1	223	1	DSW	2973	0	4000	7196
15	2B4C5a2e	Jauner	CB07	0.45	2.25	0.6	0.81	197	159.3	362	1	DSW	4826	0	4000	9188

16	2B4C5a2e	Jauner	CB06	0.45	2.25	0.6	0.81	181	146.5	333	1	DSW	4438	0	4000	8771
17	2B4C5a2e	Jauner	CB05	0.45	2.25	0.6	0.81	356	288.1	655	1	DSW	8731	0	4000	13386
18	2B4C5a2e	Jauner	CB04	0.45	2.25	0.6	0.81	318	257.7	586	1	DSW	7808	0	4000	12394
19	2B4C5a2e	Jauner	CB03	0.45	2.25	0.6	0.81	343	277.5	631	1	DSW	8410	0	4000	13041
20	2B4C5a2e	Jauner	CB02	0.45	2.25	0.6	0.81	188	151.9	345	1	DSW	4603	0	4000	8948
21	2B4C5a2e	Jauner	CB12	0.45	2.25	0.6	0.81	127	103	234	1	DSW	3122	0	4000	7356
22	2B4C5a2e	Jauner	CB63	0.45	2.25	0.6	0.81	312	252.9	575	1	DSW	7663	0	4000	12238
23	2B4C5a2e	Jauner	CB70	0.45	2.25	0.6	0.81	162	131	298	1	DSW	3971	0	4000	8269
24	2B4C5a2e	Jauner	CB69	0.45	2.25	0.6	0.81	180	145.7	331	1	DSW	4415	0	4000	8746
25	2B4C5a2e	Jauner	CB68	0.45	2.25	0.6	0.81	92	74.6	169	1	DSW	2260	0	4000	6429
26	2B4C5a2e	Jauner	CB67	0.45	2.25	0.6	0.81	204	165.3	376	1	DSW	5009	0	4000	9385
27	2B4C5a2e	Jauner	CB66	0.45	2.25	0.6	0.81	180	145.8	331	1	DSW	4417	0	4000	8748
28	2B4C5a2e	Jauner	CB65	0.45	2.25	0.6	0.81	303	245.6	558	1	DSW	7443	0	4000	12001
29	2B4C5a2e	Jauner	CB20	0.45	2.85	0.6	0.99	182	180.6	410	1	DSW	5473	0	4000	9883
30	2B4C5a2e	Jauner	CB64	0.45	2.25	0.6	0.81	255	206.9	470	1	DSW	6268	0	4000	10738
31	2B4C5a2e	Jauner	CB62	0.45	2.25	0.6	0.81	113	91.5	208	1	DSW	2772	0	4000	6980
32	2B4C5a2e	Jauner	CB61	0.45	2.85	0.6	0.99	151	149.3	339	1	DSW	4525	0	4000	8864
33	2B4C5a2e	Jauner	CB60	0.45	2.25	0.6	0.81	70	56.9	129	1	DSW	1725	0	4000	5854
34	2B4C4a1c	Jauner	CB20	0.45	2.85	0.6	0.99	194	191.8	436	1	DSW	5811	0	4000	10247
35	2B4C5c1a	Jauner	CB02	0.45	2.25	0.6	0.81	53	42.8	97	1	DSW	1298	0	4000	5395
36	2B4C5c1a	Jauner	CB01	0.45	2.25	0.6	0.81	62	50.4	114	1	DSW	1526	0	4000	5640
37	2B4C5a2e	Jauner	CB25	0.45	2.85	0.6	0.99	278	274.8	625	1	DSW	8327	0	4000	12952
38	2B4C5a2e	Jauner	CB24	0.45	2.25	0.6	0.81	123	99.4	226	1	DSW	3013	0	4000	7239
39	2B4C5a2e	Jauner	CB23	0.45	2.85	0.6	0.99	172	170.6	388	1	DSW	5168	0	4000	9556
40	2B4C5a2e	Jauner	FB03	0.3	1.65	0.45	0.43875	254	111.5	253			3379	0		3632
41	2B4C5a2e	Jauner	FB01	0.3	1.65	0.45	0.43875	347	152.2	346			4611	0		4957
42	2B4C5a2e	Jauner	PB23	0.6	4.6	1	2.6	669	1738.8	3951	1	DSW	52685	0	7000	63636
43	2B4C5a2e	Jauner	PB08	0.6	4.6	1	2.6	504	1309.4	2976	1	DSW	39676	0	7000	49652
44	2B4C5a2e	Jauner	PB09	0.6	4.6	1	2.6	276	718.4	1633	1	DSW	21768	0	7000	30401
Total								10806	11518.9	26175			349032	0	177000	552207
Details of Water Resources																
45	2B4C5a2e	Jauner	PND01						8024	0	1	HMP	303144		40000	365880
Total								0	8024	0	1		303144	0	40000	365880
Details of Afforestation and Agro forestry																
46	2B4C5a2e	Jauner	AFF06					13092								15720
47	2B4C5a2e	Jauner	AFF05					5013								6030
48	2B4C5a2e	Jauner	AFF04					9425								11310
49	2B4C5a2e	Jauner	AFF03					10904								13080
50	2B4C5a2e	Jauner	AFL31					367								4410
51	2B4C5a2e	Jauner	AFL30					685								8220

52	2B4C5a2e	Jauner	AFL29					440								5280
53	2B4C5a2e	Jauner	AFL28					570								6840
54	2B4C5a2e	Jauner	AFL27					696								8340
55	2B4C5a2e	Jauner	AFL26					1534								18420
Total																97650
Grand Total																1015737

Name of Gram Panchayat : Junhai Mustkil

S.No	Watershed Code	Village Name	Structure Code	Top width (T) m	Base width (B) m	Height (H) m	CS (T+B)/2*H sqm	Length m	Earth Work Sqm	Dressing + Others	Outlets	Type of outlet	EW Cost (Rs.)	Sodding cost (Rs.)	Outlet cost (Rs.)	Total cost (Rs.)
Details of Soil Moisture measures																
1	2B4C4a2c	Shahi	CB89	0.45	2.85	0.6	0.99	469	464.4	1055	1	DSW	14071	0	4000	19126
2	2B4C4a2c	Junhai Ehatmali	CB77	0.45	2.85	0.6	0.99	170	168.2	382	1	DSW	5097	0	4000	9479
3	2B4C4a2c	Junhai Ehatmali	CB76	0.45	2.25	0.6	0.81	647	524.1	1191	1	DSW	15879	0	4000	21070
4	2B4C4a2c	Shahi	CB86	0.45	2.25	0.6	0.81	96	78	177	1	DSW	2364	0	4000	6541
5	2B4C4a2c	Shahi	CB95	0.45	2.85	0.6	0.99	143	141.6	322	1	DSW	4291	0	4000	8613
6	2B4C4a2c	Shahi	CB88	0.45	2.25	0.6	0.81	35	28.1	64	1	DSW	853	0	4000	4917
7	2B4C4a2c	Shahi	CB90	0.45	2.85	0.6	0.99	172	170.5	387	1	DSW	5166	0	4000	9553
8	2B4C4a2c	Shahi	CB91	0.45	2.85	0.6	0.99	409	404.8	920	1	DSW	12266	0	4000	17186
9	2B4C4a2c	Shahi	CB92	0.45	2.25	0.6	0.81	90	72.5	165	1	DSW	2197	0	4000	6362
10	2B4C4a2c	Shahi	CB93	0.45	2.25	0.6	0.81	286	232	527	1	DSW	7030	0	4000	11557
11	2B4C4a2c	Shahi	CB96	0.45	2.85	0.6	0.99	108	107.2	244	1	DSW	3247	0	4000	7491
12	2B4C4a2c	Shahi	CB94	0.45	2.85	0.6	0.99	257	254.7	579	1	DSW	7717	0	4000	12296
13	2B4C4a2c	Shahi	CB87	0.45	2.25	0.6	0.81	75	60.6	138	1	DSW	1836	0	4000	5974
14	2B4C4a2c	Junhai Mustkil	CRB37	2	3.2	0.6	1.56	124	193.9	441		MSN	5874	0		6315
15	2B4C4a2c	Junhai Mustkil	CRB36	2	3.2	0.6	1.56	395	616.4	1401		MSN	18678	0		20079
16	2B4C4a2c	Junhai Mustkil	CRB35	2	3.2	0.6	1.56	457	713.2	1621		MSN	21609	0		23230
17	2B4C4a2c	Junhai Mustkil	CRB34	2	3.2	0.6	1.56	266	415.6	944		MSN	12592	0		13536
18	2B4C4a2c	Junhai Ehatmali	CRB24	2	3.2	0.6	1.56	139	216.1	491	1	MSN	6547	0	20000	27038
19	2B4C4a2c	Junhai Ehatmali	CRB25	2	3.2	0.6	1.56	139	216.5	492	1	MSN	6560	0	20000	27052
20	2B4C4a2c	Junhai Ehatmali	CRB26	2	3.2	0.6	1.56	221	345.2	784	1	MSN	10460	0	20000	31244
21	2B4C4a2c	Junhai Ehatmali	CRB28	2	3.2	0.6	1.56	342	533.1	1212	1	MSN	16154	0	20000	37366
22	2B4C4a2c	Shahi	CRB29	2	3.2	0.6	1.56	327	510.7	1161	1	MSN	15475	0	20000	36636
23	2B4C4a2c	Shahi	CRB30	2	3.2	0.6	1.56	268	417.5	949	1	MSN	12651	0	20000	33600
24	2B4C4a2c	Shahi	CRB31	2	3.2	0.6	1.56	214	334.5	760	1	MSN	10134	0	20000	30894
25	2B4C4a2c	Junhai Mustkil	CRB38	2	3.2	0.6	1.56	358	558.8	1270		MSN	16930	0		18200
26	2B4C4a2c	Shahi	CRB32	2	3.2	0.6	1.56	359	560.4	1274	1	MSN	16980	0	20000	38254
27	2B4C4a2c	Junhai Ehatmali	CRB27	2	3.2	0.6	1.56	168	262.4	596	1	MSN	7949	0	20000	28545

28	2B4C4a2c	Junhai Mustkil	FB67	0.3	1.65	0.45	0.43875	189	82.7	188			2507	0		2695
29	2B4C4a2c	Junhai Mustkil	FB38	0.3	1.65	0.45	0.43875	78	34.3	78			1038	0		1116
30	2B4C4a2c	Junhai Mustkil	FB31	0.3	1.65	0.45	0.43875	180	79	180			2393	0		2573
31	2B4C4a2c	Junhai Mustkil	FB32	0.3	1.65	0.45	0.43875	165	72.4	165			2194	0		2359
32	2B4C4a2c	Junhai Mustkil	FB33	0.3	1.65	0.45	0.43875	123	54	123			1637	0		1760
33	2B4C4a2c	Junhai Mustkil	FB34	0.3	1.65	0.45	0.43875	444	195	443			5909	0		6352
34	2B4C4a2c	Junhai Mustkil	FB35	0.3	1.65	0.45	0.43875	337	147.7	336			4476	0		4812
35	2B4C4a2c	Junhai Mustkil	FB51	0.3	1.65	0.45	0.43875	91	39.9	91			1209	0		1300
36	2B4C4a2c	Junhai Mustkil	FB66	0.3	2.1	0.45	0.54	229	123.5	281			3743	0		4024
37	2B4C4a2c	Junhai Mustkil	FB65	0.3	1.65	0.45	0.43875	157	68.8	156			2083	0		2239
38	2B4C4a2c	Junhai Mustkil	FB64	0.3	2.1	0.45	0.54	124	67	152			2030	0		2182
39	2B4C4a2c	Junhai Mustkil	FB63	0.3	1.65	0.45	0.43875	297	130.3	296			3949	0		4245
40	2B4C4a2c	Junhai Mustkil	FB62	0.3	1.65	0.45	0.43875	167	73.3	167			2222	0		2389
41	2B4C4a2c	Junhai Mustkil	FB61	0.3	2.1	0.45	0.54	397	214.5	487			6498	0		6985
42	2B4C4a2c	Junhai Mustkil	FB60	0.3	1.65	0.45	0.43875	182	79.8	181			2418	0		2599
43	2B4C4a2c	Junhai Mustkil	FB59	0.3	1.65	0.45	0.43875	101	44.1	100			1337	0		1437
44	2B4C4a2c	Junhai Mustkil	FB58	0.3	1.65	0.45	0.43875	146	63.9	145			1935	0		2080
45	2B4C4a2c	Junhai Mustkil	FB57	0.3	2.1	0.45	0.54	480	259	589			7848	0		8437
46	2B4C4a2c	Junhai Mustkil	FB56	0.3	1.65	0.45	0.43875	95	41.7	95			1263	0		1358
47	2B4C4a2c	Junhai Mustkil	FB55	0.3	1.65	0.45	0.43875	124	54.3	123			1646	0		1769
48	2B4C4a2c	Junhai Mustkil	FB54	0.3	1.65	0.45	0.43875	126	55.2	125			1672	0		1797
49	2B4C4a2c	Junhai Mustkil	FB36	0.3	1.65	0.45	0.43875	82	36.1	82			1094	0		1176
50	2B4C4a2c	Junhai Mustkil	FB45	0.3	1.65	0.45	0.43875	136	59.7	136			1809	0		1945
51	2B4C4a2c	Junhai Mustkil	FB39	0.3	1.65	0.45	0.43875	86	37.7	86			1143	0		1229
52	2B4C4a2c	Junhai Mustkil	FB40	0.3	1.65	0.45	0.43875	87	38.1	87			1155	0		1242
53	2B4C4a2c	Junhai Mustkil	FB41	0.3	1.65	0.45	0.43875	318	139.5	317			4228	0		4545
54	2B4C4a2c	Junhai Mustkil	FB42	0.3	1.65	0.45	0.43875	191	83.9	191			2541	0		2732
55	2B4C4a2c	Junhai Mustkil	FB53	0.3	1.65	0.45	0.43875	256	112.4	255			3405	0		3660
56	2B4C4a2c	Junhai Mustkil	FB44	0.3	1.65	0.45	0.43875	126	55.3	126			1677	0		1803
57	2B4C4a2c	Junhai Mustkil	FB52	0.3	1.65	0.45	0.43875	256	112.2	255			3400	0		3655
58	2B4C4a2c	Junhai Mustkil	FB46	0.3	1.65	0.45	0.43875	798	350	795			10604	0		11399
59	2B4C4a2c	Junhai Mustkil	FB47	0.3	1.65	0.45	0.43875	101	44.3	101			1342	0		1443
60	2B4C4a2c	Junhai Mustkil	FB48	0.3	1.65	0.45	0.43875	97	42.6	97			1291	0		1388
61	2B4C4a2c	Junhai Mustkil	FB49	0.3	2.1	0.45	0.54	368	198.6	451			6017	0		6468
62	2B4C4a2c	Junhai Mustkil	FB50	0.3	2.1	0.45	0.54	487	263	598			7969	0		8567
63	2B4C4a2c	Junhai Mustkil	FB37	0.3	1.65	0.45	0.43875	128	56.1	128			1700	0		1828
64	2B4C4a2c	Junhai Mustkil	FB43	0.3	1.65	0.45	0.43875	546	239.7	545			7264	0		7809
65	2B4C4a2c	Junhai Ehatmali	MB10	0.6	4.6	1	2.6	50	131.2	298			3974	0		4272
66	2B4C4a2c	Junhai Ehatmali	MB06	0.6	4.6	1	2.6	30	78.5	178			2378	0		2556
67	2B4C4a2c	Junhai Ehatmali	MB13	0.6	4.6	1	2.6	121	314.6	715			9533	0		10248

68	2B4C4a2c	Junhai Ehatmali	MB12	0.6	4.6	1	2.6	121	315.2	716			9551	0		10267
69	2B4C4a2c	Junhai Ehatmali	MB11	0.6	4.6	1	2.6	121	315.9	718			9571	0		10289
70	2B4C4a2c	Junhai Ehatmali	MB09	0.6	4.6	1	2.6	50	130.3	296			3949	0		4245
71	2B4C4a2c	Junhai Ehatmali	MB08	0.6	4.6	1	2.6	50	129.8	295			3932	0		4227
72	2B4C4a2c	Junhai Ehatmali	MB07	0.6	4.6	1	2.6	79	206.4	469			6254	0		6723
73	2B4C4a2c	Junhai Ehatmali	MB05	0.6	4.6	1	2.6	32	84.4	192			2558	0		2750
74	2B4C4a2c	Junhai Ehatmali	MB04	0.6	4.6	1	2.6	29	75.1	171			2274	0		2445
75	2B4C4a2c	Junhai Ehatmali	MB03	0.6	4.6	1	2.6	28	73.2	166			2217	0		2383
76	2B4C4a2c	Junhai Ehatmali	MB01	0.6	4.6	1	2.6	662	1720.1	3909	1	CHT	52119	0		56028
77	2B4C4a2c	Junhai Ehatmali	MB02	0.6	4.6	1	2.6	144	374.5	851			11346	0		12197
78	2B4C4a2c	Shahi	PB15	0.6	4.6	1	2.6	706	1834.7	4169	1	DSW	55592	0	7000	66761
79	2B4C4a2c	Junhai Ehatmali	PB06	0.6	4.6	1	2.6	498	1293.8	2940	1	DSW	39202	0	7000	49142
80	2B4C4a2c	Junhai Ehatmali	PB07	0.6	4.6	1	2.6	763	1984.1	4509	1	DSW	60119	0	7000	71628
81	2B4C4a2c	Junhai Ehatmali	PB08	0.6	4.6	1	2.6	240	624.6	1419	1	DSW	18924	0	7000	27343
82	2B4C4a2c	Junhai Ehatmali	PB09	0.6	4.6	1	2.6	313	815	1852	1	DSW	24693	0	7000	33545
83	2B4C4a2c	Junhai Ehatmali	PB10	0.6	4.6	1	2.6	836	2174.9	4942	1	DSW	65899	0	7000	77841
84	2B4C4a2c	Junhai Ehatmali	PB11	0.6	4.6	1	2.6	558	1450.7	3297	1	DSW	43957	0	7000	54254
85	2B4C4a2c	Junhai Ehatmali	PB05	0.6	4.6	1	2.6	308	801.3	1821	1	DSW	24279	0	7000	33100
86	2B4C4a2c	Shahi	PB14	0.6	4.6	1	2.6	344	894.4	2033	1	DSW	27101	0	7000	36134
87	2B4C4a2c	Shahi	PB16	0.6	4.6	1	2.6	627	1631	3706	1	DSW	49420	0	7000	60126
88	2B4C4a2c	Shahi	PB18	0.6	4.6	1	2.6	367	954.3	2169	1	DSW	28917	0	7000	38086
89	2B4C4a2c	Shahi	PB20	0.6	4.6	1	2.6	671	1745.1	3966	1	DSW	52878	0	7000	63844
90	2B4C4a2c	Shahi	PB21	0.6	4.6	1	2.6	243	631.2	1434	1	DSW	19125	0	7000	27559
91	2B4C4a2c	Shahi	PB13	0.6	4.6	1	2.6	81	210.2	478	1	DSW	6370	0	7000	13848
92	2B4C4a2c	Shahi	PB23	0.6	4.6	1	2.6	683	1776.3	4037	1	DSW	53823	0	7000	64860
93	2B4C4a2c	Junhai Ehatmali	PB12	0.6	4.6	1	2.6	166	432.8	983	1	DSW	13113	0	7000	21096
Total								23950	35654.2	81027			1080321	0	344000	1505348
Details of Water Resources																
94	2B4C4a2c	Shahi	PND12						569.5	0	1	HMP	20772		40000	62330
95	2B4C4a2c	Junhai Mustkil	PND09						2913	0	1	HMP	106356		40000	154333
Total								0	3482.5	0	2		127128	0	80000	216663
Details of Afforestation and Agro forestry																
96	2B4C4a2c	Shahi	AFF12					6449								7740
97	2B4C4a2c	Shahi	AFF11					4056								4860
98	2B4C4a2c	Shahi	AFF10					7031								8430
99	2B4C4a2c	Shahi	AFL32					359								4320
100	2B4C4a2c	Shahi	AFL31					214								2580
101	2B4C4a2c	Shahi	AFL30					268								3210
102	2B4C4a2c	Shahi	AFL29					327								3930
103	2B4C4a2c	Junhai Ehatmali	AFL28					342								4110

104	2B4C4a2c	Junhai Ehatmali	AFL27					168								2010
105	2B4C4a2c	Junhai Ehatmali	AFL26					221								2640
106	2B4C4a2c	Junhai Ehatmali	AFL25					139								1680
107	2B4C4a2c	Junhai Ehatmali	AFL24					139								1680
Total																47190
Grand Total																1769201

Name of Gram Panchayat : Kulcha Khurd

S.No	Watershed Code	Village Name	Structure Code	Top width (T) m	Base width (B) m	Height (H) m	CS (T+B)/2*H sqm	Length m	Earth Work Sqm	Dressing + Others	Outlets	Type of outlet	EW Cost (Rs.)	Sodding cost (Rs.)	Outlet cost (Rs.)	Total cost (Rs.)
Details of Soil Moisture measures																
1	2B4C5b1b	Kulcha Khurd	CB63	0.45	2.85	0.6	0.99	225	222.3	505	1	DSW	6737	0	4000	11242
2	2B4C5b1b	Kulcha Khurd	CB56	0.45	2.25	0.6	0.81	179	144.9	329	1	DSW	4390	0	4000	8719
3	2B4C5b1b	Kulcha Khurd	CB70	0.45	2.85	0.6	0.99	278	275.1	625	1	DSW	8335	0	4000	12960
4	2B4C5b1b	Kulcha Khurd	CB69	0.45	2.85	0.6	0.99	79	77.9	177	1	DSW	2360	0	4000	6537
5	2B4C5b1b	Kulcha Khurd	CB68	0.45	2.85	0.6	0.99	136	134.5	306	1	DSW	4076	0	4000	8382
6	2B4C5b1b	Kulcha Khurd	CB67	0.45	2.85	0.6	0.99	226	223.8	509	1	DSW	6782	0	4000	11291
7	2B4C5b1b	Kulcha Khurd	CB66	0.45	2.85	0.6	0.99	269	266.2	605	1	DSW	8065	0	4000	12670
8	2B4C5b1b	Kulcha Khurd	CB72	0.45	2.85	0.6	0.99	186	184.5	419	1	DSW	5589	0	4000	10008
9	2B4C5b1b	Kulcha Khurd	CB64	0.45	2.25	0.6	0.81	277	224.7	511	1	DSW	6809	0	4000	11320
10	2B4C5b1b	Kulcha Khurd	CB73	0.45	2.85	0.6	0.99	114	112.5	256	1	DSW	3410	0	4000	7666
11	2B4C5b1b	Kulcha Khurd	CB62	0.45	2.85	0.6	0.99	114	113.1	257	1	DSW	3426	0	4000	7683
12	2B4C5b1b	Kulcha Khurd	CB61	0.45	2.85	0.6	0.99	439	434.5	987	1	DSW	13165	0	4000	18152
13	2B4C5b1b	Kulcha Khurd	CB60	0.45	2.25	0.6	0.81	414	335.3	762	1	DSW	10158	0	4000	14920
14	2B4C5b1b	Kulcha Khurd	CB59	0.45	2.25	0.6	0.81	187	151.6	345	1	DSW	4594	0	4000	8939
15	2B4C5b1b	Kulcha Khurd	CB58	0.45	2.25	0.6	0.81	245	198.2	450	1	DSW	6005	0	4000	10455
16	2B4C5b1b	Kulcha Khurd	CB57	0.45	2.25	0.6	0.81	270	219	498	1	DSW	6635	0	4000	11133
17	2B4C5b1b	Kulcha Khurd	CB65	0.45	2.85	0.6	0.99	279	276.7	629	1	DSW	8384	0	4000	13013
18	2B4C5b1b	Kulcha Khurd	CB74	0.45	2.85	0.6	0.99	369	364.8	829	1	DSW	11055	0	4000	15884
19	2B4C5b1b	Kulcha Khurd	CB75	0.45	2.85	0.6	0.99	76	75.2	171	1	DSW	2278	0	4000	6449
20	2B4C5b1b	Kulcha Khurd	CB76	0.45	2.85	0.6	0.99	125	123.5	281	1	DSW	3741	0	4000	8022
21	2B4C5b1b	Kulcha Khurd	CB77	0.45	2.85	0.6	0.99	145	143.2	325	1	DSW	4339	0	4000	8664
22	2B4C5b1b	Kulcha Khurd	CB78	0.45	2.85	0.6	0.99	167	165.1	375	1	DSW	5004	0	4000	9379
23	2B4C5b1b	Kulcha Khurd	CB79	0.45	2.85	0.6	0.99	249	246.3	560	1	DSW	7462	0	4000	12022
24	2B4C5b1b	Kulcha Khurd	CB166	0.45	2.25	0.6	0.81	206	166.7	379	1	DSW	5050	0	4000	9429
25	2B4C5b1b	Kulcha Khurd	CB164	0.45	2.25	0.6	0.81	327	265.2	603	1	DSW	8036	0	4000	12639
26	2B4C5b1b	Kulcha Khurd	CB71	0.45	2.25	0.6	0.81	277	224.7	511	1	DSW	6808	0	4000	11319
27	2B4C5b1b	Kulcha Khurd	CB159	0.45	2.25	0.6	0.81	246	198.9	452	1	DSW	6027	0	4000	10479

28	2B4C5b1b	Kulcha Khurd	ECD02	2	12	2.5	17.5	50	875	2477	1	MSN	33023	0	35000	70500
29	2B4C5b1b	Kulcha Khurd	ECD05	2	12	2.5	17.5	50	875	2477	1	MSN	33022	0	35000	70499
30	2B4C5b1b	Kulcha Khurd	ECD04	2	12	2.5	17.5	50	875	2477	1	MSN	33022	0	35000	70499
31	2B4C5b1b	Kulcha Khurd	ECD03	2	12	2.5	17.5	50	875	2477	1	MSN	33023	0	35000	70500
32	2B4C5b1b	Kulcha Khurd	PB22	0.6	4.6	1	2.6	299	777.8	1768	1	DSW	23567	0	7000	32335
33	2B4C5b1b	Kulharpur	PB13	0.6	4.6	1	2.6	275	714	1623			21635	0		23258
34	2B4C5b1b	Kulcha Khurd	PB02	0.6	4.6	1	2.6	210	545.6	1240	1	DSW	16532	0	7000	24772
Total								7088	11105.8	27195			362544	0	262000	651739
Details of Water Resources																
Total								0	0	0	0		0	0	0	0
Details of Afforestation and Agro forestry																
35	2B4C5b1b	Kulcha Khurd	AFF05					3872								4650
36	2B4C5b1b	Kulcha Khurd	AFF04					2356								2820
37	2B4C5b1b	Kulcha Khurd	AFF03					925								1110
38	2B4C5b1b	Kulcha Khurd	AFL03					284								3420
39	2B4C5b1b	Kulcha Khurd	AFL02					522								6270
40	2B4C5b1b	Kulcha Khurd	AFL01					982								11790
Total																30060
Grand Total																681799

Name of Gram Panchayat : Mandanpur

S.No	Watershed Code	Village Name	Structure Code	Top width (T) m	Base width (B) m	Height (H) m	CS (T+B)/2*H sqm	Length m	Earth Work Sqm	Dressing + Others	Outlets	Type of outlet	EW Cost (Rs.)	Sodding cost (Rs.)	Outlet cost (Rs.)	Total cost (Rs.)
Details of Soil Moisture measures																
1	2B4C5b1b	Khamria Sani	CB38	0.45	2.85	0.6	0.99	272	269.1	612	1	DSW	8154	0	4000	12766
2	2B4C5c1b	Mandanpur	CB28	0.45	2.25	0.6	0.81	219	177.3	403	1	DSW	5372	0	4000	9775
3	2B4C5a2e	Khamria Sani	CB79	0.45	2.85	0.6	0.99	175	173.2	394	1	DSW	5248	0	4000	9642
4	2B4C5b1a	Khamria Sani	CB01	0.45	2.25	0.6	0.81	138	112	254	1	DSW	3393	0	4000	7647
5	2B4C5b1a	Khamria Sani	CB02	0.45	2.25	0.6	0.81	136	110	250	1	DSW	3332	0	4000	7582
6	2B4C5b1a	Khamria Sani	CB03	0.45	2.25	0.6	0.81	134	108.6	247	1	DSW	3292	0	4000	7539
7	2B4C5b1a	Khamria Sani	CB04	0.45	2.85	0.6	0.99	244	241.8	550	1	DSW	7327	0	4000	11877
8	2B4C5b1a	Khamria Sani	CB05	0.45	2.85	0.6	0.99	233	230.8	524	1	DSW	6992	0	4000	11516
9	2B4C5b1a	Khamria Sani	CB06	0.45	2.25	0.6	0.81	266	215.2	489	1	DSW	6519	0	4000	11008
10	2B4C5b1a	Khamria Sani	CB07	0.45	2.25	0.6	0.81	118	95.2	216	1	DSW	2884	0	4000	7100
11	2B4C5b1a	Khamria Sani	CB08	0.45	2.25	0.6	0.81	220	178.5	406	1	DSW	5410	0	4000	9816
12	2B4C5a2e	Khamria Sani	CB77	0.45	2.85	0.6	0.99	112	110.8	252	1	DSW	3358	0	4000	7610
13	2B4C5b1b	Khamria Sani	CB37	0.45	2.85	0.6	0.99	390	385.6	876	1	DSW	11684	0	4000	16560
14	2B4C5a2e	Khamria Sani	CB76	0.45	2.85	0.6	0.99	267	264.1	600	1	DSW	8002	0	4000	12602

15	2B4C5b1b	Khamria Sani	CB39	0.45	2.85	0.6	0.99	197	195.1	443	1	DSW	5911	0	4000	10354
16	2B4C5c1b	Khamria Sani	CB01	0.45	2.25	0.6	0.81	171	138.5	315	1	DSW	4197	0	4000	8512
17	2B4C5b1b	Khamria Sani	CB41	0.45	2.85	0.6	0.99	232	230.1	523	1	DSW	6972	0	4000	11495
18	2B4C5b1b	Khamria Sani	CB43	0.45	2.85	0.6	0.99	149	147.2	334	1	DSW	4459	0	4000	8793
19	2B4C5b1b	Khamria Sani	CB44	0.45	2.85	0.6	0.99	105	104	236	1	DSW	3153	0	4000	7389
20	2B4C5b1b	Khamria Sani	CB45	0.45	2.85	0.6	0.99	138	137	311	1	DSW	4152	0	4000	8463
21	2B4C5b1b	Khamria Sani	CB46	0.45	2.85	0.6	0.99	184	182.3	414	1	DSW	5525	0	4000	9939
22	2B4C5c1b	Mandanpur	CB25	0.45	2.85	0.6	0.99	206	203.9	463	1	DSW	6178	0	4000	10641
23	2B4C5c1b	Mandanpur	CB26	0.45	2.85	0.6	0.99	268	265.7	604	1	DSW	8051	0	4000	12655
24	2B4C5c1b	Mandanpur	CB27	0.45	2.25	0.6	0.81	329	266.7	606	1	DSW	8080	0	4000	12686
25	2B4C5b1a	Khamria Sani	CB09	0.45	2.25	0.6	0.81	137	110.6	251	1	DSW	3351	0	4000	7602
26	2B4C5c1b	Khamria Sani	CB14	0.45	2.85	0.6	0.99	217	214.7	488	1	DSW	6506	0	4000	10994
27	2B4C5c1b	Khamria Sani	CB02	0.45	2.25	0.6	0.81	298	241.7	549	1	DSW	7324	0	4000	11873
28	2B4C5c1b	Khamria Sani	CB03	0.45	2.25	0.6	0.81	300	243.2	553	1	DSW	7370	0	4000	11923
29	2B4C5c1b	Khamria Sani	CB04	0.45	2.25	0.6	0.81	88	71	161	1	DSW	2151	0	4000	6312
30	2B4C5c1b	Khamria Sani	CB05	0.45	2.25	0.6	0.81	176	142.6	324	1	DSW	4322	0	4000	8646
31	2B4C5c1b	Khamria Sani	CB06	0.45	2.25	0.6	0.81	348	282	641	1	DSW	8544	0	4000	13185
32	2B4C5c1b	Khamria Sani	CB07	0.45	2.25	0.6	0.81	337	272.8	620	1	DSW	8266	0	4000	12886
33	2B4C5c1b	Khamria Sani	CB08	0.45	2.85	0.6	0.99	223	221.2	503	1	DSW	6702	0	4000	11205
34	2B4C5c1b	Khamria Sani	CB09	0.45	2.25	0.6	0.81	209	168.9	384	1	DSW	5118	0	4000	9502
35	2B4C5c1b	Khamria Sani	CB10	0.45	2.25	0.6	0.81	137	110.9	252	1	DSW	3361	0	4000	7613
36	2B4C5c1b	Khamria Sani	CB11	0.45	2.25	0.6	0.81	130	105.1	239	1	DSW	3185	0	4000	7424
37	2B4C5a2e	Khamria Sani	CB78	0.45	2.85	0.6	0.99	203	201.4	458	1	DSW	6103	0	4000	10561
38	2B4C5c1b	Khamria Sani	CB13	0.45	2.85	0.6	0.99	292	289.4	658	1	DSW	8769	0	4000	13427
39	2B4C5b1b	Khamria Sani	CB42	0.45	2.85	0.6	0.99	176	174.6	397	1	DSW	5289	0	4000	9686
40	2B4C5c1b	Khamria Sani	CB15	0.45	2.25	0.6	0.81	138	111.6	254	1	DSW	3380	0	4000	7634
41	2B4C5c1b	Khamria Sani	CB16	0.45	2.25	0.6	0.81	165	133.9	304	1	DSW	4056	0	4000	8360
42	2B4C5c1b	Khamria Sani	CB17	0.45	2.85	0.6	0.99	223	220.7	502	1	DSW	6688	0	4000	11190
43	2B4C5c1b	Khamria Sani	CB18	0.45	2.85	0.6	0.99	192	190.2	432	1	DSW	5764	0	4000	10196
44	2B4C5c1b	Khamria Sani	CB19	0.45	2.85	0.6	0.99	172	169.8	386	1	DSW	5145	0	4000	9531
45	2B4C5a2e	Khamria Sani	CB71	0.45	2.25	0.6	0.81	148	119.5	272	1	DSW	3621	0	4000	7893
46	2B4C5a2e	Khamria Sani	CB72	0.45	2.85	0.6	0.99	277	274	623	1	DSW	8301	0	4000	12924
47	2B4C5a2e	Khamria Sani	CB73	0.45	2.85	0.6	0.99	261	258	586	1	DSW	7819	0	4000	12405
48	2B4C5a2e	Khamria Sani	CB74	0.45	2.85	0.6	0.99	201	198.9	452	1	DSW	6028	0	4000	10480
49	2B4C5a2e	Khamria Sani	CB75	0.45	2.85	0.6	0.99	433	428.6	974	1	DSW	12986	0	4000	17960
50	2B4C5c1b	Khamria Sani	CB12	0.45	2.85	0.6	0.99	212	209.4	476	1	DSW	6345	0	4000	10821
51	2B4C5b1a	Mandanpur	CB12	0.45	2.25	0.6	0.81	310	251.3	571	1	DSW	7615	0	4000	12186
52	2B4C5c1c	Mandanpur	CB18	0.45	2.85	0.6	0.99	301	298.4	678	1	DSW	9040	0	4000	13718
53	2B4C5c1c	Mandanpur	CB19	0.45	2.85	0.6	0.99	97	96.5	219	1	DSW	2924	0	4000	7143
54	2B4C5c1c	Mandanpur	CB20	0.45	2.85	0.6	0.99	373	369.1	839	1	DSW	11183	0	4000	16022

55	2B4C5c1c	Mandanpur	CB21	0.45	2.85	0.6	0.99	227	225.1	511	1	DSW	6820	0	4000	11331
56	2B4C5c1c	Mandanpur	CB22	0.45	2.25	0.6	0.81	139	112.5	256	1	DSW	3410	0	4000	7666
57	2B4C5c1c	Mandanpur	CB23	0.45	2.85	0.6	0.99	133	131.3	298	1	DSW	3979	0	4000	8277
58	2B4C5c1c	Mandanpur	CB24	0.45	2.85	0.6	0.99	340	337.1	766	1	DSW	10214	0	4000	14980
59	2B4C5c1c	Mandanpur	CB17	0.45	2.25	0.6	0.81	130	105.3	239	1	DSW	3191	0	4000	7430
60	2B4C5c1b	Mandanpur	CB29	0.45	2.85	0.6	0.99	437	432.7	983	1	DSW	13110	0	4000	18093
61	2B4C5b1a	Mandanpur	CB11	0.45	2.25	0.6	0.81	9	7.7	17	1	DSW	232	0	4000	4249
62	2B4C5b1b	Khamria Sani	CB40	0.45	2.85	0.6	0.99	535	529.4	1203	1	DSW	16040	0	4000	21243
63	2B4C5b1a	Mandanpur	CB13	0.45	2.25	0.6	0.81	110	88.9	202	1	DSW	2694	0	4000	6896
64	2B4C5b1a	Mandanpur	CB14	0.45	2.25	0.6	0.81	186	150.4	342	1	DSW	4558	0	4000	8900
65	2B4C5c1c	Mandanpur	CB25	0.45	2.25	0.6	0.81	48	38.7	88	1	DSW	1171	0	4000	5259
66	2B4C5c1c	Mandanpur	CB26	0.45	2.85	0.6	0.99	157	155.7	354	1	DSW	4719	0	4000	9073
67	2B4C5c1b	Khamria Sani	CB56	0.45	2.25	0.6	0.81	340	275.2	625	1	DSW	8339	0	4000	12964
68	2B4C5c1b	Mandanpur	CB57	0.45	2.25	0.6	0.81	308	249.1	566	1	DSW	7549	0	4000	12115
69	2B4C5c1c	Mandanpur	CB71	0.45	2.85	0.6	0.99	235	232.9	529	1	DSW	7056	0	4000	11585
70	2B4C5b1a	Mandanpur	CB10	0.45	2.25	0.6	0.81	46	36.9	84	1	DSW	1118	0	4000	5202
71	2B4C5c1c	Mandanpur	CB16	0.45	2.85	0.6	0.99	153	151.2	344	1	DSW	4582	0	4000	8926
72	2B4C5c1c	Mandanpur	CB15	0.45	2.25	0.6	0.81	79	64.2	146	1	DSW	1944	0	4000	6090
73	2B4C5c1c	Mandanpur	CB14	0.45	2.25	0.6	0.81	122	99.1	225	1	DSW	3002	0	4000	7227
74	2B4C5c1c	Mandanpur	CB13	0.45	2.85	0.6	0.99	118	116.5	265	1	DSW	3531	0	4000	7796
75	2B4C5c1c	Mandanpur	CB12	0.45	2.85	0.6	0.99	130	128.4	292	1	DSW	3889	0	4000	8181
76	2B4C5c1c	Mandanpur	CB11	0.45	2.85	0.6	0.99	106	104.9	238	1	DSW	3178	0	4000	7416
77	2B4C5c1b	Mandanpur	CB30	0.45	2.85	0.6	0.99	333	329.5	749	1	DSW	9983	0	4000	14732
78	2B4C5c1b	Mandanpur	CB31	0.45	2.85	0.6	0.99	226	224.1	509	1	DSW	6790	0	4000	11299
79	2B4C5c1b	Mandanpur	CB32	0.45	2.25	0.6	0.81	139	112.2	255	1	DSW	3400	0	4000	7655
80	2B4C5c1b	Mandanpur	CB33	0.45	2.85	0.6	0.99	101	99.7	227	1	DSW	3022	0	4000	7249
81	2B4C5a2e	Khamria Sani	CRB02	2	3.2	0.6	1.56	178	278.1	632	1	MSN	8427	0	20000	29059
82	2B4C5b1a	Mandanpur	CRB03	2	3.2	0.6	1.56	45	69.9	159	1	MSN	2119	0	20000	22278
83	2B4C5b1a	Mandanpur	CRB06	2	3.2	0.6	1.56	140	218.5	496	1	MSN	6619	0	20000	27115
84	2B4C5b1a	Mandanpur	CRB05	2	3.2	0.6	1.56	245	382	868	1	MSN	11573	0	20000	32441
85	2B4C5b1a	Mandanpur	CRB04	2	3.2	0.6	1.56	128	199.7	454	1	MSN	6052	0	20000	26506
86	2B4C5a2e	Khamria Sani	CRB05	2	3.2	0.6	1.56	177	275.6	626	1	MSN	8349	0	20000	28975
87	2B4C5b1a	Khamria Sani	CRB01	2	3.2	0.6	1.56	244	380.7	865	1	MSN	11534	0	20000	32399
88	2B4C5a2e	Khamria Sani	CRB03	2	3.2	0.6	1.56	209	325.3	739	1	MSN	9858	0	20000	30597
89	2B4C5a2e	Khamria Sani	CRB04	2	3.2	0.6	1.56	323	504.4	1146	1	MSN	15282	0	20000	36428
90	2B4C5b1a	Mandanpur	CRB07	2	3.2	0.6	1.56	674	1050.7	2388	1	MSN	31835	0	20000	54223
91	2B4C5c1c	Mandanpur	CRB01	2	3.2	0.6	1.56	140	218.6	497	1	MSN	6623	0	20000	27120
92	2B4C5b1a	Khamria Sani	CRB02	2	3.2	0.6	1.56	111	173.8	395	1	MSN	5267	0	20000	25662
93	2B4C5a2e	Khamria Sani	CRB01	2	3.2	0.6	1.56	211	329.1	748	1	MSN	9971	0	20000	30719
94	2B4C5b1b	Khamria Sani	ECD01	2	12	2.5	17.5	50	875	2477	1	MSN	33022	0	35000	70499

95	2B4C5c1b	Khamria Sani	MB04	0.6	4.6	1	2.6	157	407.1	925			12335	0		13260
96	2B4C5c1b	Khamria Sani	MB03	0.6	4.6	1	2.6	531	1379.9	3136	1	CHT	41812	0		44948
97	2B4C5c1b	Khamria Sani	MB02	0.6	4.6	1	2.6	126	328.6	747			9957	0		10704
98	2B4C5c1b	Khamria Sani	MB01	0.6	4.6	1	2.6	381	989.3	2248	1	CHT	29976	0		32224
99	2B4C5c1b	Khamria Sani	MB09	0.6	4.6	1	2.6	156	406.3	923			12312	0		13235
100	2B4C5c1b	Khamria Sani	MB05	0.6	4.6	1	2.6	112	291.9	663			8844	0		9507
101	2B4C5c1b	Mandanpur	MB21	0.6	4.6	1	2.6	847	2202.2	5004	1	CHT	66727	0		71731
102	2B4C5b1a	Khamria Sani	MB01	0.6	4.6	1	2.6	326	847.3	1925	1	CHT	25672	0		27597
103	2B4C5c1b	Khamria Sani	MB08	0.6	4.6	1	2.6	206	536.5	1219	1	CHT	16257	0		17476
104	2B4C5c1b	Khamria Sani	MB10	0.6	4.6	1	2.6	203	528.6	1201	1	CHT	16018	0		17219
105	2B4C5c1b	Khamria Sani	MB11	0.6	4.6	1	2.6	239	621.2	1412	1	CHT	18823	0		20235
106	2B4C5c1b	Khamria Sani	MB12	0.6	4.6	1	2.6	228	591.8	1345	1	CHT	17932	0		19277
107	2B4C5c1b	Khamria Sani	MB06	0.6	4.6	1	2.6	42	108.9	248			3301	0		3549
108	2B4C5c1b	Khamria Sani	MB07	0.6	4.6	1	2.6	56	145.1	330			4397	0		4727
109	2B4C5b1b	Khamria Sani	PB27	0.6	4.6	1	2.6	333	865	1966			26208	0		28174
110	2B4C5b1b	Khamria Sani	PB24	0.6	4.6	1	2.6	439	1141	2593	1	DSW	34573	0	7000	44166
111	2B4C5c1b	Mandanpur	PB03	0.6	4.6	1	2.6	146	380.6	865		DSW	11533	0		12398
112	2B4C5c1c	Mandanpur	PB20	0.6	4.6	1	2.6	202	526.1	1196	1	DSW	15942	0	7000	24138
113	2B4C5c1c	Mandanpur	PB19	0.6	4.6	1	2.6	272	706.4	1605	1	DSW	21403	0	7000	30008
114	2B4C5c1c	Mandanpur	PB18	0.6	4.6	1	2.6	293	760.8	1729	1	DSW	23052	0	7000	31781
115	2B4C5c1b	Khamria Sani	PB01	0.6	4.6	1	2.6	126	326.5	742		DSW	9893	0		10635
116	2B4C5c1c	Mandanpur	PB17	0.6	4.6	1	2.6	296	768.4	1746	1	DSW	23283	0	7000	32029
117	2B4C5c1c	Mandanpur	PB16	0.6	4.6	1	2.6	240	623.7	1417	1	DSW	18897	0	7000	27314
118	2B4C5c1c	Mandanpur	PB15	0.6	4.6	1	2.6	476	1238	2813	2	DSW	37511	0	14000	54324
119	2B4C5c1b	Mandanpur	PB23	0.6	4.6	1	2.6	213	553.3	1257	1	DSW	16765	0	7000	25022
120	2B4C5c1b	Mandanpur	PB02	0.6	4.6	1	2.6	128	332.6	756		DSW	10076	0		10832
121	2B4C5c1c	Mandanpur	PB04	0.6	4.6	1	2.6	223	580.3	1319	1	DSW	17584	0	7000	25903
122	2B4C5a2e	Khamria Sani	PB33	0.6	4.6	1	2.6	55	142.2	323	1	DSW	4309	0	7000	11632
123	2B4C5c1b	Mandanpur	PB05	0.6	4.6	1	2.6	152	396.4	901		DSW	12012	0		12913
124	2B4C5c1c	Mandanpur	PB03	0.6	4.6	1	2.6	196	510	1159	1	DSW	15452	0	7000	23611
125	2B4C5a2e	Khamria Sani	PB10	0.6	4.6	1	2.6	242	629.9	1432	1	DSW	19087	0	7000	27519
126	2B4C5c1b	Mandanpur	PB04	0.6	4.6	1	2.6	197	512.7	1165	1	DSW	15535	0	7000	23700
Total								27278	40921.4	93481			1246431	0	713000	2052912
Details of Water Resources																
127	2B4C5b1a	Khamria Sani	PND01						1724.3	0	1	HMP	62494		40000	107181
Total								0	1724.3	0	1		62494	0	40000	107181
Details of Afforestation and Agro forestry																
128	2B4C5a2e	Khamria Sani	AFF07					14990								18000
129	2B4C5c1b	Mandanpur	AFF05					11018								13230
130	2B4C5c1b	Mandanpur	AFF04					9075								10890

131	2B4C5c1b	Mandanpur	AFF03					3657								4380
132	2B4C5c1b	Mandanpur	AFF02					2890								3480
133	2B4C5c1c	Mandanpur	AFF01					8357								10020
134	2B4C5c1b	Khamria Sani	AFF01					12866								15450
135	2B4C5a2e	Khamria Sani	AFL01					211								2520
136	2B4C5c1c	Mandanpur	AFL14					169								2040
137	2B4C5c1c	Mandanpur	AFL13					1085								13020
138	2B4C5c1c	Mandanpur	AFL16					429								5160
139	2B4C5c1c	Mandanpur	AFL01					140								1680
140	2B4C5c1c	Mandanpur	AFL17					341								4080
141	2B4C5b1a	Mandanpur	AFL06					140								1680
142	2B4C5b1a	Mandanpur	AFL05					245								2940
143	2B4C5b1a	Mandanpur	AFL04					128								1530
144	2B4C5b1a	Mandanpur	AFL03					45								540
145	2B4C5b1a	Khamria Sani	AFL02					111								1320
146	2B4C5b1a	Khamria Sani	AFL01					244								2940
147	2B4C5a2e	Khamria Sani	AFL05					177								2130
148	2B4C5a2e	Khamria Sani	AFL04					323								3870
149	2B4C5a2e	Khamria Sani	AFL03					209								2520
150	2B4C5a2e	Khamria Sani	AFL02					178								2130
151	2B4C5b1a	Mandanpur	AFL07					674								8100
152	2B4C5c1b	Khamria Sani	AFL12					230								2760
153	2B4C5c1b	Khamria Sani	AFL26					284								3420
154	2B4C5c1b	Mandanpur	AFL25					427								5130
155	2B4C5c1b	Mandanpur	AFL24					308								3690
156	2B4C5c1b	Mandanpur	AFL23					303								3630
157	2B4C5c1b	Mandanpur	AFL19					409								4920
158	2B4C5c1b	Khamria Sani	AFL18					595								7140
159	2B4C5c1b	Khamria Sani	AFL17					358								4290
160	2B4C5c1b	Khamria Sani	AFL16					254								3060
161	2B4C5c1b	Khamria Sani	AFL15					330								3960
162	2B4C5c1c	Mandanpur	AFL15					215								2580
163	2B4C5c1b	Khamria Sani	AFL13					304								3660
164	2B4C5c1b	Khamria Sani	AFL27					229								2760
165	2B4C5c1b	Khamria Sani	AFL11					197								2370
166	2B4C5c1b	Khamria Sani	AFL10					88								1050
167	2B4C5c1b	Khamria Sani	AFL09					621								7440
168	2B4C5c1c	Mandanpur	AFL24					286								3420
169	2B4C5c1c	Mandanpur	AFL23					207								2490
170	2B4C5c1c	Mandanpur	AFL22					169								2040

171	2B4C5c1c	Mandanpur	AFL21					207								2490
172	2B4C5c1c	Mandanpur	AFL20					264								3180
173	2B4C5c1c	Mandanpur	AFL19					135								1620
174	2B4C5c1c	Mandanpur	AFL18					195								2340
175	2B4C5c1b	Khamria Sani	AFL14					207								2490
Total																215580
Grand Total																2375673

Name of Gram Panchayat : Mandwa Banshipur

S.No	Watershed Code	Village Name	Structure Code	Top width (T) m	Base width (B) m	Height (H) m	CS (T+B)/2*H sqm	Length m	Earth Work Sqm	Dressing + Others	Outlets	Type of outlet	EW Cost (Rs.)	Sodding cost (Rs.)	Outlet cost (Rs.)	Total cost (Rs.)
Details of Soil Moisture measures																
1	2B4C4a1d	Mandwa Banshipur	CB308	0.45	2.25	0.6	0.81	202	163.9	372	1	DSW	4966	0	4000	9338
2	2B4C4a1d	Mandwa Banshipur	CB295	0.45	2.25	0.6	0.81	175	142.1	323	1	DSW	4307	0	4000	8630
3	2B4C4a1d	Mandwa Banshipur	CB320	0.45	2.25	0.6	0.81	100	81	184	1	DSW	2453	0	4000	6637
4	2B4C4a1d	Mandwa Banshipur	CB319	0.45	2.25	0.6	0.81	296	239.7	545	1	DSW	7263	0	4000	11808
5	2B4C4a1d	Mandwa Banshipur	CB318	0.45	2.25	0.6	0.81	108	87.8	200	1	DSW	2661	0	4000	6861
6	2B4C4a1d	Mandwa Banshipur	CB317	0.45	2.25	0.6	0.81	32	25.6	58	1	DSW	776	0	4000	4834
7	2B4C4a1d	Mandwa Banshipur	CB316	0.45	2.25	0.6	0.81	165	133.5	303	1	DSW	4046	0	4000	8349
8	2B4C4a1d	Mandwa Banshipur	CB315	0.45	2.25	0.6	0.81	425	344.3	782	1	DSW	10432	0	4000	15214
9	2B4C4a1d	Mandwa Banshipur	CB314	0.45	2.25	0.6	0.81	349	282.9	643	1	DSW	8573	0	4000	13216
10	2B4C4a1d	Mandwa Banshipur	CB313	0.45	2.25	0.6	0.81	174	141.3	321	1	DSW	4281	0	4000	8602
11	2B4C4a1d	Mandwa Banshipur	CB312	0.45	2.25	0.6	0.81	108	87.8	200	1	DSW	2662	0	4000	6862
12	2B4C4a1d	Mandwa Banshipur	CB311	0.45	2.25	0.6	0.81	105	85.2	194	1	DSW	2581	0	4000	6775
13	2B4C4a1d	Mandwa Banshipur	CB322	0.45	2.25	0.6	0.81	14	11.5	26	1	DSW	349	0	4000	4375
14	2B4C4a1d	Mandwa Banshipur	CB309	0.45	2.25	0.6	0.81	194	157.1	357	1	DSW	4759	0	4000	9116
15	2B4C4a1d	Mandwa Banshipur	CB323	0.45	2.25	0.6	0.81	295	239.3	544	1	DSW	7250	0	4000	11794
16	2B4C4a1d	Mandwa Banshipur	CB307	0.45	2.25	0.6	0.81	131	106.4	242	1	DSW	3225	0	4000	7467
17	2B4C4a1d	Mandwa Banshipur	CB306	0.45	2.25	0.6	0.81	179	144.9	329	1	DSW	4389	0	4000	8718
18	2B4C4a1d	Mandwa Banshipur	CB305	0.45	2.25	0.6	0.81	78	63.5	144	1	DSW	1923	0	4000	6067
19	2B4C4a1d	Mandwa Banshipur	CB304	0.45	2.25	0.6	0.81	296	239.7	545	1	DSW	7262	0	4000	11807
20	2B4C4a1d	Mandwa Banshipur	CB303	0.45	2.25	0.6	0.81	332	269.3	612	1	DSW	8159	0	4000	12771
21	2B4C4a1d	Mandwa Banshipur	CB302	0.45	2.25	0.6	0.81	170	137.6	313	1	DSW	4169	0	4000	8482
22	2B4C4a1d	Mandwa Banshipur	CB301	0.45	2.25	0.6	0.81	97	78.2	178	1	DSW	2371	0	4000	6549
23	2B4C4a1d	Mandwa Banshipur	CB300	0.45	2.25	0.6	0.81	88	71.4	162	1	DSW	2164	0	4000	6326
24	2B4C4a1d	Mandwa Banshipur	CB299	0.45	2.25	0.6	0.81	90	72.7	165	1	DSW	2203	0	4000	6368
25	2B4C4a1d	Mandwa Banshipur	CB298	0.45	2.25	0.6	0.81	157	127.3	289	1	DSW	3856	0	4000	8145
26	2B4C4a1d	Mandwa Banshipur	CB297	0.45	2.25	0.6	0.81	385	311.8	709	1	DSW	9447	0	4000	14156

27	2B4C4a1d	Mandwa Banshipur	CB296	0.45	2.25	0.6	0.81	176	142.6	324	1	DSW	4321	0	4000	8645
28	2B4C4a1d	Mandwa Banshipur	CB310	0.45	2.25	0.6	0.81	116	94	214	1	DSW	2848	0	4000	7062
29	2B4C4a1d	Mandwa Banshipur	CB336	0.45	2.25	0.6	0.81	219	177.1	402	1	DSW	5365	0	4000	9767
30	2B4C4a1d	Mandwa Banshipur	CB349	0.45	2.25	0.6	0.81	176	142.8	325	1	DSW	4327	0	4000	8652
31	2B4C4a1d	Mandwa Banshipur	CB348	0.45	2.25	0.6	0.81	635	514.4	1169	1	DSW	15585	0	4000	20754
32	2B4C4a1d	Mandwa Banshipur	CB347	0.45	2.25	0.6	0.81	2043	1654.9	3761	1	DSW	50144	0	4000	57905
33	2B4C4a1d	Mandwa Banshipur	CB346	0.45	2.25	0.6	0.81	216	175.3	398	1	DSW	5311	0	4000	9709
34	2B4C4a1d	Mandwa Banshipur	CB345	0.45	2.25	0.6	0.81	84	67.7	154	1	DSW	2051	0	4000	6205
35	2B4C4a1d	Mandwa Banshipur	CB344	0.45	2.25	0.6	0.81	863	699.4	1589	1	DSW	21191	0	4000	26780
36	2B4C4a1d	Mandwa Banshipur	CB343	0.45	2.25	0.6	0.81	498	403	916	1	DSW	12212	0	4000	17128
37	2B4C4a1d	Mandwa Banshipur	CB342	0.45	2.25	0.6	0.81	428	346.4	787	1	DSW	10497	0	4000	15284
38	2B4C4a1d	Mandwa Banshipur	CB341	0.45	2.25	0.6	0.81	362	293.2	666	1	DSW	8885	0	4000	13551
39	2B4C4a1d	Mandwa Banshipur	CB340	0.45	2.25	0.6	0.81	122	98.7	224	1	DSW	2990	0	4000	7214
40	2B4C4a1d	Mandwa Banshipur	CB339	0.45	2.25	0.6	0.81	184	148.8	338	1	DSW	4508	0	4000	8846
41	2B4C4a1d	Mandwa Banshipur	CB321	0.45	2.25	0.6	0.81	176	142.7	324	1	DSW	4325	0	4000	8649
42	2B4C4a1d	Mandwa Banshipur	CB337	0.45	2.25	0.6	0.81	360	291.6	663	1	DSW	8837	0	4000	13500
43	2B4C4a1d	Mandwa Banshipur	CB350	0.45	2.25	0.6	0.81	60	48.8	111	1	DSW	1479	0	4000	5590
44	2B4C4a1d	Mandwa Banshipur	CB335	0.45	2.25	0.6	0.81	258	208.9	475	1	DSW	6330	0	4000	10805
45	2B4C4a1d	Mandwa Banshipur	CB334	0.45	2.25	0.6	0.81	76	61.6	140	1	DSW	1866	0	4000	6006
46	2B4C4a1d	Mandwa Banshipur	CB333	0.45	2.25	0.6	0.81	196	158.7	361	1	DSW	4809	0	4000	9170
47	2B4C4a1d	Mandwa Banshipur	CB332	0.45	2.25	0.6	0.81	116	94	214	1	DSW	2848	0	4000	7062
48	2B4C4a1d	Mandwa Banshipur	CB331	0.45	2.25	0.6	0.81	116	94	214	1	DSW	2848	0	4000	7062
49	2B4C4a1d	Mandwa Banshipur	CB330	0.45	2.25	0.6	0.81	116	94	214	1	DSW	2848	0	4000	7062
50	2B4C4a1d	Mandwa Banshipur	CB329	0.45	2.25	0.6	0.81	107	87.1	198	1	DSW	2638	0	4000	6836
51	2B4C4a1d	Mandwa Banshipur	CB328	0.45	2.25	0.6	0.81	1018	824.9	1875	1	DSW	24996	0	4000	30871
52	2B4C4a1d	Mandwa Banshipur	CB327	0.45	2.25	0.6	0.81	114	92.7	211	1	DSW	2808	0	4000	7019
53	2B4C4a1d	Mandwa Banshipur	CB326	0.45	2.25	0.6	0.81	117	95	216	1	DSW	2879	0	4000	7095
54	2B4C4a1d	Mandwa Banshipur	CB325	0.45	2.25	0.6	0.81	504	407.8	927	1	DSW	12357	0	4000	17284
55	2B4C4a1d	Mandwa Banshipur	CB324	0.45	2.25	0.6	0.81	130	104.9	238	1	DSW	3179	0	4000	7417
56	2B4C4a1d	Mandwa Banshipur	CB338	0.45	2.25	0.6	0.81	360	291.5	662	1	DSW	8832	0	4000	13494
Total								14691	11902.3	27050			360641	0	224000	611691
Details of Water Resources																
Total								0	0	0	0		0	0	0	0
Details of Afforestation and Agro forestry																
57	2B4C4a1d	Mandwa Banshipur	AFF42					20325								24390
58	2B4C4a1d	Mandwa Banshipur	AFF41					8922								10710
59	2B4C4a1d	Mandwa Banshipur	AFF40					23358								28020
60	2B4C4a1d	Mandwa Banshipur	AFF39					15453								18540
61	2B4C4a1d	Mandwa Banshipur	AFF38					4462								5340
62	2B4C4a1d	Mandwa Banshipur	AFF37					6314								7590

63	2B4C4a1d	Mandwa Banshipur	AFF36					13851								16620
64	2B4C4a1d	Mandwa Banshipur	AFF35					48473								58170
Total																169380
Grand Total																781071

Name of Gram Panchayat : Mankara

S.No	Watershed Code	Village Name	Structure Code	Top width (T) m	Base width (B) m	Height (H) m	CS (T+B)/2*H sqm	Length m	Earth Work Sqm	Dressing + Others	Outlets	Type of outlet	EW Cost (Rs.)	Sodding cost (Rs.)	Outlet cost (Rs.)	Total cost (Rs.)
Details of Soil Moisture measures																
1	2B4C5b1b	Mankara	CB158	0.45	2.85	0.6	0.99	767	759.6	1726	1	DSW	23016	0	4000	28742
Total								767	759.6	1726			23016	0	4000	28742
Details of Water Resources																
Total								0	0	0	0		0	0	0	0
Details of Afforestation and Agro forestry																
Total																0
Grand Total																28742

Name of Gram Panchayat : Meori Buzurg

S.No	Watershed Code	Village Name	Structure Code	Top width (T) m	Base width (B) m	Height (H) m	CS (T+B)/2*H sqm	Length m	Earth Work Sqm	Dressing + Others	Outlets	Type of outlet	EW Cost (Rs.)	Sodding cost (Rs.)	Outlet cost (Rs.)	Total cost (Rs.)
Details of Soil Moisture measures																
Total								0	0	0			0	0	0	0
Details of Water Resources																
Total								0	0	0	0		0	0	0	0
Details of Afforestation and Agro forestry																
1	2B4C5d1a	Meori Buzurg	AFL36					45								540
2	2B4C5d1a	Meori Buzurg	AFL35					91								1080
3	2B4C5d1a	Meori Buzurg	AFL34					373								4470
Total																6090
Grand Total																6090

Name of Gram Panchayat : Nagaria Kalyanpur

S.No	Watershed Code	Village Name	Structure Code	Top width (T) m	Base width (B) m	Height (H) m	CS (T+B)/2*H sqm	Length m	Earth Work Sqm	Dressing + Others	Outlets	Type of outlet	EW Cost (Rs.)	Sodding cost (Rs.)	Outlet cost (Rs.)	Total cost (Rs.)
Details of Soil Moisture measures																
1	2B4C5a2d	Nagaria Kalyanpur	CB32	0.45	2.25	0.6	0.81	178	144	327	1	DSW	4363	0	4000	8690
2	2B4C5a2d	Nagaria Kalyanpur	CB25	0.45	2.25	0.6	0.81	92	74.6	170	1	DSW	2261	0	4000	6431
3	2B4C5a2d	Nagaria Kalyanpur	CB39	0.45	2.25	0.6	0.81	119	96.7	220	1	DSW	2931	0	4000	7151
4	2B4C5a2d	Nagaria Kalyanpur	CB38	0.45	2.25	0.6	0.81	280	226.7	515	1	DSW	6869	0	4000	11384
5	2B4C5a2d	Nagaria Kalyanpur	CB37	0.45	2.25	0.6	0.81	291	235.4	535	1	DSW	7131	0	4000	11666
6	2B4C5a2d	Nagaria Kalyanpur	CB36	0.45	2.25	0.6	0.81	222	179.8	409	1	DSW	5449	0	4000	9858
7	2B4C5a2d	Nagaria Kalyanpur	CB35	0.45	2.25	0.6	0.81	231	187.4	426	1	DSW	5679	0	4000	10105
8	2B4C5a2d	Nagaria Kalyanpur	CB41	0.45	2.25	0.6	0.81	125	100.9	229	1	DSW	3057	0	4000	7286
9	2B4C5a2d	Nagaria Kalyanpur	CB33	0.45	2.25	0.6	0.81	244	197.7	449	1	DSW	5991	0	4000	10440
10	2B4C5a2d	Nagaria Kalyanpur	CB42	0.45	2.25	0.6	0.81	230	186.2	423	1	DSW	5642	0	4000	10065
11	2B4C5a2d	Nagaria Kalyanpur	CB31	0.45	2.25	0.6	0.81	344	278.8	633	1	DSW	8446	0	4000	13079
12	2B4C5a2d	Nagaria Kalyanpur	CB30	0.45	2.25	0.6	0.81	182	147.8	336	1	DSW	4478	0	4000	8814
13	2B4C5a2d	Nagaria Kalyanpur	CB29	0.45	2.25	0.6	0.81	101	81.6	186	1	DSW	2474	0	4000	6660
14	2B4C5a2d	Nagaria Kalyanpur	CB28	0.45	2.25	0.6	0.81	333	269.5	612	1	DSW	8165	0	4000	12777
15	2B4C5a2d	Nagaria Kalyanpur	CB27	0.45	2.25	0.6	0.81	154	124.9	284	1	DSW	3784	0	4000	8068
16	2B4C5a2d	Nagaria Kalyanpur	CB26	0.45	2.25	0.6	0.81	250	202.1	459	1	DSW	6124	0	4000	10583
17	2B4C5a2d	Nagaria Kalyanpur	CB34	0.45	2.25	0.6	0.81	273	221	502	1	DSW	6697	0	4000	11199
18	2B4C5a2d	Nagaria Kalyanpur	CB50	0.45	2.25	0.6	0.81	262	211.9	482	1	DSW	6422	0	4000	10904
19	2B4C5a2d	Nagaria Kalyanpur	CB56	0.45	2.25	0.6	0.81	316	255.9	581	1	DSW	7753	0	4000	12334
20	2B4C5a2d	Nagaria Kalyanpur	CB55	0.45	2.25	0.6	0.81	201	163	370	1	DSW	4938	0	4000	9308
21	2B4C5a2d	Nagaria Kalyanpur	CB54	0.45	2.25	0.6	0.81	172	139.4	317	1	DSW	4224	0	4000	8541
22	2B4C5a2d	Nagaria Kalyanpur	CB53	0.45	2.25	0.6	0.81	309	250.1	568	1	DSW	7578	0	4000	12146
23	2B4C5a2d	Nagaria Kalyanpur	CB40	0.45	2.25	0.6	0.81	325	262.9	597	1	DSW	7965	0	4000	12562
24	2B4C5a2d	Nagaria Kalyanpur	CB51	0.45	2.25	0.6	0.81	263	213.2	484	1	DSW	6460	0	4000	10944
25	2B4C5a2d	Nagaria Kalyanpur	CB49	0.45	2.25	0.6	0.81	395	320.3	728	1	DSW	9704	0	4000	14432
26	2B4C5a2d	Nagaria Kalyanpur	CB48	0.45	2.25	0.6	0.81	298	241.2	548	1	DSW	7307	0	4000	11855
27	2B4C5a2d	Nagaria Kalyanpur	CB47	0.45	2.25	0.6	0.81	166	134.1	305	1	DSW	4063	0	4000	8368
28	2B4C5a2d	Nagaria Kalyanpur	CB46	0.45	2.25	0.6	0.81	509	411.9	936	1	DSW	12481	0	4000	17417
29	2B4C5a2d	Nagaria Kalyanpur	CB45	0.45	2.25	0.6	0.81	126	102.3	232	1	DSW	3100	0	4000	7332
30	2B4C5a2d	Nagaria Kalyanpur	CB44	0.45	2.25	0.6	0.81	144	116.6	265	1	DSW	3533	0	4000	7798
31	2B4C5a2d	Nagaria Kalyanpur	CB43	0.45	2.25	0.6	0.81	210	170.2	387	1	DSW	5157	0	4000	9544
32	2B4C5a2d	Nagaria Kalyanpur	CB52	0.45	2.25	0.6	0.81	355	287.7	654	1	DSW	8718	0	4000	13372
33	2B4C5a2d	Nagaria Kalyanpur	CRB26	2	3.2	0.6	1.56	788	1229.3	2793	1	MSN	37247	0	20000	60040
34	2B4C5a2d	Nagaria Kalyanpur	CRB04	2	3.2	0.6	1.56	192	300	682	1	MSN	9090	0	20000	29772
35	2B4C5a2d	Nagaria Kalyanpur	CRB05	2	3.2	0.6	1.56	768	1198	2722	1	MSN	36298	0	20000	59020
Total								9448	8963.1	20366			271579	0	188000	479945

Details of Water Resources																
Total								0	0	0	0		0	0	0	0
Details of Afforestation and Agro forestry																
36	2B4C5a2d	Nagaria Kalyanpur	AFF03					7437								8910
37	2B4C5a2d	Nagaria Kalyanpur	AFL33					1491								17880
38	2B4C5a2d	Nagaria Kalyanpur	AFL32					452								5430
39	2B4C5a2d	Nagaria Kalyanpur	AFL31					801								9600
40	2B4C5a2d	Nagaria Kalyanpur	AFL30					722								8670
41	2B4C5a2d	Nagaria Kalyanpur	AFL29					664								7980
42	2B4C5a2d	Nagaria Kalyanpur	AFL28					1467								17610
43	2B4C5a2d	Nagaria Kalyanpur	AFL26					788								9450
44	2B4C5a2d	Nagaria Kalyanpur	AFL05					768								9210
45	2B4C5a2d	Nagaria Kalyanpur	AFL04					192								2310
Total																97050
Grand Total																576995

Name of Gram Panchayat : Nagaria Sadat

S.No	Watershed Code	Village Name	Structure Code	Top width (T) m	Base width (B) m	Height (H) m	CS (T+B)/2*H sqm	Length m	Earth Work Sqm	Dressing + Others	Outlets	Type of outlet	EW Cost (Rs.)	Sodding cost (Rs.)	Outlet cost (Rs.)	Total cost (Rs.)
Details of Soil Moisture measures																
1	2B4C5a2d	Nagaria Sadat	CB68	0.45	2.25	0.6	0.81	136	110.6	251	1	DSW	3350	0	4000	7601
2	2B4C5a2d	Nagaria Sadat	CB58	0.45	2.25	0.6	0.81	439	355.2	807	1	DSW	10764	0	4000	15571
3	2B4C5a2d	Nagaria Sadat	CB59	0.45	2.25	0.6	0.81	242	195.7	445	1	DSW	5929	0	4000	10374
4	2B4C5a2d	Nagaria Sadat	CB60	0.45	2.25	0.6	0.81	1112	900.3	2046	1	DSW	27280	0	4000	33326
5	2B4C5a2d	Nagaria Sadat	CB61	0.45	2.25	0.6	0.81	307	248.9	566	1	DSW	7543	0	4000	12109
6	2B4C5a2d	Nagaria Sadat	CB62	0.45	2.25	0.6	0.81	362	293.2	666	1	DSW	8884	0	4000	13550
7	2B4C5a2d	Nagaria Sadat	CB63	0.45	2.25	0.6	0.81	311	252.3	573	1	DSW	7644	0	4000	12217
8	2B4C5a2d	Nagaria Sadat	CB64	0.45	2.25	0.6	0.81	72	58.5	133	1	DSW	1773	0	4000	5906
9	2B4C5a2d	Nagaria Sadat	CB65	0.45	2.25	0.6	0.81	194	157.2	357	1	DSW	4765	0	4000	9122
10	2B4C5a2d	Nagaria Sadat	CB66	0.45	2.25	0.6	0.81	238	192.8	438	1	DSW	5841	0	4000	10279
11	2B4C5a2d	Nagaria Sadat	CB57	0.45	2.25	0.6	0.81	441	356.9	811	1	DSW	10813	0	4000	15624
12	2B4C5a2d	Nagaria Sadat	CB67	0.45	2.25	0.6	0.81	175	141.9	322	1	DSW	4299	0	4000	8621
13	2B4C5b1b	Nagaria Sadat	CB167	0.45	2.25	0.6	0.81	178	144.2	328	1	DSW	4369	0	4000	8697
14	2B4C5a2d	Nagaria Sadat	CB69	0.45	2.25	0.6	0.81	342	277.3	630	1	DSW	8401	0	4000	13031
15	2B4C5a2d	Nagaria Sadat	CB75	0.45	2.25	0.6	0.81	146	118.1	268	1	DSW	3578	0	4000	7846
16	2B4C5b1b	Nagaria Sadat	CB81	0.45	2.25	0.6	0.81	236	191.4	435	1	DSW	5798	0	4000	10233
17	2B4C5b1b	Nagaria Sadat	CB80	0.45	2.25	0.6	0.81	63	51.2	116	1	DSW	1552	0	4000	5668
18	2B4C5a2d	Nagaria Sadat	CB80	0.45	2.25	0.6	0.81	74	60.3	137	1	DSW	1828	0	4000	5965

19	2B4C5a2d	Nagaria Sadat	CB79	0.45	2.25	0.6	0.81	500	404.9	920	1	DSW	12268	0	4000	17188
20	2B4C5a2d	Nagaria Sadat	CB78	0.45	2.25	0.6	0.81	278	224.8	511	1	DSW	6811	0	4000	11322
21	2B4C5a2d	Nagaria Sadat	CB77	0.45	2.25	0.6	0.81	430	348.6	792	1	DSW	10561	0	4000	15353
22	2B4C5a2d	Nagaria Sadat	CB76	0.45	2.25	0.6	0.81	206	166.8	379	1	DSW	5053	0	4000	9432
23	2B4C5a2d	Nagaria Sadat	CB70	0.45	2.25	0.6	0.81	142	114.9	261	1	DSW	3482	0	4000	7743
24	2B4C5a2d	Nagaria Sadat	CB74	0.45	2.25	0.6	0.81	211	171	389	1	DSW	5182	0	4000	9571
25	2B4C5a2d	Nagaria Sadat	CB73	0.45	2.25	0.6	0.81	884	716.4	1628	1	DSW	21706	0	4000	27334
26	2B4C5a2d	Nagaria Sadat	CB72	0.45	2.25	0.6	0.81	225	182.2	414	1	DSW	5520	0	4000	9934
27	2B4C5a2d	Nagaria Sadat	CB71	0.45	2.25	0.6	0.81	248	200.9	457	1	DSW	6088	0	4000	10545
28	2B4C5a2d	Nagaria Sadat	CRB08	2	3.2	0.6	1.56	120	187.3	426	1	MSN	5676	0	20000	26102
29	2B4C5a2d	Nagaria Sadat	CRB06	2	3.2	0.6	1.56	207	322.9	734	1	MSN	9785	0	20000	30519
30	2B4C5a2d	Nagaria Sadat	CRB09	2	3.2	0.6	1.56	784	1222.3	2778	1	MSN	37036	0	20000	59814
31	2B4C5a2d	Nagaria Sadat	CRB07	2	3.2	0.6	1.56	395	616.5	1401	1	MSN	18679	0	20000	40080
32	2B4C5a2d	Nagaria Sadat	MB01	0.6	3.6	1	2.1	138	290.4	660	1	CHT	8799	0		9459
33	2B4C5a2d	Nagaria Sadat	MB02	0.6	3.6	1	2.1	137	287.9	654	1	CHT	8722	0		9376
34	2B4C5a2d	Nagaria Sadat	MB03	0.6	3.6	1	2.1	146	306.8	697	1	CHT	9295	0		9992
35	2B4C5a2d	Nagaria Sadat	MB04	0.6	3.6	1	2.1	115	241.2	548	1	CHT	7309	0		7857
Total								10234	10111.8	22978			306383	0	188000	517361
Details of Water Resources																
36	2B4C5a2d	Nagaria Sadat	PND02						2503.5	0	1	HMP	91444		40000	138302
37	2B4C5a2d	Nagaria Sadat	PND01						10337.3	0	1	HMP	377834		40000	446172
Total								0	12840.8	0	2		469278	0	80000	584474
Details of Afforestation and Agro forestry																
38	2B4C5a2d	Nagaria Sadat	AFF04					11848								14220
39	2B4C5a2d	Nagaria Sadat	AFL68					297								3570
40	2B4C5a2d	Nagaria Sadat	AFL67					342								4110
41	2B4C5a2d	Nagaria Sadat	AFL66					807								9690
42	2B4C5a2d	Nagaria Sadat	AFL65					1385								16620
43	2B4C5a2d	Nagaria Sadat	AFL64					1092								13110
44	2B4C5a2d	Nagaria Sadat	AFL09					784								9420
45	2B4C5a2d	Nagaria Sadat	AFL08					120								1440
46	2B4C5a2d	Nagaria Sadat	AFL07					395								4740
47	2B4C5a2d	Nagaria Sadat	AFL06					207								2490
Total																79410
Grand Total																1181245

Name of Gram Panchayat : Nareli Rasoolpur

S.No	Watershed Code	Village Name	Structure Code	Top width (T) m	Base width (B) m	Height (H) m	CS (T+B)/2*H sqm	Length m	Earth Work Sqm	Dressing + Others	Outlets	Type of outlet	EW Cost (Rs.)	Sodding cost (Rs.)	Outlet cost (Rs.)	Total cost (Rs.)
Details of Soil Moisture measures																
1	2B4C4a1c	Khanpur	CB26	0.45	2.25	0.6	0.81	125	101	230	1	DSW	3061	0	4000	7291
2	2B4C4a2b	Nareli Rasoolpur	CB30	0.45	2.25	0.6	0.81	58	46.9	106	1	DSW	1420	0	4000	5526
3	2B4C4a2b	Nareli Rasoolpur	CB31	0.45	2.25	0.6	0.81	112	90.5	206	1	DSW	2742	0	4000	6948
4	2B4C4a2b	Nareli Rasoolpur	CB32	0.45	2.25	0.6	0.81	192	155.7	354	1	DSW	4719	0	4000	9073
5	2B4C4a2b	Nareli Rasoolpur	CB33	0.45	2.25	0.6	0.81	307	248.4	564	1	DSW	7526	0	4000	12090
6	2B4C4a2b	Nareli Rasoolpur	CB34	0.45	2.25	0.6	0.81	116	94.1	214	1	DSW	2851	0	4000	7065
7	2B4C4a2b	Nareli Rasoolpur	CB35	0.45	2.25	0.6	0.81	344	279	634	1	DSW	8453	0	4000	13087
8	2B4C4a1c	Khanpur	CB21	0.45	2.25	0.6	0.81	270	218.9	498	1	DSW	6634	0	4000	11132
9	2B4C4a1c	Khanpur	CB22	0.45	2.25	0.6	0.81	284	229.9	522	1	DSW	6965	0	4000	11487
10	2B4C4a1c	Khanpur	CB23	0.45	2.25	0.6	0.81	171	138.5	315	1	DSW	4196	0	4000	8511
11	2B4C4a1c	Khanpur	CB37	0.45	2.25	0.6	0.81	142	114.9	261	1	DSW	3482	0	4000	7743
12	2B4C4a1c	Khanpur	CB25	0.45	2.25	0.6	0.81	141	114.6	260	1	DSW	3471	0	4000	7731
13	2B4C4a2b	Nareli Rasoolpur	CB27	0.45	2.25	0.6	0.81	174	140.8	320	1	DSW	4266	0	4000	8586
14	2B4C4a1c	Khanpur	CB27	0.45	2.25	0.6	0.81	263	212.8	484	1	DSW	6449	0	4000	10933
15	2B4C4a1c	Nareli Rasoolpur	CB01	0.45	2.25	0.6	0.81	146	118.3	269	1	DSW	3583	0	4000	7852
16	2B4C4a1c	Khanpur	CB29	0.45	2.25	0.6	0.81	100	81.1	184	1	DSW	2457	0	4000	6641
17	2B4C4a1c	Khanpur	CB31	0.45	2.25	0.6	0.81	412	333.9	759	1	DSW	10117	0	4000	14876
18	2B4C4a1c	Khanpur	CB32	0.45	2.25	0.6	0.81	223	180.7	411	1	DSW	5475	0	4000	9886
19	2B4C4a1c	Khanpur	CB33	0.45	2.25	0.6	0.81	245	198.4	451	1	DSW	6011	0	4000	10462
20	2B4C4a1c	Khanpur	CB34	0.45	2.25	0.6	0.81	117	94.4	215	1	DSW	2861	0	4000	7076
21	2B4C4a1c	Khanpur	CB35	0.45	2.25	0.6	0.81	172	139.2	316	1	DSW	4216	0	4000	8532
22	2B4C4a1c	Khanpur	CB36	0.45	2.25	0.6	0.81	292	236.6	538	1	DSW	7168	0	4000	11706
23	2B4C4a1c	Khanpur	CB24	0.45	2.25	0.6	0.81	128	104	236	1	DSW	3150	0	4000	7386
24	2B4C4a1c	Nareli Rasoolpur	CB13	0.45	2.25	0.6	0.81	587	475.4	1080	1	DSW	14403	0	4000	19483
25	2B4C4a1c	Nareli Rasoolpur	CB02	0.45	2.25	0.6	0.81	186	150.7	342	1	DSW	4566	0	4000	8908
26	2B4C4a1c	Nareli Rasoolpur	CB03	0.45	2.25	0.6	0.81	127	102.5	233	1	DSW	3106	0	4000	7339
27	2B4C4a1c	Nareli Rasoolpur	CB04	0.45	2.25	0.6	0.81	399	323	734	1	DSW	9786	0	4000	14520
28	2B4C4a1c	Nareli Rasoolpur	CB05	0.45	2.25	0.6	0.81	305	247.3	562	1	DSW	7494	0	4000	12056
29	2B4C4a1c	Nareli Rasoolpur	CB06	0.45	2.25	0.6	0.81	98	79.2	180	1	DSW	2399	0	4000	6579
30	2B4C4a1c	Nareli Rasoolpur	CB07	0.45	2.25	0.6	0.81	143	116.1	264	1	DSW	3517	0	4000	7781
31	2B4C4a1c	Nareli Rasoolpur	CB08	0.45	2.25	0.6	0.81	138	111.7	254	1	DSW	3384	0	4000	7638
32	2B4C4a1c	Nareli Rasoolpur	CB09	0.45	2.25	0.6	0.81	269	217.9	495	1	DSW	6603	0	4000	11098
33	2B4C4a1c	Nareli Rasoolpur	CB10	0.45	2.25	0.6	0.81	271	219.4	499	1	DSW	6648	0	4000	11147
34	2B4C4a2b	Nareli Rasoolpur	CB29	0.45	2.25	0.6	0.81	349	282.8	643	1	DSW	8569	0	4000	13212
35	2B4C4a1c	Nareli Rasoolpur	CB12	0.45	2.25	0.6	0.81	165	133.7	304	1	DSW	4051	0	4000	8355
36	2B4C4a2b	Nareli Rasoolpur	CB28	0.45	2.25	0.6	0.81	154	124.7	283	1	DSW	3778	0	4000	8061

37	2B4C4a1c	Nareli Rasoolpur	CB14	0.45	2.25	0.6	0.81	92	74.5	169	1	DSW	2257	0	4000	6426
38	2B4C4a1d	Nareli Rasoolpur	CB136	0.45	2.25	0.6	0.81	249	201.5	458	1	DSW	6105	0	4000	10563
39	2B4C4a1d	Nareli Rasoolpur	CB137	0.45	2.25	0.6	0.81	191	154.4	351	1	DSW	4677	0	4000	9028
40	2B4C4a1d	Nareli Rasoolpur	CB138	0.45	2.25	0.6	0.81	81	65.6	149	1	DSW	1989	0	4000	6138
41	2B4C4a1d	Nareli Rasoolpur	CB139	0.45	2.25	0.6	0.81	132	106.8	243	1	DSW	3235	0	4000	7478
42	2B4C4a1d	Nareli Rasoolpur	CB140	0.45	2.25	0.6	0.81	134	108.2	246	1	DSW	3278	0	4000	7524
43	2B4C4a1d	Nareli Rasoolpur	CB141	0.45	2.25	0.6	0.81	364	295.2	671	1	DSW	8945	0	4000	13616
44	2B4C4a2b	Nareli Rasoolpur	CB25	0.45	2.25	0.6	0.81	488	395.5	899	1	DSW	11985	0	4000	16884
45	2B4C4a2b	Nareli Rasoolpur	CB26	0.45	2.25	0.6	0.81	387	313.7	713	1	DSW	9506	0	4000	14219
46	2B4C4a1c	Khanpur	CB30	0.45	2.25	0.6	0.81	243	196.6	447	1	DSW	5958	0	4000	10405
47	2B4C4a1c	Nareli Rasoolpur	CB11	0.45	2.25	0.6	0.81	230	186.2	423	1	DSW	5640	0	4000	10063
48	2B4C4a1c	Khanpur	CB58	0.45	2.25	0.6	0.81	193	156.6	356	1	DSW	4744	0	4000	9100
49	2B4C4a2b	Nareli Rasoolpur	CB111	0.45	2.25	0.6	0.81	556	450.7	1024	1	DSW	13655	0	4000	18679
50	2B4C4a2b	Khanpur	CB100	0.45	2.25	0.6	0.81	139	112.7	256	1	DSW	3415	0	4000	7671
51	2B4C4a1c	Khanpur	CB55	0.45	2.25	0.6	0.81	468	378.7	861	1	DSW	11475	0	4000	16336
52	2B4C5a2e	Khanpur	CB81	0.45	2.85	0.6	0.99	315	311.5	708	1	DSW	9437	0	4000	14145
53	2B4C4a2b	Khanpur	CB98	0.45	2.25	0.6	0.81	107	86.9	197	1	DSW	2632	0	4000	6829
54	2B4C4a1c	Khanpur	CB54	0.45	2.25	0.6	0.81	140	113.2	257	1	DSW	3429	0	4000	7686
55	2B4C4a1c	Khanpur	CB57	0.45	2.25	0.6	0.81	198	160.7	365	1	DSW	4870	0	4000	9235
56	2B4C4a2b	Khanpur	CB99	0.45	2.25	0.6	0.81	85	68.5	156	1	DSW	2076	0	4000	6232
57	2B4C4a2b	Khanpur	CB96	0.45	2.25	0.6	0.81	454	367.5	835	1	DSW	11136	0	4000	15971
58	2B4C4a2b	Khanpur	CB95	0.45	2.25	0.6	0.81	391	317.1	721	1	DSW	9607	0	4000	14328
59	2B4C4a1c	Khanpur	CB38	0.45	2.25	0.6	0.81	167	134.9	307	1	DSW	4087	0	4000	8394
60	2B4C4a1c	Khanpur	CB28	0.45	2.25	0.6	0.81	401	324.8	738	1	DSW	9841	0	4000	14579
61	2B4C4a2b	Khanpur	CB94	0.45	2.25	0.6	0.81	250	202.3	460	1	DSW	6129	0	4000	10589
62	2B4C5a2e	Khanpur	CB80	0.45	2.85	0.6	0.99	138	137	311	1	DSW	4152	0	4000	8463
63	2B4C4a2b	Khanpur	CB97	0.45	2.25	0.6	0.81	126	102.4	233	1	DSW	3104	0	4000	7337
64	2B4C4a1c	Khanpur	CB44	0.45	2.25	0.6	0.81	84	68.3	155	1	DSW	2069	0	4000	6224
65	2B4C4a1c	Khanpur	CB39	0.45	2.25	0.6	0.81	171	138.5	315	1	DSW	4196	0	4000	8511
66	2B4C4a1c	Khanpur	CB40	0.45	2.25	0.6	0.81	130	104.9	238	1	DSW	3179	0	4000	7417
67	2B4C4a1c	Khanpur	CB41	0.45	2.25	0.6	0.81	141	114.5	260	1	DSW	3469	0	4000	7729
68	2B4C4a1c	Khanpur	CB56	0.45	2.25	0.6	0.81	414	335.4	762	1	DSW	10163	0	4000	14925
69	2B4C4a1c	Khanpur	CB43	0.45	2.25	0.6	0.81	504	407.9	927	1	DSW	12358	0	4000	17285
70	2B4C4a1c	Khanpur	CB53	0.45	2.25	0.6	0.81	138	111.5	253	1	DSW	3379	0	4000	7632
71	2B4C4a1c	Khanpur	CB45	0.45	2.25	0.6	0.81	65	52.7	120	1	DSW	1598	0	4000	5718
72	2B4C4a1c	Khanpur	CB50	0.45	2.25	0.6	0.81	155	125.8	286	1	DSW	3813	0	4000	8099
73	2B4C4a1c	Khanpur	CB52	0.45	2.25	0.6	0.81	98	79.3	180	1	DSW	2402	0	4000	6582
74	2B4C4a1c	Khanpur	CB42	0.45	2.25	0.6	0.81	167	135	307	1	DSW	4089	0	4000	8396
75	2B4C4a1c	Khanpur	CB51	0.45	2.25	0.6	0.81	206	166.9	379	1	DSW	5057	0	4000	9436
76	2B4C4a1c	Khanpur	CB46	0.45	2.25	0.6	0.81	64	51.4	117	1	DSW	1559	0	4000	5676

77	2B4C4a1c	Khanpur	CB49	0.45	2.25	0.6	0.81	291	235.4	535	1	DSW	7131	0	4000	11666
78	2B4C4a1c	Khanpur	CB48	0.45	2.25	0.6	0.81	174	141.3	321	1	DSW	4283	0	4000	8604
79	2B4C4a1c	Khanpur	CB47	0.45	2.25	0.6	0.81	66	53.2	121	1	DSW	1611	0	4000	5732
80	2B4C4a2b	Nareli Rasoolpur	CRB06	2	3.2	0.6	1.56	227	353.9	804	1	MSN	10724	0	20000	31528
81	2B4C4a2b	Khanpur	CRB31	2	3.2	0.6	1.56	223	347.5	790	1	MSN	10529	0	20000	31319
82	2B4C4a2b	Khanpur	CRB32	2	3.2	0.6	1.56	179	279.9	636	1	MSN	8482	0	20000	29118
83	2B4C4a2b	Nareli Rasoolpur	CRB35	2	3.2	0.6	1.56	212	330.2	750	1	MSN	10005	0	20000	30755
84	2B4C4a1c	Nareli Rasoolpur	CRB02	2	3.2	0.6	1.56	255	398.4	905	1	MSN	12072	0	20000	32977
85	2B4C4a1c	Nareli Rasoolpur	CRB03	2	3.2	0.6	1.56	259	404.4	919	1	MSN	12253	0	20000	33172
86	2B4C4a1c	Nareli Rasoolpur	CRB04	2	3.2	0.6	1.56	345	537.8	1222	1	MSN	16295	0	20000	37517
87	2B4C4a1c	Nareli Rasoolpur	CRB05	2	3.2	0.6	1.56	446	695.5	1581	1	MSN	21074	0	20000	42655
88	2B4C4a1c	Nareli Rasoolpur	CRB06	2	3.2	0.6	1.56	483	753.2	1712	1	MSN	22822	0	20000	44534
89	2B4C4a1c	Nareli Rasoolpur	CRB01	2	3.2	0.6	1.56	572	892.1	2027	1	MSN	27032	0	20000	49059
90	2B4C4a2b	Nareli Rasoolpur	CRB07	2	3.2	0.6	1.56	104	161.5	367	1	MSN	4895	0	20000	25262
91	2B4C4a2b	Nareli Rasoolpur	CRB13	2	3.2	0.6	1.56	286	445.5	1012		MSN	13498	0		14510
92	2B4C4a2b	Nareli Rasoolpur	CRB12	2	3.2	0.6	1.56	312	486.2	1105		MSN	14731	0		15836
93	2B4C4a2b	Nareli Rasoolpur	CRB11	2	3.2	0.6	1.56	201	313.1	711		MSN	9486	0		10197
94	2B4C4a2b	Nareli Rasoolpur	CRB10	2	3.2	0.6	1.56	285	445.1	1011	1	MSN	13486	0	20000	34497
95	2B4C4a2b	Nareli Rasoolpur	CRB09	2	3.2	0.6	1.56	231	359.6	817	1	MSN	10896	0	20000	31713
96	2B4C4a1c	Khanpur	CRB11	2	3.2	0.6	1.56	331	516.5	1174	1	MSN	15650	0	20000	36824
97	2B4C4a2b	Nareli Rasoolpur	CRB08	2	3.2	0.6	1.56	78	121.4	276	1	MSN	3680	0	20000	23956
98	2B4C4a2b	Nareli Rasoolpur	CRB05	2	3.2	0.6	1.56	771	1202.7	2733		MSN	36441	0		39174
99	2B4C4a1c	Khanpur	CRB10	2	3.2	0.6	1.56	358	558.9	1270	1	MSN	16935	0	20000	38205
100	2B4C4a1c	Khanpur	CRB12	2	3.2	0.6	1.56	565	881.8	2004	1	MSN	26718	0	20000	48722
101	2B4C4a1c	Khanpur	CRB13	2	3.2	0.6	1.56	637	993.3	2257	1	MSN	30096	0	20000	52353
102	2B4C4a1c	Khanpur	CRB14	2	3.2	0.6	1.56	552	861.3	1957	1	MSN	26097	0	20000	48054
103	2B4C4a1c	Khanpur	CRB15	2	3.2	0.6	1.56	329	513.8	1168	1	MSN	15568	0	20000	36736
104	2B4C4a1c	Khanpur	CRB16	2	3.2	0.6	1.56	448	699	1589	1	MSN	21180	0	20000	42769
105	2B4C4a1c	Khanpur	CRB17	2	3.2	0.6	1.56	784	1222.7	2779	1	MSN	37047	0	20000	59826
106	2B4C4a1c	Khanpur	CRB18	2	3.2	0.6	1.56	463	721.9	1641	1	MSN	21874	0	20000	43515
107	2B4C4a1c	Khanpur	CRB09	2	3.2	0.6	1.56	908	1417.1	3220	1	MSN	42938	0	20000	66158
108	2B4C5a2e	Khanpur	PB11	0.6	4.6	1	2.6	224	581.3	1321	1	DSW	17613	0	7000	25934
109	2B4C5a2e	Khanpur	PB12	0.6	4.6	1	2.6	589	1532.4	3482	1	DSW	46432	0	7000	56914
110	2B4C5a2e	Khanpur	PB31	0.6	4.6	1	2.6	253	657.2	1493	1	DSW	19912	0	7000	28405
Total								29222	33787.9	76783			1023758	0	817000	1917541
Details of Water Resources																
111	2B4C4a2b	Khanpur	PND06						268.5	0	1	HMP	10045		40000	50798
112	2B4C4a2b	Khanpur	PND05						1984	0	1	HMP	74797		40000	120407
113	2B4C4a2b	Nareli Rasoolpur	PND03						2428.9	0	1	HMP	91574		40000	138442
114	2B4C4a2b	Nareli Rasoolpur	PND02						2320.5	0	1	HMP	87497		40000	134059

115	2B4C4a1c	Nareli Rasoolpur	PND01						2134.3	0	1	HMP	77946		40000	123792
Total								0	9136.2	0	5		341859	0	200000	567498
Details of Afforestation and Agro forestry																
116	2B4C4a1c	Khanpur	AFF04					12477								14970
117	2B4C4a1c	Khanpur	AFF03					3415								4110
118	2B4C4a1c	Nareli Rasoolpur	AFF01					8609								10320
119	2B4C4a2b	Nareli Rasoolpur	AFF02					10354								12420
120	2B4C4a1c	Nareli Rasoolpur	AFL05					446								5340
121	2B4C4a2b	Nareli Rasoolpur	AFL11					201								2400
122	2B4C4a2b	Nareli Rasoolpur	AFL10					285								3420
123	2B4C4a2b	Nareli Rasoolpur	AFL09					231								2760
124	2B4C4a2b	Nareli Rasoolpur	AFL08					78								930
125	2B4C4a2b	Nareli Rasoolpur	AFL07					104								1260
126	2B4C4a2b	Nareli Rasoolpur	AFL06					227								2730
127	2B4C4a2b	Nareli Rasoolpur	AFL12					312								3750
128	2B4C4a1c	Nareli Rasoolpur	AFL06					483								5790
129	2B4C4a1c	Khanpur	AFL10					358								4290
130	2B4C4a1c	Nareli Rasoolpur	AFL04					345								4140
131	2B4C4a1c	Nareli Rasoolpur	AFL03					259								3120
132	2B4C4a1c	Nareli Rasoolpur	AFL02					255								3060
133	2B4C4a2b	Nareli Rasoolpur	AFL05					771								9240
134	2B4C4a1c	Nareli Rasoolpur	AFL01					572								6870
135	2B4C4a1c	Khanpur	AFL09					908								10890
136	2B4C4a2b	Nareli Rasoolpur	AFL35					212								2550
137	2B4C4a1c	Khanpur	AFL11					331								3960
138	2B4C4a1c	Khanpur	AFL12					565								6780
139	2B4C4a1c	Khanpur	AFL13					637								7650
140	2B4C4a1c	Khanpur	AFL14					552								6630
141	2B4C4a1c	Khanpur	AFL15					329								3960
142	2B4C4a1c	Khanpur	AFL16					448								5370
143	2B4C4a1c	Khanpur	AFL17					784								9420
144	2B4C4a1c	Khanpur	AFL18					463								5550
145	2B4C4a2b	Khanpur	AFL31					223								2670
146	2B4C4a2b	Khanpur	AFL32					179								2160
147	2B4C4a2b	Nareli Rasoolpur	AFL13					286								3420
Total																171930
Grand Total																2656969

Name of Gram Panchayat : Narkhera

S.No	Watershed Code	Village Name	Structure Code	Top width (T) m	Base width (B) m	Height (H) m	CS (T+B)/2*H sqm	Length m	Earth Work Sqm	Dressing + Others	Outlets	Type of outlet	EW Cost (Rs.)	Sodding cost (Rs.)	Outlet cost (Rs.)	Total cost (Rs.)
Details of Soil Moisture measures																
1	2B4C4a1c	Narkhera	CB68	0.45	2.25	0.6	0.81	74	60.3	137	1	DSW	1826	0	4000	5963
2	2B4C4a1d	Narkhera	CB191	0.45	2.85	0.6	0.99	188	186	423	1	DSW	5637	0	4000	10060
3	2B4C4a1c	Narkhera	CB73	0.45	2.85	0.6	0.99	541	535.4	1217	1	DSW	16221	0	4000	21438
4	2B4C5c1a	Narkhera	CB03	0.45	2.85	0.6	0.99	206	204.1	464	1	DSW	6185	0	4000	10649
5	2B4C4a1c	Narkhera	CB72	0.45	2.25	0.6	0.81	225	182	414	1	DSW	5516	0	4000	9930
6	2B4C4a1c	Narkhera	CB71	0.45	2.25	0.6	0.81	460	372.7	847	1	DSW	11294	0	4000	16141
7	2B4C4a1c	Narkhera	CB75	0.45	2.25	0.6	0.81	467	378.1	859	1	DSW	11456	0	4000	16315
8	2B4C4a1c	Narkhera	CB69	0.45	2.25	0.6	0.81	313	253.4	576	1	DSW	7678	0	4000	12254
9	2B4C4a1c	Narkhera	CB76	0.45	2.25	0.6	0.81	244	198	450	1	DSW	6000	0	4000	10450
10	2B4C4a1d	Narkhera	CB186	0.45	2.25	0.6	0.81	365	295.4	671	1	DSW	8951	0	4000	13622
11	2B4C4a1c	Narkhera	CB67	0.45	2.25	0.6	0.81	151	122.4	278	1	DSW	3709	0	4000	7987
12	2B4C4a1d	Narkhera	CB187	0.45	2.25	0.6	0.81	144	117	266	1	DSW	3544	0	4000	7810
13	2B4C4a1d	Narkhera	CB188	0.45	2.85	0.6	0.99	296	292.9	666	1	DSW	8875	0	4000	13541
14	2B4C4a1d	Narkhera	CB189	0.45	2.25	0.6	0.81	246	199.6	454	1	DSW	6049	0	4000	10503
15	2B4C4a1c	Narkhera	CB77	0.45	2.25	0.6	0.81	167	135	307	1	DSW	4090	0	4000	8397
16	2B4C4a1c	Narkhera	CB70	0.45	2.25	0.6	0.81	146	118.2	269	1	DSW	3582	0	4000	7851
17	2B4C4a1c	Narkhera	CB85	0.45	2.25	0.6	0.81	102	83	189	1	DSW	2515	0	4000	6704
18	2B4C4a1c	Narkhera	CB78	0.45	2.85	0.6	0.99	300	296.8	674	1	DSW	8993	0	4000	13667
19	2B4C4a1c	Narkhera	CB79	0.45	2.25	0.6	0.81	124	100.2	228	1	DSW	3036	0	4000	7264
20	2B4C4a1c	Narkhera	CB80	0.45	2.85	0.6	0.99	313	309.6	704	1	DSW	9382	0	4000	14086
21	2B4C4a1c	Narkhera	CB81	0.45	2.85	0.6	0.99	266	263.3	598	1	DSW	7979	0	4000	12577
22	2B4C4a1c	Narkhera	CB82	0.45	2.25	0.6	0.81	568	460.3	1046	1	DSW	13946	0	4000	18992
23	2B4C4a1c	Narkhera	CB74	0.45	2.25	0.6	0.81	74	59.5	135	1	DSW	1804	0	4000	5939
24	2B4C4a1c	Narkhera	CB84	0.45	2.25	0.6	0.81	187	151.6	345	1	DSW	4594	0	4000	8939
25	2B4C4a1d	Narkhera	CB192	0.45	2.25	0.6	0.81	114	92	209	1	DSW	2788	0	4000	6997
26	2B4C4a1c	Narkhera	CB86	0.45	2.85	0.6	0.99	154	152.3	346	1	DSW	4616	0	4000	8962
27	2B4C4a1c	Narkhera	CB87	0.45	2.25	0.6	0.81	458	370.7	842	1	DSW	11233	0	4000	16075
28	2B4C4a1c	Narkhera	CB88	0.45	2.25	0.6	0.81	122	98.6	224	1	DSW	2988	0	4000	7212
29	2B4C4a1c	Narkhera	CB89	0.45	2.25	0.6	0.81	113	91.9	209	1	DSW	2785	0	4000	6994
30	2B4C4a1c	Narkhera	CB90	0.45	2.25	0.6	0.81	209	169.3	385	1	DSW	5128	0	4000	9513
31	2B4C4a1c	Narkhera	CB91	0.45	2.85	0.6	0.99	507	502.1	1141	1	DSW	15214	0	4000	20355
32	2B4C4a1c	Narkhera	CB83	0.45	2.25	0.6	0.81	368	298.2	678	1	DSW	9034	0	4000	13712
33	2B4C4a1c	Narkhera	CB62	0.45	2.85	0.6	0.99	117	115.9	263	1	DSW	3513	0	4000	7776
34	2B4C4a1d	Narkhera	CB190	0.45	2.25	0.6	0.81	160	129.3	294	1	DSW	3918	0	4000	8212
35	2B4C4a1d	Narkhera	CB210	0.45	2.85	0.6	0.99	200	197.5	449	1	DSW	5985	0	4000	10434
36	2B4C4a1d	Narkhera	CB211	0.45	2.85	0.6	0.99	165	163.2	371	1	DSW	4946	0	4000	9317

37	2B4C4a1c	Narkhera	CB66	0.45	2.25	0.6	0.81	114	92.5	210	1	DSW	2802	0	4000	7012
38	2B4C4a1c	Narkhera	CB65	0.45	2.25	0.6	0.81	191	154.8	352	1	DSW	4690	0	4000	9042
39	2B4C4a1d	Narkhera	CB208	0.45	2.25	0.6	0.81	269	217.6	495	1	DSW	6594	0	4000	11089
40	2B4C4a1c	Narkhera	CB63	0.45	2.85	0.6	0.99	174	172.1	391	1	DSW	5215	0	4000	9606
41	2B4C4a1d	Narkhera	CB207	0.45	2.25	0.6	0.81	137	110.6	251	1	DSW	3353	0	4000	7604
42	2B4C4a1c	Narkhera	CB61	0.45	2.25	0.6	0.81	172	139.3	317	1	DSW	4222	0	4000	8539
43	2B4C4a1c	Narkhera	CB60	0.45	2.85	0.6	0.99	671	664	1509	1	DSW	20120	0	4000	25629
44	2B4C4a1c	Narkhera	CB59	0.45	2.25	0.6	0.81	92	74.5	169	1	DSW	2256	0	4000	6425
45	2B4C5c1a	Narkhera	CB06	0.45	2.25	0.6	0.81	199	161	366	1	DSW	4879	0	4000	9245
46	2B4C5c1a	Narkhera	CB05	0.45	2.85	0.6	0.99	264	261.8	595	1	DSW	7934	0	4000	12529
47	2B4C5c1a	Narkhera	CB04	0.45	2.85	0.6	0.99	119	118.1	268	1	DSW	3578	0	4000	7846
48	2B4C4a1c	Narkhera	CB64	0.45	2.85	0.6	0.99	576	569.9	1295	1	DSW	17269	0	4000	22564
49	2B4C4a1d	Narkhera	CB200	0.45	2.25	0.6	0.81	149	120.8	274	1	DSW	3659	0	4000	7933
50	2B4C4a1d	Narkhera	CB193	0.45	2.25	0.6	0.81	240	194.6	442	1	DSW	5897	0	4000	10339
51	2B4C4a1d	Narkhera	CB194	0.45	2.25	0.6	0.81	281	227.3	517	1	DSW	6887	0	4000	11404
52	2B4C4a1d	Narkhera	CB195	0.45	2.25	0.6	0.81	320	259.2	589	1	DSW	7854	0	4000	12443
53	2B4C4a1d	Narkhera	CB196	0.45	2.25	0.6	0.81	347	281.1	639	1	DSW	8517	0	4000	13156
54	2B4C4a1d	Narkhera	CB197	0.45	2.25	0.6	0.81	215	174.5	396	1	DSW	5287	0	4000	9683
55	2B4C4a1d	Narkhera	CB209	0.45	2.85	0.6	0.99	235	232.4	528	1	DSW	7041	0	4000	11569
56	2B4C4a1d	Narkhera	CB199	0.45	2.25	0.6	0.81	149	120.5	274	1	DSW	3652	0	4000	7926
57	2B4C4a1d	Narkhera	CB201	0.45	2.25	0.6	0.81	64	51.9	118	1	DSW	1572	0	4000	5690
58	2B4C4a1d	Narkhera	CB202	0.45	2.25	0.6	0.81	176	142.7	324	1	DSW	4324	0	4000	8648
59	2B4C4a1d	Narkhera	CB203	0.45	2.25	0.6	0.81	259	210	477	1	DSW	6363	0	4000	10840
60	2B4C4a1d	Narkhera	CB204	0.45	2.25	0.6	0.81	108	87.8	199	1	DSW	2659	0	4000	6858
61	2B4C4a1d	Narkhera	CB205	0.45	2.25	0.6	0.81	117	94.6	215	1	DSW	2867	0	4000	7082
62	2B4C4a1d	Narkhera	CB206	0.45	2.25	0.6	0.81	127	102.7	233	1	DSW	3113	0	4000	7346
63	2B4C4a1d	Narkhera	CB198	0.45	2.25	0.6	0.81	213	172.9	393	1	DSW	5239	0	4000	9632
64	2B4C4a1c	Narkhera	CRB25	2	3.2	0.6	1.56	371	578.3	1314	1	MSN	17522	0	20000	38836
65	2B4C4a1c	Narkhera	CRB27	2	3.2	0.6	1.56	174	271.5	617	1	MSN	8227	0	20000	28844
66	2B4C4a1c	Narkhera	CRB23	2	3.2	0.6	1.56	463	722.1	1641	1	MSN	21879	0	20000	43520
67	2B4C4a1c	Narkhera	CRB19	2	3.2	0.6	1.56	587	915.1	2079	1	MSN	27727	0	20000	49806
68	2B4C4a1c	Narkhera	CRB28	2	3.2	0.6	1.56	100	156	354	1	MSN	4726	0	20000	25080
69	2B4C4a1d	Narkhera	CRB09	2	3.2	0.6	1.56	870	1357.8	3086	1	MSN	41141	0	20000	64227
70	2B4C4a1c	Narkhera	CRB26	2	3.2	0.6	1.56	195	303.7	690	1	MSN	9202	0	20000	29892
71	2B4C4a1c	Narkhera	CRB24	2	3.2	0.6	1.56	403	628	1427	1	MSN	19029	0	20000	40456
72	2B4C4a1c	Narkhera	CRB22	2	3.2	0.6	1.56	1224	1909.8	4340	1	MSN	57868	0	20000	82208
73	2B4C4a1c	Narkhera	CRB21	2	3.2	0.6	1.56	681	1062.1	2414	1	MSN	32182	0	20000	54596
74	2B4C4a1c	Narkhera	CRB20	2	3.2	0.6	1.56	293	457.9	1040	1	MSN	13873	0	20000	34913
75	2B4C4a1d	Narkhera	MB08	0.6	3.6	1	2.1	807	1695	3852	1	CHT	51358	0		55210
76	2B4C4a1c	Narkhera	PB19	0.6	4.6	1	2.6	280	729	1657	1	DSW	22087	0	7000	30744

77	2B4C4a1c	Narkhera	PB15	0.6	4.6	1	2.6	234	607.5	1381	1	DSW	18409	0	7000	26790
78	2B4C4a1c	Narkhera	PB18	0.6	4.6	1	2.6	316	820.9	1866	1	DSW	24875	0	7000	33741
79	2B4C4a1c	Narkhera	PB17	0.6	4.6	1	2.6	338	878.8	1997	1	DSW	26628	0	7000	35625
80	2B4C4a1c	Narkhera	PB16	0.6	4.6	1	2.6	358	931.4	2117	1	DSW	28221	0	7000	37338
81	2B4C4a1c	Narkhera	PB14	0.6	4.6	1	2.6	212	551.2	1253	1	DSW	16703	0	7000	24956
82	2B4C4a1c	Narkhera	PB13	0.6	4.6	1	2.6	199	518.5	1178	1	DSW	15711	0	7000	23889
83	2B4C4a1c	Narkhera	PB12	0.6	4.6	1	2.6	261	678.7	1542	1	DSW	20563	0	7000	29105
84	2B4C4a1d	Narkhera	PB01	0.6	4.6	1	2.6	262	682	1550	1	DSW	20665	0	7000	29215
85	2B4C4a1d	Narkhera	PB33	0.6	4.6	1	2.6	285	742.1	1686	1	DSW	22484	0	7000	31170
86	2B4C4a1c	Narkhera	PB11	0.6	4.6	1	2.6	199	517.3	1176	1	DSW	15675	0	7000	23851
Total								23944	30679.7	69721			929608	0	549000	1548329
Details of Water Resources																
Total								0	0	0	0		0	0	0	0
Details of Afforestation and Agro forestry																
87	2B4C4a1c	Narkhera	AFF06					16098								19320
88	2B4C4a1c	Narkhera	AFF07					15304								18360
89	2B4C4a1c	Narkhera	AFF08					8332								9990
90	2B4C4a1d	Narkhera	AFF13					8766								10530
91	2B4C4a1d	Narkhera	AFF14					1888								2280
92	2B4C4a1d	Narkhera	AFF15					3423								4110
93	2B4C4a1d	Narkhera	AFF16					15471								18570
94	2B4C4a1c	Narkhera	AFF05					16689								20040
95	2B4C4a1c	Narkhera	AFL21					681								8160
96	2B4C4a1c	Narkhera	AFL20					293								3510
97	2B4C5c1a	Narkhera	AFL09					331								3960
98	2B4C4a1c	Narkhera	AFL22					1224								14700
99	2B4C4a1c	Narkhera	AFL23					463								5550
100	2B4C4a1c	Narkhera	AFL24					403								4830
101	2B4C4a1c	Narkhera	AFL25					371								4440
102	2B4C4a1c	Narkhera	AFL26					195								2340
103	2B4C4a1c	Narkhera	AFL27					174								2100
104	2B4C4a1c	Narkhera	AFL28					100								1200
105	2B4C4a1d	Narkhera	AFL09					870								10440
106	2B4C4a1c	Narkhera	AFL19					587								7050
Total																171480
Grand Total																1719809

Name of Gram Panchayat : Nausna

S.No	Watershed Code	Village Name	Structure Code	Top width (T) m	Base width (B) m	Height (H) m	CS (T+B)/2*H sqm	Length m	Earth Work Sqm	Dressing + Others	Outlets	Type of outlet	EW Cost (Rs.)	Sodding cost (Rs.)	Outlet cost (Rs.)	Total cost (Rs.)
Details of Soil Moisture measures																
1	2B4C5b1b	Nausna	CB113	0.45	2.85	0.6	0.99	486	480.9	1093	1	DSW	14571	0	4000	19664
2	2B4C5b1b	Nausna	CB102	0.45	2.25	0.6	0.81	132	106.8	243	1	DSW	3237	0	4000	7480
3	2B4C5b1b	Nausna	CB103	0.45	2.25	0.6	0.81	459	371.4	844	1	DSW	11254	0	4000	16098
4	2B4C5b1b	Nausna	CB104	0.45	2.25	0.6	0.81	280	226.4	515	1	DSW	6860	0	4000	11375
5	2B4C5b1b	Nausna	CB105	0.45	2.25	0.6	0.81	145	117.2	266	1	DSW	3552	0	4000	7818
6	2B4C5b1b	Nausna	CB106	0.45	2.25	0.6	0.81	75	60.6	138	1	DSW	1836	0	4000	5974
7	2B4C5b1b	Nausna	CB107	0.45	2.25	0.6	0.81	263	213.4	485	1	DSW	6467	0	4000	10952
8	2B4C5b1b	Nausna	CB108	0.45	2.25	0.6	0.81	374	303.3	689	1	DSW	9189	0	4000	13878
9	2B4C5b1b	Nausna	CB109	0.45	2.25	0.6	0.81	311	252	573	1	DSW	7637	0	4000	12210
10	2B4C5b1b	Nausna	CB110	0.45	2.25	0.6	0.81	362	293	666	1	DSW	8878	0	4000	13544
11	2B4C5b1b	Nausna	CB124	0.45	2.85	0.6	0.99	175	173.4	394	1	DSW	5255	0	4000	9649
12	2B4C5b1b	Nausna	CB112	0.45	2.25	0.6	0.81	273	221.2	503	1	DSW	6703	0	4000	11206
13	2B4C5b1b	Nausna	CB99	0.45	2.25	0.6	0.81	343	278	632	1	DSW	8422	0	4000	13054
14	2B4C5b1b	Nausna	CB114	0.45	2.25	0.6	0.81	170	137.4	312	1	DSW	4163	0	4000	8475
15	2B4C5b1b	Nausna	CB115	0.45	2.85	0.6	0.99	145	143.9	327	1	DSW	4359	0	4000	8686
16	2B4C5b1b	Nausna	CB116	0.45	2.85	0.6	0.99	272	269.4	612	1	DSW	8162	0	4000	12774
17	2B4C5b1b	Nausna	CB117	0.45	2.85	0.6	0.99	263	260.3	592	1	DSW	7887	0	4000	12479
18	2B4C5b1b	Nausna	CB118	0.45	2.85	0.6	0.99	221	218.7	497	1	DSW	6625	0	4000	11122
19	2B4C5b1b	Nausna	CB119	0.45	2.85	0.6	0.99	142	140.5	319	1	DSW	4257	0	4000	8576
20	2B4C5b1b	Nausna	CB120	0.45	2.85	0.6	0.99	150	148.8	338	1	DSW	4509	0	4000	8847
21	2B4C5b1b	Nausna	CB121	0.45	2.85	0.6	0.99	284	281	639	1	DSW	8515	0	4000	13154
22	2B4C5b1b	Nausna	CB122	0.45	2.85	0.6	0.99	329	325.9	741	1	DSW	9874	0	4000	14615
23	2B4C5b1a	Nausna	CB15	0.45	2.25	0.6	0.81	264	214.1	486	1	DSW	6486	0	4000	10972
24	2B4C5b1b	Nausna	CB111	0.45	2.85	0.6	0.99	325	322	732	1	DSW	9757	0	4000	14489
25	2B4C5b1b	Nausna	CB89	0.45	2.85	0.6	0.99	215	212.5	483	1	DSW	6440	0	4000	10923
26	2B4C5b1a	Nausna	CB16	0.45	2.25	0.6	0.81	122	98.9	225	1	DSW	2995	0	4000	7220
27	2B4C5b1a	Nausna	CB17	0.45	2.25	0.6	0.81	55	44.4	101	1	DSW	1346	0	4000	5447
28	2B4C5b1a	Nausna	CB18	0.45	2.25	0.6	0.81	61	49.3	112	1	DSW	1492	0	4000	5604
29	2B4C5b1a	Nausna	CB19	0.45	2.25	0.6	0.81	132	107	243	1	DSW	3241	0	4000	7484
30	2B4C5b1a	Nausna	CB20	0.45	2.25	0.6	0.81	193	156.7	356	1	DSW	4748	0	4000	9104
31	2B4C5b1b	Nausna	CB82	0.45	2.25	0.6	0.81	243	197.2	448	1	DSW	5975	0	4000	10423
32	2B4C5b1b	Nausna	CB83	0.45	2.25	0.6	0.81	285	230.9	525	1	DSW	6996	0	4000	11521
33	2B4C5b1b	Nausna	CB84	0.45	2.25	0.6	0.81	266	215.5	490	1	DSW	6529	0	4000	11019
34	2B4C5b1b	Nausna	CB85	0.45	2.25	0.6	0.81	842	681.7	1549	1	DSW	20655	0	4000	26204
35	2B4C5b1b	Nausna	CB86	0.45	2.25	0.6	0.81	476	385.2	875	1	DSW	11670	0	4000	16545
36	2B4C5b1b	Nausna	CB101	0.45	2.25	0.6	0.81	243	196.7	447	1	DSW	5959	0	4000	10406

37	2B4C5b1b	Nausna	CB88	0.45	2.85	0.6	0.99	228	226.1	514	1	DSW	6851	0	4000	11365
38	2B4C5b1b	Nausna	CB100	0.45	2.25	0.6	0.81	170	137.6	313	1	DSW	4169	0	4000	8482
39	2B4C5b1b	Nausna	CB90	0.45	2.85	0.6	0.99	160	158.5	360	1	DSW	4804	0	4000	9164
40	2B4C5b1b	Nausna	CB91	0.45	2.85	0.6	0.99	142	140.7	320	1	DSW	4263	0	4000	8583
41	2B4C5b1b	Nausna	CB92	0.45	2.85	0.6	0.99	161	159.7	363	1	DSW	4838	0	4000	9201
42	2B4C5b1b	Nausna	CB93	0.45	2.85	0.6	0.99	212	210.2	478	1	DSW	6368	0	4000	10846
43	2B4C5b1b	Nausna	CB94	0.45	2.85	0.6	0.99	259	256.2	582	1	DSW	7764	0	4000	12346
44	2B4C5b1b	Nausna	CB95	0.45	2.85	0.6	0.99	118	116.8	265	1	DSW	3538	0	4000	7803
45	2B4C5b1b	Nausna	CB96	0.45	2.85	0.6	0.99	113	111.9	254	1	DSW	3391	0	4000	7645
46	2B4C5b1b	Nausna	CB97	0.45	2.85	0.6	0.99	140	138.6	315	1	DSW	4200	0	4000	8515
47	2B4C5b1b	Nausna	CB98	0.45	2.25	0.6	0.81	786	636.4	1446	1	DSW	19284	0	4000	24730
48	2B4C5b1b	Nausna	CB125	0.45	2.85	0.6	0.99	220	217.8	495	1	DSW	6600	0	4000	11095
49	2B4C5b1b	Nausna	CB87	0.45	2.85	0.6	0.99	931	921.8	2095	1	DSW	27930	0	4000	34025
50	2B4C5b1b	Nausna	CB148	0.45	2.85	0.6	0.99	225	222.6	506	1	DSW	6745	0	4000	11251
51	2B4C5b1b	Nausna	CB168	0.45	2.25	0.6	0.81	470	380.4	864	1	DSW	11525	0	4000	16389
52	2B4C5b1b	Nausna	CB154	0.45	2.25	0.6	0.81	109	87.9	200	1	DSW	2663	0	4000	6863
53	2B4C5b1b	Nausna	CB153	0.45	2.25	0.6	0.81	118	95.9	218	1	DSW	2905	0	4000	7123
54	2B4C5b1b	Nausna	CB152	0.45	2.85	0.6	0.99	118	116.9	266	1	DSW	3541	0	4000	7807
55	2B4C5b1b	Nausna	CB151	0.45	2.85	0.6	0.99	508	502.9	1143	1	DSW	15239	0	4000	20382
56	2B4C5b1b	Nausna	CB123	0.45	2.85	0.6	0.99	167	165.2	375	1	DSW	5005	0	4000	9380
57	2B4C5b1b	Nausna	CB149	0.45	2.85	0.6	0.99	198	196.1	446	1	DSW	5943	0	4000	10389
58	2B4C5b1b	Nausna	CB147	0.45	2.85	0.6	0.99	274	271.4	617	1	DSW	8224	0	4000	12841
59	2B4C5b1b	Nausna	CB146	0.45	2.25	0.6	0.81	104	83.9	191	1	DSW	2542	0	4000	6733
60	2B4C5b1b	Nausna	CB145	0.45	2.85	0.6	0.99	293	290.5	660	1	DSW	8802	0	4000	13462
61	2B4C5b1b	Nausna	CB144	0.45	2.85	0.6	0.99	241	238.4	542	1	DSW	7224	0	4000	11766
62	2B4C5b1b	Nausna	CB143	0.45	2.85	0.6	0.99	182	180.5	410	1	DSW	5471	0	4000	9881
63	2B4C5b1b	Nausna	CB142	0.45	2.85	0.6	0.99	457	452.6	1029	1	DSW	13714	0	4000	18743
64	2B4C5b1b	Nausna	CB141	0.45	2.25	0.6	0.81	286	231.7	527	1	DSW	7020	0	4000	11547
65	2B4C5b1b	Nausna	CB130	0.45	2.25	0.6	0.81	116	94.3	214	1	DSW	2859	0	4000	7073
66	2B4C5b1b	Nausna	CB126	0.45	2.25	0.6	0.81	142	114.7	261	1	DSW	3476	0	4000	7737
67	2B4C5b1b	Nausna	CB150	0.45	2.85	0.6	0.99	415	410.8	934	1	DSW	12447	0	4000	17381
68	2B4C5b1b	Nausna	CB140	0.45	2.85	0.6	0.99	282	279.1	634	1	DSW	8458	0	4000	13092
69	2B4C5b1b	Nausna	CB127	0.45	2.25	0.6	0.81	153	123.6	281	1	DSW	3746	0	4000	8027
70	2B4C5b1b	Nausna	CB129	0.45	2.25	0.6	0.81	109	88.6	201	1	DSW	2684	0	4000	6885
71	2B4C5b1b	Nausna	CB131	0.45	2.25	0.6	0.81	60	48.3	110	1	DSW	1464	0	4000	5574
72	2B4C5b1b	Nausna	CB132	0.45	2.25	0.6	0.81	128	103.3	235	1	DSW	3130	0	4000	7365
73	2B4C5b1b	Nausna	CB137	0.45	2.85	0.6	0.99	228	225.3	512	1	DSW	6826	0	4000	11338
74	2B4C5b1b	Nausna	CB133	0.45	2.25	0.6	0.81	131	106.2	241	1	DSW	3218	0	4000	7459
75	2B4C5b1b	Nausna	CB134	0.45	2.25	0.6	0.81	221	179.2	407	1	DSW	5429	0	4000	9836
76	2B4C5b1b	Nausna	CB135	0.45	2.85	0.6	0.99	329	325.5	740	1	DSW	9863	0	4000	14603

77	2B4C5b1b	Nausna	CB136	0.45	2.85	0.6	0.99	332	328.6	747	1	DSW	9956	0	4000	14703
78	2B4C5b1b	Nausna	CB139	0.45	2.85	0.6	0.99	475	470.1	1068	1	DSW	14245	0	4000	19313
79	2B4C5b1b	Nausna	CB128	0.45	2.25	0.6	0.81	102	82.7	188	1	DSW	2506	0	4000	6694
80	2B4C5b1b	Nausna	CB138	0.45	2.85	0.6	0.99	174	171.8	391	1	DSW	5207	0	4000	9598
81	2B4C5b1a	Nausna	CRB08	2	3.2	0.6	1.56	272	424.7	965	1	MSN	12869	0	20000	33834
82	2B4C5b1b	Nausna	ECD06	2	12	2.5	17.5	50	875	2477	1	MSN	33023	0	35000	70500
83	2B4C5b1b	Nausna	PB12	0.6	4.6	1	2.6	246	638.6	1451			19349	0		20800
84	2B4C5b1b	Nausna	PB14	0.6	4.6	1	2.6	370	962.6	2188			29168	0		31356
85	2B4C5b1b	Nausna	PB15	0.6	4.6	1	2.6	326	848	1927			25694	0		27621
86	2B4C5b1b	Nausna	PB20	0.6	4.6	1	2.6	383	996.6	2265			30196	0		32461
87	2B4C5b1b	Nausna	PB21	0.6	4.6	1	2.6	317	825.3	1875			25006	0		26881
88	2B4C5b1b	Nausna	PB04	0.6	4.6	1	2.6	382	993.1	2257			30092	0		32349
89	2B4C5b1b	Nausna	PB19	0.6	4.6	1	2.6	297	773.1	1757			23424	0		25181
90	2B4C5b1b	Nausna	PB11	0.6	4.6	1	2.6	343	891.9	2027			27024	0		29051
91	2B4C5b1b	Nausna	PB10	0.6	4.6	1	2.6	537	1396.3	3173	1	DSW	42308	0	7000	52481
92	2B4C5b1b	Nausna	PB09	0.6	4.6	1	2.6	523	1360.5	3092	1	DSW	41222	0	7000	51314
93	2B4C5b1b	Nausna	PB08	0.6	4.6	1	2.6	365	948.2	2155			28729	0		30884
94	2B4C5b1b	Nausna	PB07	0.6	4.6	1	2.6	818	2127.8	4835	1	DSW	64472	0	7000	76307
95	2B4C5b1b	Nausna	PB05	0.6	4.6	1	2.6	589	1531.9	3481	1	DSW	46415	0	7000	56896
96	2B4C5b1b	Nausna	PB03	0.6	4.6	1	2.6	296	768.8	1747			23296	0		25043
97	2B4C5b1b	Nausna	PB23	0.6	4.6	1	2.6	302	783.9	1781			23753	0		25534
98	2B4C5b1b	Nausna	PB06	0.6	4.6	1	2.6	324	841.8	1913			25507	0		27420
Total								26903	36225	82814			1104125	0	403000	1589939
Details of Water Resources																
Total								0	0	0	0		0	0	0	0
Details of Afforestation and Agro forestry																
99	2B4C5b1b	Nausna	AFF07					582								690
100	2B4C5b1b	Nausna	AFF08					3352								4020
101	2B4C5b1b	Nausna	AFF09					3864								4650
102	2B4C5b1b	Nausna	AFF10					2785								3330
103	2B4C5b1b	Nausna	AFF11					10191								12240
104	2B4C5b1b	Nausna	AFF12					1880								2250
105	2B4C5b1b	Nausna	AFF06					23958								28740
106	2B4C5b1b	Nausna	AFL13					315								3780
107	2B4C5b1a	Nausna	AFL08					272								3270
108	2B4C5b1b	Nausna	AFL12					1057								12690
109	2B4C5b1b	Nausna	AFL21					452								5430
110	2B4C5b1b	Nausna	AFL14					288								3450
111	2B4C5b1b	Nausna	AFL15					405								4860
112	2B4C5b1b	Nausna	AFL16					323								3870

113	2B4C5b1b	Nausna	AFL17					272								3270
114	2B4C5b1b	Nausna	AFL18					266								3180
115	2B4C5b1b	Nausna	AFL19					193								2310
116	2B4C5b1b	Nausna	AFL20					315								3780
117	2B4C5b1b	Nausna	AFL11					972								11670
Total																117480
Grand Total																1707419

Name of Gram Panchayat : Paltha

S.No	Watershed Code	Village Name	Structure Code	Top width (T) m	Base width (B) m	Height (H) m	CS (T+B)/2*H sqm	Length m	Earth Work Sqm	Dressing + Others	Outlets	Type of outlet	EW Cost (Rs.)	Sodding cost (Rs.)	Outlet cost (Rs.)	Total cost (Rs.)
Details of Soil Moisture measures																
1	2B4C5d1a	Paltha	CB02	0.45	2.25	0.6	0.81	183	148.6	338	1	DSW	4503	0	4000	8841
2	2B4C5d1a	Paltha	CB13	0.45	2.25	0.6	0.81	92	74.8	170	1	DSW	2266	0	4000	6436
3	2B4C5c1c	Paltha	CB01	0.45	2.25	0.6	0.81	197	159.5	362	1	DSW	4832	0	4000	9194
4	2B4C5d1a	Paltha	CB12	0.45	2.25	0.6	0.81	109	87.9	200	1	DSW	2664	0	4000	6864
5	2B4C5d1a	Paltha	CB11	0.45	2.25	0.6	0.81	143	116	264	1	DSW	3515	0	4000	7779
6	2B4C5d1a	Paltha	CB10	0.45	2.25	0.6	0.81	123	99.7	227	1	DSW	3022	0	4000	7249
7	2B4C5d1a	Paltha	CB09	0.45	2.25	0.6	0.81	47	37.8	86	1	DSW	1145	0	4000	5231
8	2B4C5d1a	Paltha	CB08	0.45	2.25	0.6	0.81	229	185.3	421	1	DSW	5616	0	4000	10037
9	2B4C5d1a	Paltha	CB07	0.45	2.25	0.6	0.81	52	42.5	97	1	DSW	1288	0	4000	5385
10	2B4C5d1a	Paltha	CB06	0.45	2.25	0.6	0.81	91	73.8	168	1	DSW	2237	0	4000	6405
11	2B4C5d1a	Paltha	CB05	0.45	2.25	0.6	0.81	255	206.3	469	1	DSW	6252	0	4000	10721
12	2B4C5d1a	Paltha	CB15	0.45	2.25	0.6	0.81	272	220.5	501	1	DSW	6681	0	4000	11182
13	2B4C5d1a	Paltha	CB03	0.45	2.25	0.6	0.81	314	254.2	578	1	DSW	7702	0	4000	12280
14	2B4C5d1a	Paltha	CB14	0.45	2.25	0.6	0.81	67	54.6	124	1	DSW	1653	0	4000	5777
15	2B4C5d1a	Paltha	CB01	0.45	2.25	0.6	0.81	85	68.7	156	1	DSW	2082	0	4000	6238
16	2B4C5c1c	Paltha	CB10	0.45	2.85	0.6	0.99	303	299.6	681	1	DSW	9077	0	4000	13758
17	2B4C5c1c	Paltha	CB09	0.45	2.85	0.6	0.99	177	175.1	398	1	DSW	5306	0	4000	9704
18	2B4C5c1c	Paltha	CB08	0.45	2.85	0.6	0.99	348	344.3	782	1	DSW	10433	0	4000	15215
19	2B4C5c1c	Paltha	CB07	0.45	2.85	0.6	0.99	119	117.9	268	1	DSW	3572	0	4000	7840
20	2B4C5c1c	Paltha	CB06	0.45	2.25	0.6	0.81	159	129	293	1	DSW	3908	0	4000	8201
21	2B4C5c1c	Paltha	CB05	0.45	2.25	0.6	0.81	195	157.8	359	1	DSW	4782	0	4000	9141
22	2B4C5c1c	Paltha	CB04	0.45	2.25	0.6	0.81	581	470.8	1070	1	DSW	14264	0	4000	19334
23	2B4C5c1c	Paltha	CB03	0.45	2.85	0.6	0.99	461	456.4	1037	1	DSW	13828	0	4000	18865
24	2B4C5c1c	Paltha	CB02	0.45	2.85	0.6	0.99	739	731.4	1662	1	DSW	22162	0	4000	27824
25	2B4C5d1a	Paltha	CB04	0.45	2.25	0.6	0.81	284	230.3	523	1	DSW	6978	0	4000	11501
26	2B4C5c1c	Paltha	CB35	0.45	2.25	0.6	0.81	384	311	707	1	DSW	9422	0	4000	14129

27	2B4C5c1c	Paltha	CB47	0.45	2.25	0.6	0.81	128	104	236	1	DSW	3152	0	4000	7388
28	2B4C5c1c	Paltha	CB46	0.45	2.25	0.6	0.81	451	365.4	830	1	DSW	11071	0	4000	15901
29	2B4C5c1c	Paltha	CB45	0.45	2.25	0.6	0.81	179	144.7	329	1	DSW	4384	0	4000	8713
30	2B4C5c1c	Paltha	CB44	0.45	2.25	0.6	0.81	469	379.6	863	1	DSW	11500	0	4000	16363
31	2B4C5c1c	Paltha	CB43	0.45	2.25	0.6	0.81	193	156.1	355	1	DSW	4728	0	4000	9083
32	2B4C5c1c	Paltha	CB42	0.45	2.25	0.6	0.81	384	311.1	707	1	DSW	9427	0	4000	14134
33	2B4C5c1c	Paltha	CB41	0.45	2.25	0.6	0.81	358	289.8	658	1	DSW	8780	0	4000	13438
34	2B4C5c1c	Paltha	CB40	0.45	2.25	0.6	0.81	242	195.9	445	1	DSW	5936	0	4000	10381
35	2B4C5c1c	Paltha	CB39	0.45	2.25	0.6	0.81	504	408.3	928	1	DSW	12371	0	4000	17299
36	2B4C5c1c	Paltha	CB38	0.45	2.25	0.6	0.81	175	141.8	322	1	DSW	4296	0	4000	8618
37	2B4C5c1c	Paltha	CB36	0.45	2.25	0.6	0.81	297	240.3	546	1	DSW	7281	0	4000	11827
38	2B4C5d1a	Paltha	CB16	0.45	2.25	0.6	0.81	493	399.7	908	1	DSW	12111	0	4000	17019
39	2B4C5c1c	Paltha	CB34	0.45	2.25	0.6	0.81	188	152.7	347	1	DSW	4626	0	4000	8973
40	2B4C5c1c	Paltha	CB29	0.45	2.25	0.6	0.81	66	53.7	122	1	DSW	1626	0	4000	5748
41	2B4C5d1a	Paltha	CB17	0.45	2.85	0.6	0.99	435	430.2	978	1	DSW	13034	0	4000	18012
42	2B4C5c1c	Paltha	CB27	0.45	2.25	0.6	0.81	250	202.2	459	1	DSW	6126	0	4000	10585
43	2B4C5c1c	Paltha	CB28	0.45	2.25	0.6	0.81	188	152	345	1	DSW	4606	0	4000	8951
44	2B4C5c1c	Paltha	CB37	0.45	2.25	0.6	0.81	165	133.7	304	1	DSW	4052	0	4000	8356
45	2B4C5c1c	Paltha	CB33	0.45	2.25	0.6	0.81	261	211.1	480	1	DSW	6397	0	4000	10877
46	2B4C5c1c	Paltha	CB30	0.45	2.25	0.6	0.81	112	91	207	1	DSW	2757	0	4000	6964
47	2B4C5c1c	Paltha	CB31	0.45	2.25	0.6	0.81	247	200.1	455	1	DSW	6064	0	4000	10519
48	2B4C5c1c	Paltha	CB32	0.45	2.25	0.6	0.81	261	211.7	481	1	DSW	6415	0	4000	10896
49	2B4C5d1a	Paltha	CRB04	2	3.2	0.6	1.56	123	191.9	436	1	MSN	5815	0	20000	26251
50	2B4C5d1a	Paltha	CRB01	2	3.2	0.6	1.56	83	130.1	296	1	MSN	3942	0	20000	24238
51	2B4C5d1a	Paltha	CRB05	2	3.2	0.6	1.56	391	609.4	1385	1	MSN	18465	0	20000	39850
52	2B4C5d1a	Paltha	CRB03	2	3.2	0.6	1.56	266	414.3	942	1	MSN	12554	0	20000	33496
53	2B4C5d1a	Paltha	CRB02	2	3.2	0.6	1.56	145	226	514	1	MSN	6848	0	20000	27362
54	2B4C5d1a	Paltha	MB01	0.6	3.6	1	2.1	191	401.2	912	1	CHT	12157	0		13069
55	2B4C5d1a	Paltha	MB02	0.6	4.6	1	2.6	243	630.7	1433	1	CHT	19111	0		20544
56	2B4C5c1c	Paltha	MB01	0.6	4.6	1	2.6	578	1503.7	3417	1	CHT	45561	0		48978
57	2B4C5d1a	Paltha	PB09	0.6	4.6	1	2.6	694	1803.9	4099	1	DSW	54660	0	7000	65759
58	2B4C5d1a	Paltha	PB10	0.6	4.6	1	2.6	609	1582.8	3597	1	DSW	47960	0	7000	58557
59	2B4C5c1c	Paltha	PB02	0.6	4.6	1	2.6	412	1070.2	2432	2	DSW	32428	0	14000	48860
60	2B4C5c1c	Paltha	PB01	0.6	4.6	1	2.6	418	1088	2472	1	DSW	32966	0	7000	42438
Total								16208	19881.1	45181			602397	0	327000	974578
Details of Water Resources																
Total								0	0	0	0		0	0	0	0
Details of Afforestation and Agro forestry																
61	2B4C5c1c	Paltha	AFF02					15265								18330
62	2B4C5d1a	Paltha	AFL02					704								8460

63	2B4C5d1a	Paltha	AFL03					264								3180
64	2B4C5d1a	Paltha	AFL04					381								4560
65	2B4C5d1a	Paltha	AFL19					83								990
66	2B4C5d1a	Paltha	AFL20					145								1740
67	2B4C5d1a	Paltha	AFL21					266								3180
68	2B4C5d1a	Paltha	AFL22					123								1470
69	2B4C5d1a	Paltha	AFL23					391								4680
70	2B4C5d1a	Paltha	AFL01					633								7590
71	2B4C5c1c	Paltha	AFL03					339								4080
72	2B4C5c1c	Paltha	AFL12					413								4950
73	2B4C5c1c	Paltha	AFL04					251								3000
74	2B4C5c1c	Paltha	AFL05					480								5760
75	2B4C5c1c	Paltha	AFL06					381								4560
76	2B4C5c1c	Paltha	AFL07					404								4860
77	2B4C5c1c	Paltha	AFL08					160								1920
78	2B4C5c1c	Paltha	AFL09					704								8460
79	2B4C5c1c	Paltha	AFL10					59								720
80	2B4C5c1c	Paltha	AFL11					198								2370
81	2B4C5c1c	Paltha	AFL02					278								3330
Total																98190
Grand Total																1072768

Name of Gram Panchayat : Paraura

S.No	Watershed Code	Village Name	Structure Code	Top width (T) m	Base width (B) m	Height (H) m	CS (T+B)/2*H sqm	Length m	Earth Work Sqm	Dressing + Others	Outlets	Type of outlet	EW Cost (Rs.)	Sodding cost (Rs.)	Outlet cost (Rs.)	Total cost (Rs.)
Details of Soil Moisture measures																
1	2B4C5a2d	Paraura	CB01	0.45	2.25	0.6	0.81	719	582.8	1324	1	DSW	17658	0	4000	22982
Total								719	582.8	1324			17658	0	4000	22982
Details of Water Resources																
Total								0	0	0	0		0	0	0	0
Details of Afforestation and Agro forestry																
2	2B4C5a2d	Paraura	AFL37					1000								12000
Total																12000
Grand Total																34982

Name of Gram Panchayat : Parchai

S.No	Watershed Code	Village Name	Structure Code	Top width (T) m	Base width (B) m	Height (H) m	CS (T+B)/2*H sqm	Length m	Earth Work Sqm	Dressing + Others	Outlets	Type of outlet	EW Cost (Rs.)	Sodding cost (Rs.)	Outlet cost (Rs.)	Total cost (Rs.)
Details of Soil Moisture measures																
1	2B4C5d1a	Sangrampur	CB57	0.45	2.25	0.6	0.81	275	222.9	506	1	DSW	6752	0	4000	11258
2	2B4C5d1a	Parchai	CB18	0.45	2.25	0.6	0.81	804	651.6	1481	1	DSW	19742	0	4000	25223
3	2B4C5d1a	Sangrampur	CB54	0.45	2.25	0.6	0.81	415	336.2	764	1	DSW	10188	0	4000	14952
4	2B4C5d1a	Sangrampur	CB55	0.45	2.25	0.6	0.81	102	82.8	188	1	DSW	2510	0	4000	6698
5	2B4C5d1a	Sangrampur	CB56	0.45	2.25	0.6	0.81	136	110.6	251	1	DSW	3350	0	4000	7601
6	2B4C5d1a	Sangrampur	CB58	0.45	2.25	0.6	0.81	171	138.6	315	1	DSW	4201	0	4000	8516
7	2B4C5d1a	Sangrampur	CB59	0.45	2.25	0.6	0.81	223	180.8	411	1	DSW	5478	0	4000	9889
8	2B4C5d1a	Sangrampur	CB60	0.45	2.25	0.6	0.81	306	248	564	1	DSW	7515	0	4000	12079
9	2B4C5d1a	Sangrampur	CB66	0.45	2.25	0.6	0.81	134	108.2	246	1	DSW	3279	0	4000	7525
10	2B4C5d1a	Sangrampur	CB68	0.45	2.25	0.6	0.81	70	56.4	128	1	DSW	1710	0	4000	5838
11	2B4C5d1a	Sangrampur	CB67	0.45	2.25	0.6	0.81	73	59.4	135	1	DSW	1799	0	4000	5934
12	2B4C5d1a	Sangrampur	CB61	0.45	2.85	0.6	0.99	225	222.4	505	1	DSW	6740	0	4000	11245
13	2B4C5d1a	Sangrampur	CB65	0.45	2.25	0.6	0.81	150	121.6	276	1	DSW	3685	0	4000	7961
14	2B4C5d1a	Sangrampur	CB64	0.45	2.25	0.6	0.81	175	142.1	323	1	DSW	4306	0	4000	8629
15	2B4C5d1a	Sangrampur	CB63	0.45	2.25	0.6	0.81	269	218.1	496	1	DSW	6608	0	4000	11104
16	2B4C5d1a	Sangrampur	CB62	0.45	2.85	0.6	0.99	190	187.8	427	1	DSW	5689	0	4000	10116
17	2B4C5d1a	Sangrampur	CRB09	2	3.2	0.6	1.56	156	243.8	554	1	MSN	7387	0	20000	27941
18	2B4C5d1a	Sangrampur	CRB10	2	3.2	0.6	1.56	257	400.7	911	1	MSN	12141	0	20000	33052
19	2B4C5d1a	Parchai	CRB07	2	3.2	0.6	1.56	192	298.8	679	1	MSN	9054	0	20000	29733
20	2B4C5d1a	Parchai	CRB06	2	3.2	0.6	1.56	195	304.7	692	1	MSN	9233	0	20000	29925
21	2B4C5d1a	Sangrampur	CRB08	2	3.2	0.6	1.56	243	379.3	862	1	MSN	11494	0	20000	32356
22	2B4C5d1a	Parchai	MB03	0.6	3.6	1	2.1	488	1025	2329	1	CHT	31058	0		33387
23	2B4C5d1a	Parchai	MB06	0.6	3.6	1	2.1	594	1246.6	2833	1	CHT	37773	0		40606
24	2B4C5d1a	Parchai	MB05	0.6	3.6	1	2.1	148	310.2	705	1	CHT	9399	0		10104
25	2B4C5d1a	Parchai	MB04	0.6	3.6	1	2.1	173	364.1	827	1	CHT	11033	0		11860
26	2B4C5d1a	Sangrampur	PB08	0.6	4.6	1	2.6	288	748.4	1701	1	DSW	22677	0	7000	31378
Total								6452	8409.1	19109			254801	0	171000	444910
Details of Water Resources																
27	2B4C5d1a	Sangrampur	PND01						4270.4	0	1	HMP	156023		40000	207725
Total								0	4270.4	0	1		156023	0	40000	207725
Details of Afforestation and Agro forestry																
28	2B4C5d1a	Sangrampur	AFL26					243								2910
29	2B4C5d1a	Sangrampur	AFL14					734								8820
30	2B4C5d1a	Sangrampur	AFL15					366								4380
31	2B4C5d1a	Sangrampur	AFL16					357								4290

32	2B4C5d1a	Sangrampur	AFL17					326								3900
33	2B4C5d1a	Sangrampur	AFL18					113								1350
34	2B4C5d1a	Sangrampur	AFL13					253								3030
35	2B4C5d1a	Parchai	AFL25					192								2310
36	2B4C5d1a	Parchai	AFL33					401								4800
37	2B4C5d1a	Sangrampur	AFL27					156								1860
38	2B4C5d1a	Sangrampur	AFL28					257								3090
39	2B4C5d1a	Parchai	AFL29					194								2340
40	2B4C5d1a	Parchai	AFL30					164								1980
41	2B4C5d1a	Parchai	AFL31					165								1980
42	2B4C5d1a	Parchai	AFL32					736								8820
43	2B4C5d1a	Parchai	AFL24					195								2340
Total																58200
Grand Total																710835

Name of Gram Panchayat : Saijana

S.No	Watershed Code	Village Name	Structure Code	Top width (T) m	Base width (B) m	Height (H) m	CS (T+B)/2*H sqm	Length m	Earth Work Sqm	Dressing + Others	Outlets	Type of outlet	EW Cost (Rs.)	Sodding cost (Rs.)	Outlet cost (Rs.)	Total cost (Rs.)
Details of Soil Moisture measures																
1	2B4C5a2e	Saijana	CB82	0.45	2.85	0.6	0.99	113	111.6	254	1	DSW	3381	0	4000	7635
2	2B4C5a2e	Saijana	CB91	0.45	2.85	0.6	0.99	546	540.5	1228	1	DSW	16376	0	4000	21604
3	2B4C5a2e	Saijana	CB90	0.45	2.85	0.6	0.99	443	438.9	997	1	DSW	13300	0	4000	18297
4	2B4C5a2e	Saijana	CB89	0.45	2.85	0.6	0.99	322	318.9	725	1	DSW	9662	0	4000	14387
5	2B4C5a2e	Saijana	CB88	0.45	2.85	0.6	0.99	295	291.7	663	1	DSW	8837	0	4000	13500
6	2B4C5a2e	Saijana	CB87	0.45	2.85	0.6	0.99	407	402.8	915	1	DSW	12205	0	4000	17120
7	2B4C5a2e	Saijana	CB86	0.45	2.85	0.6	0.99	318	315.1	716	1	DSW	9547	0	4000	14263
8	2B4C5a2e	Saijana	CB85	0.45	2.85	0.6	0.99	283	280	636	1	DSW	8483	0	4000	13119
9	2B4C5c1c	Saijana	CB62	0.45	2.85	0.6	0.99	447	443	1007	1	DSW	13422	0	4000	18429
10	2B4C5a2e	Saijana	CB83	0.45	2.85	0.6	0.99	218	215.6	490	1	DSW	6532	0	4000	11022
11	2B4C5a2e	Saijana	CB94	0.45	2.85	0.6	0.99	225	222.4	505	1	DSW	6740	0	4000	11245
12	2B4C5c1c	Saijana	CB70	0.45	2.85	0.6	0.99	143	141.4	321	1	DSW	4284	0	4000	8605
13	2B4C5c1c	Saijana	CB69	0.45	2.85	0.6	0.99	124	122.7	279	1	DSW	3718	0	4000	7997
14	2B4C5c1c	Saijana	CB68	0.45	2.85	0.6	0.99	260	256.9	584	1	DSW	7785	0	4000	12369
15	2B4C5c1c	Saijana	CB67	0.45	2.85	0.6	0.99	321	318.1	723	1	DSW	9639	0	4000	14362
16	2B4C5c1c	Saijana	CB66	0.45	2.85	0.6	0.99	129	127.7	290	1	DSW	3870	0	4000	8160
17	2B4C5c1c	Saijana	CB65	0.45	2.85	0.6	0.99	378	374	850	1	DSW	11331	0	4000	16181
18	2B4C5c1c	Saijana	CB64	0.45	2.85	0.6	0.99	450	445.3	1012	1	DSW	13493	0	4000	18505
19	2B4C5d1a	Saijana	CB32	0.45	2.25	0.6	0.81	316	255.9	582	1	DSW	7754	0	4000	12336

20	2B4C5a2e	Saijana	CB84	0.45	2.85	0.6	0.99	122	121.1	275	1	DSW	3670	0	4000	7945
21	2B4C5d1a	Saijana	CB22	0.45	2.25	0.6	0.81	249	201.3	457	1	DSW	6099	0	4000	10556
22	2B4C5d1a	Saijana	CB31	0.45	2.85	0.6	0.99	135	133.9	304	1	DSW	4057	0	4000	8361
23	2B4C5d1a	Saijana	CB30	0.45	2.85	0.6	0.99	180	178	405	1	DSW	5395	0	4000	9800
24	2B4C5d1a	Saijana	CB29	0.45	2.85	0.6	0.99	152	150.2	341	1	DSW	4551	0	4000	8892
25	2B4C5d1a	Saijana	CB28	0.45	2.25	0.6	0.81	173	140.2	319	1	DSW	4247	0	4000	8566
26	2B4C5d1a	Saijana	CB27	0.45	2.85	0.6	0.99	282	279	634	1	DSW	8452	0	4000	13086
27	2B4C4a1d	Saijana	CB229	0.45	2.85	0.6	0.99	64	63	143	1	DSW	1908	0	4000	6051
28	2B4C5d1a	Saijana	CB25	0.45	2.85	0.6	0.99	194	192.3	437	1	DSW	5825	0	4000	10262
29	2B4C5c1a	Saijana	CB07	0.45	2.25	0.6	0.81	198	160.4	365	1	DSW	4860	0	4000	9225
30	2B4C5a2e	Saijana	CB92	0.45	2.85	0.6	0.99	298	294.8	670	1	DSW	8933	0	4000	13603
31	2B4C5d1a	Saijana	CB23	0.45	2.85	0.6	0.99	260	257.1	584	1	DSW	7789	0	4000	12373
32	2B4C5a2e	Saijana	CB93	0.45	2.85	0.6	0.99	123	121.8	277	1	DSW	3690	0	4000	7967
33	2B4C5d1a	Saijana	CB21	0.45	2.25	0.6	0.81	195	157.7	358	1	DSW	4779	0	4000	9137
34	2B4C5d1a	Saijana	CB20	0.45	2.25	0.6	0.81	250	202.8	461	1	DSW	6146	0	4000	10607
35	2B4C5d1a	Saijana	CB19	0.45	2.25	0.6	0.81	178	144.1	327	1	DSW	4365	0	4000	8692
36	2B4C5a2e	Saijana	CB98	0.45	2.85	0.6	0.99	102	100.9	229	1	DSW	3057	0	4000	7286
37	2B4C5a2e	Saijana	CB97	0.45	2.85	0.6	0.99	363	359.7	817	1	DSW	10899	0	4000	15716
38	2B4C5a2e	Saijana	CB96	0.45	2.85	0.6	0.99	208	205.6	467	1	DSW	6231	0	4000	10698
39	2B4C5a2e	Saijana	CB95	0.45	2.85	0.6	0.99	184	182.5	415	1	DSW	5530	0	4000	9945
40	2B4C5c1c	Saijana	CB61	0.45	2.85	0.6	0.99	637	630.6	1433	1	DSW	19106	0	4000	24539
41	2B4C5d1a	Saijana	CB24	0.45	2.85	0.6	0.99	185	183	416	1	DSW	5546	0	4000	9962
42	2B4C5c1a	Saijana	CB16	0.45	2.25	0.6	0.81	126	102.4	233	1	DSW	3104	0	4000	7337
43	2B4C5c1a	Saijana	CB25	0.45	2.25	0.6	0.81	381	309	702	1	DSW	9361	0	4000	14063
44	2B4C5c1a	Saijana	CB24	0.45	2.25	0.6	0.81	252	204.4	464	1	DSW	6193	0	4000	10657
45	2B4C5c1a	Saijana	CB23	0.45	2.25	0.6	0.81	163	132.2	300	1	DSW	4005	0	4000	8305
46	2B4C5c1a	Saijana	CB22	0.45	2.25	0.6	0.81	285	230.8	524	1	DSW	6993	0	4000	11517
47	2B4C5c1a	Saijana	CB21	0.45	2.25	0.6	0.81	473	383	870	1	DSW	11606	0	4000	16476
48	2B4C5c1a	Saijana	CB20	0.45	2.25	0.6	0.81	219	177.1	402	1	DSW	5366	0	4000	9768
49	2B4C5c1a	Saijana	CB19	0.45	2.25	0.6	0.81	291	235.5	535	1	DSW	7136	0	4000	11671
50	2B4C5c1c	Saijana	CB63	0.45	2.85	0.6	0.99	329	326.1	741	1	DSW	9882	0	4000	14623
51	2B4C5c1a	Saijana	CB17	0.45	2.25	0.6	0.81	218	176.2	400	1	DSW	5338	0	4000	9738
52	2B4C5c1a	Saijana	CB28	0.45	2.25	0.6	0.81	313	253.8	577	1	DSW	7691	0	4000	12268
53	2B4C5c1a	Saijana	CB15	0.45	2.25	0.6	0.81	556	450.4	1024	1	DSW	13648	0	4000	18672
54	2B4C5c1a	Saijana	CB14	0.45	2.25	0.6	0.81	206	166.8	379	1	DSW	5054	0	4000	9433
55	2B4C5c1a	Saijana	CB13	0.45	2.85	0.6	0.99	177	175.1	398	1	DSW	5306	0	4000	9704
56	2B4C5c1a	Saijana	CB12	0.45	2.85	0.6	0.99	193	191.2	434	1	DSW	5792	0	4000	10226
57	2B4C5c1a	Saijana	CB11	0.45	2.85	0.6	0.99	577	571.2	1298	1	DSW	17307	0	4000	22605
58	2B4C5c1a	Saijana	CB10	0.45	2.25	0.6	0.81	461	373.5	849	1	DSW	11316	0	4000	16165
59	2B4C5c1a	Saijana	CB09	0.45	2.25	0.6	0.81	386	312.4	710	1	DSW	9465	0	4000	14175

60	2B4C5c1a	Saijana	CB08	0.45	2.25	0.6	0.81	254	205.6	467	1	DSW	6229	0	4000	10696
61	2B4C5c1a	Saijana	CB18	0.45	2.25	0.6	0.81	275	223	507	1	DSW	6757	0	4000	11264
62	2B4C5c1c	Saijana	CB50	0.45	2.85	0.6	0.99	180	178.3	405	1	DSW	5402	0	4000	9807
63	2B4C5c1c	Saijana	CB60	0.45	2.85	0.6	0.99	447	442.5	1006	1	DSW	13408	0	4000	18414
64	2B4C5c1c	Saijana	CB59	0.45	2.85	0.6	0.99	599	592.9	1347	1	DSW	17966	0	4000	23313
65	2B4C5c1c	Saijana	CB58	0.45	2.85	0.6	0.99	263	260	591	1	DSW	7879	0	4000	12470
66	2B4C5c1c	Saijana	CB57	0.45	2.85	0.6	0.99	472	467.5	1062	1	DSW	14166	0	4000	19228
67	2B4C5c1c	Saijana	CB56	0.45	2.85	0.6	0.99	167	165.7	377	1	DSW	5021	0	4000	9398
68	2B4C5c1c	Saijana	CB55	0.45	2.25	0.6	0.81	634	513.8	1168	1	DSW	15568	0	4000	20736
69	2B4C5c1c	Saijana	CB54	0.45	2.85	0.6	0.99	584	578.5	1315	1	DSW	17529	0	4000	22844
70	2B4C5c1c	Saijana	CB53	0.45	2.85	0.6	0.99	625	618.8	1406	1	DSW	18749	0	4000	24155
71	2B4C5c1a	Saijana	CB26	0.45	2.25	0.6	0.81	662	536.3	1219	1	DSW	16249	0	4000	21468
72	2B4C5c1c	Saijana	CB51	0.45	2.25	0.6	0.81	220	178.1	405	1	DSW	5396	0	4000	9801
73	2B4C5c1a	Saijana	CB27	0.45	2.25	0.6	0.81	259	209.9	477	1	DSW	6361	0	4000	10838
74	2B4C5c1c	Saijana	CB49	0.45	2.85	0.6	0.99	261	258.2	587	1	DSW	7823	0	4000	12410
75	2B4C5c1c	Saijana	CB48	0.45	2.85	0.6	0.99	450	445.1	1011	1	DSW	13486	0	4000	18497
76	2B4C5c1b	Saijana	CB44	0.45	2.25	0.6	0.81	101	82	186	1	DSW	2485	0	4000	6671
77	2B4C5c1b	Saijana	CB43	0.45	2.25	0.6	0.81	111	89.9	204	1	DSW	2724	0	4000	6928
78	2B4C5c1b	Saijana	CB42	0.45	2.25	0.6	0.81	197	159.4	362	1	DSW	4830	0	4000	9192
79	2B4C5c1b	Saijana	CB41	0.45	2.85	0.6	0.99	184	181.9	413	1	DSW	5512	0	4000	9925
80	2B4C5c1a	Saijana	CB29	0.45	2.25	0.6	0.81	335	271.1	616	1	DSW	8213	0	4000	12829
81	2B4C5d1a	Saijana	CB26	0.45	2.25	0.6	0.81	293	237.2	539	1	DSW	7188	0	4000	11727
82	2B4C5c1c	Saijana	CB52	0.45	2.25	0.6	0.81	540	437.4	994	1	DSW	13254	0	4000	18248
83	2B4C4a1d	Saijana	CB238	0.45	2.25	0.6	0.81	62	49.9	113	1	DSW	1511	0	4000	5624
84	2B4C4a1d	Saijana	CB221	0.45	2.25	0.6	0.81	213	172.2	391	1	DSW	5217	0	4000	9608
85	2B4C4a1d	Saijana	CB230	0.45	2.85	0.6	0.99	118	116.5	265	1	DSW	3531	0	4000	7796
86	2B4C4a1d	Saijana	CB231	0.45	2.85	0.6	0.99	169	167.7	381	1	DSW	5080	0	4000	9461
87	2B4C4a1d	Saijana	CB232	0.45	2.25	0.6	0.81	277	224.1	509	1	DSW	6789	0	4000	11298
88	2B4C4a1d	Saijana	CB233	0.45	2.85	0.6	0.99	141	139.7	318	1	DSW	4234	0	4000	8552
89	2B4C5d1a	Saijana	CB51	0.45	2.85	0.6	0.99	123	121.7	276	1	DSW	3686	0	4000	7962
90	2B4C5d1a	Saijana	CB52	0.45	2.85	0.6	0.99	127	125.6	285	1	DSW	3805	0	4000	8090
91	2B4C5d1a	Saijana	CB53	0.45	2.85	0.6	0.99	138	137	311	1	DSW	4150	0	4000	8461
92	2B4C4a1d	Saijana	CB235	0.45	2.25	0.6	0.81	293	236.9	538	1	DSW	7179	0	4000	11717
93	2B4C4a1d	Saijana	CB236	0.45	2.25	0.6	0.81	137	111	252	1	DSW	3363	0	4000	7615
94	2B4C4a1d	Saijana	CB212	0.45	2.85	0.6	0.99	263	260.5	592	1	DSW	7895	0	4000	12487
95	2B4C4a1d	Saijana	CB237	0.45	2.25	0.6	0.81	107	86.5	196	1	DSW	2620	0	4000	6816
96	2B4C4a1d	Saijana	CB223	0.45	2.85	0.6	0.99	427	423.1	961	1	DSW	12819	0	4000	17780
97	2B4C4a1d	Saijana	CB239	0.45	2.85	0.6	0.99	156	154.2	350	1	DSW	4671	0	4000	9021
98	2B4C4a1d	Saijana	CB240	0.45	2.25	0.6	0.81	109	88.6	201	1	DSW	2685	0	4000	6886
99	2B4C4a1d	Saijana	CB219	0.45	2.25	0.6	0.81	211	170.7	388	1	DSW	5173	0	4000	9561

100	2B4C4a1d	Saijana	CB218	0.45	2.25	0.6	0.81	149	120.6	274	1	DSW	3653	0	4000	7927
101	2B4C4a1d	Saijana	CB217	0.45	2.25	0.6	0.81	127	103.1	234	1	DSW	3123	0	4000	7357
102	2B4C4a1d	Saijana	CB216	0.45	2.25	0.6	0.81	315	255.3	580	1	DSW	7736	0	4000	12316
103	2B4C4a1d	Saijana	CB215	0.45	2.25	0.6	0.81	197	159.2	362	1	DSW	4824	0	4000	9186
104	2B4C4a1d	Saijana	CB214	0.45	2.25	0.6	0.81	270	218.4	496	1	DSW	6617	0	4000	11113
105	2B4C5d1a	Saijana	CB33	0.45	2.25	0.6	0.81	191	154.6	351	1	DSW	4684	0	4000	9035
106	2B4C4a1d	Saijana	CB213	0.45	2.25	0.6	0.81	177	143.5	326	1	DSW	4348	0	4000	8674
107	2B4C4a1d	Saijana	CB220	0.45	2.25	0.6	0.81	362	293.3	667	1	DSW	8888	0	4000	13555
108	2B4C5d1a	Saijana	CB45	0.45	2.25	0.6	0.81	353	285.9	650	1	DSW	8664	0	4000	13314
109	2B4C5d1a	Saijana	CB34	0.45	2.25	0.6	0.81	304	246.2	559	1	DSW	7459	0	4000	12018
110	2B4C5d1a	Saijana	CB35	0.45	2.25	0.6	0.81	199	161.2	366	1	DSW	4885	0	4000	9251
111	2B4C5d1a	Saijana	CB36	0.45	2.25	0.6	0.81	230	186.1	423	1	DSW	5639	0	4000	10062
112	2B4C5d1a	Saijana	CB37	0.45	2.25	0.6	0.81	328	265.6	603	1	DSW	8046	0	4000	12649
113	2B4C5d1a	Saijana	CB38	0.45	2.25	0.6	0.81	248	201	457	1	DSW	6091	0	4000	10548
114	2B4C5d1a	Saijana	CB39	0.45	2.25	0.6	0.81	294	237.8	540	1	DSW	7204	0	4000	11744
115	2B4C5d1a	Saijana	CB40	0.45	2.25	0.6	0.81	209	169.5	385	1	DSW	5135	0	4000	9520
116	2B4C5d1a	Saijana	CB41	0.45	2.25	0.6	0.81	359	290.6	660	1	DSW	8804	0	4000	13464
117	2B4C5d1a	Saijana	CB42	0.45	2.25	0.6	0.81	332	268.6	610	1	DSW	8138	0	4000	12748
118	2B4C5d1a	Saijana	CB44	0.45	2.25	0.6	0.81	406	329.3	748	1	DSW	9976	0	4000	14724
119	2B4C4a1d	Saijana	CB222	0.45	2.85	0.6	0.99	953	943.2	2143	1	DSW	28580	0	4000	34723
120	2B4C5d1a	Saijana	CB46	0.45	2.25	0.6	0.81	235	190.3	432	1	DSW	5765	0	4000	10197
121	2B4C5d1a	Saijana	CB47	0.45	2.85	0.6	0.99	171	168.9	384	1	DSW	5117	0	4000	9501
122	2B4C5d1a	Saijana	CB48	0.45	2.85	0.6	0.99	71	70.3	160	1	DSW	2131	0	4000	6291
123	2B4C5d1a	Saijana	CB49	0.45	2.85	0.6	0.99	67	65.9	150	1	DSW	1996	0	4000	6146
124	2B4C4a1d	Saijana	CB228	0.45	2.85	0.6	0.99	815	806.5	1833	1	DSW	24437	0	4000	30270
125	2B4C5d1a	Saijana	CB50	0.45	2.85	0.6	0.99	100	98.6	224	1	DSW	2987	0	4000	7211
126	2B4C4a1d	Saijana	CB227	0.45	2.25	0.6	0.81	468	379.4	862	1	DSW	11496	0	4000	16358
127	2B4C4a1d	Saijana	CB226	0.45	2.85	0.6	0.99	834	825.6	1876	1	DSW	25016	0	4000	30892
128	2B4C4a1d	Saijana	CB225	0.45	2.85	0.6	0.99	592	586.2	1332	1	DSW	17762	0	4000	23094
129	2B4C4a1d	Saijana	CB224	0.45	2.85	0.6	0.99	621	614.8	1397	1	DSW	18629	0	4000	24026
130	2B4C4a1d	Saijana	CB234	0.45	2.25	0.6	0.81	704	570.4	1296	1	DSW	17282	0	4000	22578
131	2B4C5d1a	Saijana	CB43	0.45	2.25	0.6	0.81	209	169	384	1	DSW	5121	0	4000	9505
132	2B4C4a1d	Saijana	ECD03	2	12	2.5	17.5	150	2625	7430	1	MSN	99067	0	35000	141497
133	2B4C4a1c	Saijana	ECD02	2	12	2.5	17.5	50	875	2477	1	MSN	33023	0	35000	70500
134	2B4C5a2e	Saijana	FB06	0.3	2.1	0.45	0.54	263	142	323			4301	0		4624
135	2B4C5a2e	Saijana	FB05	0.3	1.65	0.45	0.43875	173	76.1	173			2306	0		2479
136	2B4C5a2e	Saijana	FB04	0.3	2.1	0.45	0.54	195	105.1	239			3186	0		3425
137	2B4C4a1d	Saijana	MB09	0.6	4.6	1	2.6	866	2251.6	5117	1	CHT	68222	0		73339
138	2B4C4a1d	Saijana	MB11	0.6	4.6	1	2.6	549	1428.2	3245	1	CHT	43273	0		46518
139	2B4C5d1a	Saijana	MB08	0.6	4.6	1	2.6	203	527.6	1199	1	CHT	15987	0		17186

140	2B4C5d1a	Saijana	MB09	0.6	4.6	1	2.6	122	317.1	721	1	CHT	9610	0		10331
141	2B4C5d1a	Saijana	MB07	0.6	4.6	1	2.6	326	846.9	1925	1	CHT	25662	0		27587
142	2B4C5d1a	Saijana	MB10	0.6	4.6	1	2.6	211	548.7	1247	1	CHT	16627	0		17874
143	2B4C5d1a	Saijana	MB11	0.6	4.6	1	2.6	153	397.9	904	1	CHT	12057	0		12961
144	2B4C5d1a	Saijana	MB12	0.6	4.6	1	2.6	124	323.2	734	1	CHT	9792	0		10526
145	2B4C4a1d	Saijana	MB10	0.6	4.6	1	2.6	853	2217.7	5040	1	CHT	67198	0		72238
146	2B4C5c1c	Saijana	PB05	0.6	4.6	1	2.6	252	654.5	1487	1	DSW	19831	0	7000	28318
147	2B4C5a2e	Saijana	PB22	0.6	4.6	1	2.6	1424	3703.3	8416	1	DSW	112211	0	7000	127627
148	2B4C5c1c	Saijana	PB13	0.6	4.6	1	2.6	364	947.3	2153	1	DSW	28703	0	7000	37856
149	2B4C5d1a	Saijana	PB11	0.6	4.6	1	2.6	767	1994.3	4532	1	DSW	60427	0	7000	71959
150	2B4C5c1c	Saijana	PB12	0.6	4.6	1	2.6	451	1172.3	2664	2	DSW	35521	0	14000	52185
151	2B4C5a2e	Saijana	PB16	0.6	4.6	1	2.6	1385	3600	8181	1	DSW	109080	0	7000	124261
152	2B4C5d1a	Saijana	PB01	0.6	4.6	1	2.6	544	1415.4	3217	1	DSW	42887	0	7000	53104
153	2B4C5d1a	Saijana	PB02	0.6	4.6	1	2.6	182	474	1077	1	DSW	14362	0	7000	22439
154	2B4C5d1a	Saijana	PB03	0.6	4.6	1	2.6	580	1507	3425	1	DSW	45663	0	7000	56088
155	2B4C5d1a	Saijana	PB04	0.6	4.6	1	2.6	333	867	1970	1	DSW	26269	0	7000	35239
156	2B4C5d1a	Saijana	PB05	0.6	4.6	1	2.6	170	442.6	1006	1	DSW	13410	0	7000	21416
157	2B4C5d1a	Saijana	PB06	0.6	4.6	1	2.6	303	788.7	1792	1	DSW	23898	0	7000	32690
158	2B4C5d1a	Saijana	PB07	0.6	4.6	1	2.6	285	740.2	1682	1	DSW	22428	0	7000	31110
159	2B4C4a1c	Saijana	PB01	0.6	4.6	1	2.6	258	671.7	1527	1	DSW	20353	0	7000	28880
160	2B4C4a1d	Saijana	PB02	0.6	4.6	1	2.6	424	1103.6	2508	1	DSW	33438	0	7000	42946
161	2B4C4a1d	Saijana	PB03	0.6	4.6	1	2.6	235	611.2	1389	1	DSW	18519	0	7000	26908
162	2B4C4a1d	Saijana	PB04	0.6	4.6	1	2.6	377	980.3	2228	1	DSW	29703	0	7000	38931
163	2B4C4a1d	Saijana	PB05	0.6	4.6	1	2.6	224	581.9	1322	1	DSW	17632	0	7000	25954
164	2B4C5c1c	Saijana	PB11	0.6	4.6	1	2.6	494	1284.7	2919	2	DSW	38927	0	14000	55846
165	2B4C4a1d	Saijana	PB08	0.6	4.6	1	2.6	257	667.2	1516	1	DSW	20217	0	7000	28733
166	2B4C4a1d	Saijana	PB14	0.6	4.6	1	2.6	243	630.9	1434	1	DSW	19115	0	7000	27549
167	2B4C4a1d	Saijana	PB13	0.6	4.6	1	2.6	415	1078.6	2451	1	DSW	32682	0	7000	42133
168	2B4C4a1d	Saijana	PB12	0.6	4.6	1	2.6	418	1087.3	2471	1	DSW	32945	0	7000	42416
169	2B4C4a1d	Saijana	PB11	0.6	4.6	1	2.6	408	1061.8	2413	1	DSW	32172	0	7000	41585
170	2B4C4a1d	Saijana	PB10	0.6	4.6	1	2.6	136	354.2	805	1	DSW	10734	0	7000	18539
171	2B4C4a1d	Saijana	PB06	0.6	4.6	1	2.6	188	487.7	1108	1	DSW	14778	0	7000	22886
172	2B4C5c1c	Saijana	PB06	0.6	4.6	1	2.6	168	437	993	1	DSW	13242	0	7000	21235
173	2B4C5c1c	Saijana	PB14	0.6	4.6	1	2.6	260	675.5	1535	1	DSW	20467	0	7000	29002
174	2B4C4a1d	Saijana	PB07	0.6	4.6	1	2.6	202	524.7	1192	1	DSW	15898	0	7000	24090
175	2B4C5c1c	Saijana	PB07	0.6	4.6	1	2.6	281	730.7	1660	1	DSW	22139	0	7000	30799
176	2B4C5c1c	Saijana	PB08	0.6	4.6	1	2.6	379	984.2	2237	1	DSW	29821	0	7000	39058
177	2B4C5c1c	Saijana	PB09	0.6	4.6	1	2.6	443	1150.7	2615	2	DSW	34867	0	14000	51482
178	2B4C5c1c	Saijana	PB10	0.6	4.6	1	2.6	463	1204	2736	2	DSW	36483	0	14000	53219
179	2B4C4a1d	Saijana	PB15	0.6	4.6	1	2.6	287	746.7	1697	1	DSW	22625	0	7000	31322

180	2B4C4a1d	Saijana	PB09	0.6	4.6	1	2.6	238	619.9	1409	1	DSW	18782	0	7000	27191
Total								56226	83214.7	191047			2547433	0	867000	3605480
Details of Water Resources																
Total								0	0	0	0		0	0	0	0
Details of Afforestation and Agro forestry																
181	2B4C4a1d	Saijana	AFF21					5943								7140
182	2B4C4a1d	Saijana	AFF26					6689								8040
183	2B4C4a1d	Saijana	AFF25					3055								3660
184	2B4C4a1d	Saijana	AFF23					5590								6720
185	2B4C5c1b	Saijana	AFF06					3879								4650
186	2B4C5a2e	Saijana	AFF09					2887								3450
187	2B4C5a2e	Saijana	AFF08					2248								2700
188	2B4C5c1c	Saijana	AFF04					7759								9300
189	2B4C5c1c	Saijana	AFF03					2879								3450
190	2B4C5d1a	Saijana	AFF03					1861								2220
191	2B4C4a1d	Saijana	AFF27					3488								4200
192	2B4C5d1a	Saijana	AFF01					4191								5040
193	2B4C4a1d	Saijana	AFF24					2722								3270
194	2B4C4a1d	Saijana	AFF20					5976								7170
195	2B4C4a1d	Saijana	AFF19					4356								5220
196	2B4C5c1a	Saijana	AFF07					1194								1440
197	2B4C5c1a	Saijana	AFF06					2378								2850
198	2B4C5c1a	Saijana	AFF05					1444								1740
199	2B4C5c1a	Saijana	AFF04					1975								2370
200	2B4C5c1a	Saijana	AFF03					850								1020
201	2B4C5c1a	Saijana	AFF02					2475								2970
202	2B4C5c1a	Saijana	AFF01					2495								3000
203	2B4C5d1a	Saijana	AFF02					5739								6900
204	2B4C4a1d	Saijana	AFF22					8134								9750
205	2B4C5d1a	Saijana	AFL12					271								3240
206	2B4C5c1c	Saijana	AFL41					302								3630
207	2B4C5c1c	Saijana	AFL42					222								2670
208	2B4C5c1c	Saijana	AFL43					162								1950
209	2B4C5c1a	Saijana	AFL01					347								4170
210	2B4C5c1c	Saijana	AFL39					143								1710
211	2B4C5c1a	Saijana	AFL03					361								4320
212	2B4C5c1c	Saijana	AFL38					350								4200
213	2B4C5d1a	Saijana	AFL11					465								5580
214	2B4C5d1a	Saijana	AFL10					334								4020
215	2B4C5d1a	Saijana	AFL09					187								2250

216	2B4C5d1a	Saijana	AFL08					262								3150
217	2B4C5d1a	Saijana	AFL07					244								2940
218	2B4C5d1a	Saijana	AFL06					242								2910
219	2B4C5c1a	Saijana	AFL02					265								3180
220	2B4C5c1c	Saijana	AFL31					644								7740
221	2B4C5c1c	Saijana	AFL26					327								3930
222	2B4C5c1c	Saijana	AFL27					260								3120
223	2B4C5c1a	Saijana	AFL04					215								2580
224	2B4C5c1c	Saijana	AFL28					190								2280
225	2B4C5d1a	Saijana	AFL05					1735								20820
226	2B4C5c1c	Saijana	AFL40					471								5640
227	2B4C5c1c	Saijana	AFL30					132								1590
228	2B4C5c1c	Saijana	AFL25					392								4710
229	2B4C5c1c	Saijana	AFL32					321								3840
230	2B4C5c1c	Saijana	AFL33					218								2610
231	2B4C5c1c	Saijana	AFL34					124								1500
232	2B4C5c1c	Saijana	AFL35					147								1770
233	2B4C5c1c	Saijana	AFL36					312								3750
234	2B4C5c1c	Saijana	AFL37					221								2640
235	2B4C5c1c	Saijana	AFL29					172								2070
Total																228780
Grand Total																3834260

Name of Gram Panchayat : Sidhauli

S.No	Watershed Code	Village Name	Structure Code	Top width (T) m	Base width (B) m	Height (H) m	CS (T+B)/2*H sqm	Length m	Earth Work Sqm	Dressing + Others	Outlets	Type of outlet	EW Cost (Rs.)	Sodding cost (Rs.)	Outlet cost (Rs.)	Total cost (Rs.)
Details of Soil Moisture measures																
1	2B4C5c1a	Sidhauli	CB69	0.45	2.25	0.6	0.81	46	36.9	84	1	DSW	1119	0	4000	5203
2	2B4C5c1a	Sidhauli	CB55	0.45	2.25	0.6	0.81	103	83.6	190	1	DSW	2532	0	4000	6722
3	2B4C5c1b	Sidhauli	CB47	0.45	2.25	0.6	0.81	80	64.6	147	1	DSW	1959	0	4000	6106
4	2B4C5c1b	Sidhauli	CB46	0.45	2.85	0.6	0.99	89	88.5	201	1	DSW	2682	0	4000	6883
5	2B4C5c1b	Sidhauli	CB45	0.45	2.85	0.6	0.99	710	702.8	1597	1	DSW	21294	0	4000	26891
6	2B4C5c1a	Sidhauli	CB79	0.45	2.85	0.6	0.99	313	310	705	1	DSW	9394	0	4000	14099
7	2B4C5c1a	Sidhauli	CB78	0.45	2.25	0.6	0.81	122	99.2	225	1	DSW	3005	0	4000	7230
8	2B4C5c1a	Sidhauli	CB77	0.45	2.25	0.6	0.81	84	67.7	154	1	DSW	2051	0	4000	6205
9	2B4C5c1a	Sidhauli	CB76	0.45	2.85	0.6	0.99	52	51.8	118	1	DSW	1570	0	4000	5688
10	2B4C5c1a	Sidhauli	CB75	0.45	2.25	0.6	0.81	148	120.1	273	1	DSW	3639	0	4000	7912
11	2B4C5c1a	Sidhauli	CB74	0.45	2.85	0.6	0.99	129	128.1	291	1	DSW	3881	0	4000	8172

12	2B4C5c1a	Sidhauli	CB73	0.45	2.85	0.6	0.99	159	157.7	358	1	DSW	4780	0	4000	9138
13	2B4C5c1a	Sidhauli	CB72	0.45	2.25	0.6	0.81	149	120.9	275	1	DSW	3664	0	4000	7939
14	2B4C5c1b	Sidhauli	CB49	0.45	2.85	0.6	0.99	202	200.1	455	1	DSW	6064	0	4000	10519
15	2B4C5c1a	Sidhauli	CB70	0.45	2.25	0.6	0.81	113	91.9	209	1	DSW	2783	0	4000	6992
16	2B4C5c1b	Sidhauli	CB50	0.45	2.85	0.6	0.99	569	563.1	1280	1	DSW	17062	0	4000	22342
17	2B4C5c1a	Sidhauli	CB68	0.45	2.25	0.6	0.81	209	169	384	1	DSW	5122	0	4000	9506
18	2B4C5c1a	Sidhauli	CB67	0.45	2.25	0.6	0.81	52	42	95	1	DSW	1272	0	4000	5367
19	2B4C5c1a	Sidhauli	CB66	0.45	2.25	0.6	0.81	43	34.9	79	1	DSW	1056	0	4000	5135
20	2B4C5c1a	Sidhauli	CB65	0.45	2.25	0.6	0.81	350	283.7	645	1	DSW	8595	0	4000	13240
21	2B4C5c1a	Sidhauli	CB64	0.45	2.25	0.6	0.81	146	118	268	1	DSW	3574	0	4000	7842
22	2B4C5c1a	Sidhauli	CB63	0.45	2.25	0.6	0.81	220	178.3	405	1	DSW	5404	0	4000	9809
23	2B4C5c1a	Sidhauli	CB62	0.45	2.25	0.6	0.81	255	206.5	469	1	DSW	6256	0	4000	10725
24	2B4C5c1a	Sidhauli	CB61	0.45	2.25	0.6	0.81	254	206.1	468	1	DSW	6246	0	4000	10714
25	2B4C5c1a	Sidhauli	CB60	0.45	2.25	0.6	0.81	241	194.8	443	1	DSW	5903	0	4000	10346
26	2B4C5c1a	Sidhauli	CB59	0.45	2.25	0.6	0.81	72	58.4	133	1	DSW	1770	0	4000	5903
27	2B4C5c1a	Sidhauli	CB58	0.45	2.25	0.6	0.81	209	169.5	385	1	DSW	5137	0	4000	9522
28	2B4C5c1a	Sidhauli	CB57	0.45	2.25	0.6	0.81	115	92.8	211	1	DSW	2813	0	4000	7024
29	2B4C5a2d	Sidhauli	CB108	0.45	2.25	0.6	0.81	263	212.9	484	1	DSW	6451	0	4000	10935
30	2B4C5c1a	Sidhauli	CB71	0.45	2.25	0.6	0.81	396	320.8	729	1	DSW	9720	0	4000	14449
31	2B4C5a2e	Sidhauli	CB130	0.45	2.85	0.6	0.99	177	175.1	398	1	DSW	5304	0	4000	9702
32	2B4C5a2d	Sidhauli	CB107	0.45	2.25	0.6	0.81	248	200.9	457	1	DSW	6088	0	4000	10545
33	2B4C5a2d	Sidhauli	CB106	0.45	2.25	0.6	0.81	248	201	457	1	DSW	6089	0	4000	10546
34	2B4C5a2d	Sidhauli	CB105	0.45	2.25	0.6	0.81	206	167.1	380	1	DSW	5065	0	4000	9445
35	2B4C5a2d	Sidhauli	CB104	0.45	2.25	0.6	0.81	194	157	357	1	DSW	4756	0	4000	9113
36	2B4C5a2d	Sidhauli	CB103	0.45	2.25	0.6	0.81	287	232.6	529	1	DSW	7047	0	4000	11576
37	2B4C5a2d	Sidhauli	CB102	0.45	2.85	0.6	0.99	238	235.3	535	1	DSW	7131	0	4000	11666
38	2B4C5a2d	Sidhauli	CB101	0.45	2.85	0.6	0.99	310	306.9	697	1	DSW	9299	0	4000	13996
39	2B4C5a2d	Sidhauli	CB100	0.45	2.85	0.6	0.99	257	254.1	577	1	DSW	7698	0	4000	12275
40	2B4C5a2e	Sidhauli	CB136	0.45	2.25	0.6	0.81	552	447.1	1016	1	DSW	13548	0	4000	18564
41	2B4C5a2e	Sidhauli	CB135	0.45	2.25	0.6	0.81	261	211.6	481	1	DSW	6410	0	4000	10891
42	2B4C5a2e	Sidhauli	CB134	0.45	2.25	0.6	0.81	242	196.1	446	1	DSW	5941	0	4000	10387
43	2B4C5a2e	Sidhauli	CB133	0.45	2.25	0.6	0.81	463	374.8	852	1	DSW	11356	0	4000	16208
44	2B4C5c1b	Sidhauli	CB48	0.45	2.85	0.6	0.99	202	200	455	1	DSW	6061	0	4000	10516
45	2B4C5a2e	Sidhauli	CB131	0.45	2.85	0.6	0.99	175	173.6	394	1	DSW	5259	0	4000	9653
46	2B4C5c1a	Sidhauli	CB54	0.45	2.25	0.6	0.81	135	109.6	249	1	DSW	3320	0	4000	7569
47	2B4C5a2e	Sidhauli	CB126	0.45	2.25	0.6	0.81	98	79.5	181	1	DSW	2409	0	4000	6590
48	2B4C5a2e	Sidhauli	CB128	0.45	2.25	0.6	0.81	98	79.2	180	1	DSW	2398	0	4000	6578
49	2B4C5c1b	Khirkati	CB20	0.45	2.25	0.6	0.81	103	83.7	190	1	DSW	2537	0	4000	6727
50	2B4C5a2e	Sidhauli	CB110	0.45	2.85	0.6	0.99	387	383.2	871	1	DSW	11610	0	4000	16481
51	2B4C5a2e	Sidhauli	CB109	0.45	2.85	0.6	0.99	252	249.5	567	1	DSW	7560	0	4000	12127

52	2B4C5a2e	Sidhauli	CB108	0.45	2.25	0.6	0.81	210	169.8	386	1	DSW	5144	0	4000	9530
53	2B4C5a2e	Sidhauli	CB107	0.45	2.85	0.6	0.99	251	248.9	566	1	DSW	7540	0	4000	12106
54	2B4C5a2e	Sidhauli	CB106	0.45	2.85	0.6	0.99	360	356.4	810	1	DSW	10800	0	4000	15610
55	2B4C5a2e	Sidhauli	CB105	0.45	2.85	0.6	0.99	178	175.9	400	1	DSW	5331	0	4000	9731
56	2B4C5a2e	Sidhauli	CB104	0.45	2.85	0.6	0.99	319	315.6	717	1	DSW	9564	0	4000	14281
57	2B4C4a1c	Sidhauli	CB93	0.45	2.85	0.6	0.99	440	435.9	991	1	DSW	13208	0	4000	18199
58	2B4C4a1c	Sidhauli	CB92	0.45	2.85	0.6	0.99	249	246.7	561	1	DSW	7474	0	4000	12035
59	2B4C5c1b	Sidhauli	CB51	0.45	2.25	0.6	0.81	133	108.1	246	1	DSW	3276	0	4000	7522
60	2B4C5a2e	Sidhauli	CB132	0.45	2.25	0.6	0.81	268	217.4	494	1	DSW	6588	0	4000	11082
61	2B4C5b1b	Khirkati	CB49	0.45	2.85	0.6	0.99	198	196.1	446	1	DSW	5940	0	4000	10386
62	2B4C5c1a	Sidhauli	CB56	0.45	2.25	0.6	0.81	449	363.7	826	1	DSW	11019	0	4000	15845
63	2B4C5c1b	Silrapur	CB37	0.45	2.25	0.6	0.81	194	157.4	358	1	DSW	4768	0	4000	9126
64	2B4C5c1b	Silrapur	CB36	0.45	2.25	0.6	0.81	208	168.7	383	1	DSW	5112	0	4000	9495
65	2B4C5c1b	Silrapur	CB35	0.45	2.25	0.6	0.81	478	387.3	880	1	DSW	11735	0	4000	16615
66	2B4C5c1b	Silrapur	CB34	0.45	2.25	0.6	0.81	178	144.5	328	1	DSW	4379	0	4000	8707
67	2B4C5a2d	Sidhauli	CB83	0.45	2.25	0.6	0.81	266	215.8	490	1	DSW	6538	0	4000	11028
68	2B4C5a2d	Sidhauli	CB82	0.45	2.25	0.6	0.81	417	337.4	767	1	DSW	10224	0	4000	14991
69	2B4C5a2d	Sidhauli	CB81	0.45	2.25	0.6	0.81	175	141.7	322	1	DSW	4293	0	4000	8615
70	2B4C5b1b	Khirkati	CB55	0.45	2.85	0.6	0.99	796	788.1	1791	1	DSW	23880	0	4000	29671
71	2B4C5b1b	Khirkati	CB54	0.45	2.25	0.6	0.81	101	81.8	186	1	DSW	2477	0	4000	6663
72	2B4C5b1b	Khirkati	CB53	0.45	2.25	0.6	0.81	942	762.6	1733	1	DSW	23108	0	4000	28841
73	2B4C5b1b	Khirkati	CB52	0.45	2.25	0.6	0.81	191	155.1	352	1	DSW	4698	0	4000	9050
74	2B4C5c1b	Silrapur	CB39	0.45	2.85	0.6	0.99	229	226.5	515	1	DSW	6862	0	4000	11377
75	2B4C5b1b	Khirkati	CB50	0.45	2.25	0.6	0.81	453	366.6	833	1	DSW	11108	0	4000	15941
76	2B4C5c1b	Silrapur	CB40	0.45	2.85	0.6	0.99	177	174.9	398	1	DSW	5300	0	4000	9698
77	2B4C5b1b	Khirkati	CB48	0.45	2.85	0.6	0.99	172	169.9	386	1	DSW	5149	0	4000	9535
78	2B4C5b1b	Khirkati	CB47	0.45	2.85	0.6	0.99	594	587.9	1336	1	DSW	17813	0	4000	23149
79	2B4C5a2d	Khirkati	CB24	0.45	2.25	0.6	0.81	182	147.7	336	1	DSW	4475	0	4000	8811
80	2B4C5a2d	Khirkati	CB23	0.45	2.25	0.6	0.81	58	46.7	106	1	DSW	1415	0	4000	5521
81	2B4C5a2d	Khirkati	CB22	0.45	2.25	0.6	0.81	113	91.3	207	1	DSW	2766	0	4000	6973
82	2B4C5a2d	Khirkati	CB21	0.45	2.25	0.6	0.81	268	217	493	1	DSW	6575	0	4000	11068
83	2B4C5a2d	Khirkati	CB20	0.45	2.25	0.6	0.81	295	238.9	543	1	DSW	7238	0	4000	11781
84	2B4C5a2d	Khirkati	CB19	0.45	2.25	0.6	0.81	234	189.5	431	1	DSW	5742	0	4000	10173
85	2B4C5a2d	Khirkati	CB18	0.45	2.25	0.6	0.81	454	368.1	837	1	DSW	11154	0	4000	15991
86	2B4C5c1b	Khirkati	CB24	0.45	2.25	0.6	0.81	116	94.1	214	1	DSW	2853	0	4000	7067
87	2B4C5c1b	Khirkati	CB23	0.45	2.25	0.6	0.81	56	45.1	103	1	DSW	1367	0	4000	5470
88	2B4C5c1b	Khirkati	CB22	0.45	2.25	0.6	0.81	145	117.1	266	1	DSW	3547	0	4000	7813
89	2B4C5c1b	Khirkati	CB21	0.45	2.25	0.6	0.81	145	117.6	267	1	DSW	3564	0	4000	7831
90	2B4C5b1b	Khirkati	CB51	0.45	2.25	0.6	0.81	21	17.4	39	1	DSW	526	0	4000	4565
91	2B4C5c1a	Sidhauli	CB39	0.45	2.25	0.6	0.81	141	114.5	260	1	DSW	3469	0	4000	7729

92	2B4C5c1a	Sidhauli	CB53	0.45	2.25	0.6	0.81	87	70.4	160	1	DSW	2135	0	4000	6295
93	2B4C5c1a	Sidhauli	CB52	0.45	2.25	0.6	0.81	87	70.8	161	1	DSW	2146	0	4000	6307
94	2B4C5c1a	Sidhauli	CB51	0.45	2.25	0.6	0.81	87	70.1	159	1	DSW	2124	0	4000	6283
95	2B4C5c1a	Sidhauli	CB50	0.45	2.25	0.6	0.81	37	30.4	69	1	DSW	920	0	4000	4989
96	2B4C5c1a	Sidhauli	CB49	0.45	2.25	0.6	0.81	39	31.7	72	1	DSW	960	0	4000	5032
97	2B4C5c1a	Sidhauli	CB48	0.45	2.25	0.6	0.81	130	105.2	239	1	DSW	3188	0	4000	7427
98	2B4C5c1a	Sidhauli	CB47	0.45	2.25	0.6	0.81	151	122.1	278	1	DSW	3700	0	4000	7978
99	2B4C5c1a	Sidhauli	CB46	0.45	2.85	0.6	0.99	145	143.2	325	1	DSW	4338	0	4000	8663
100	2B4C5c1a	Sidhauli	CB45	0.45	2.85	0.6	0.99	92	91.5	208	1	DSW	2773	0	4000	6981
101	2B4C5c1a	Sidhauli	CB44	0.45	2.85	0.6	0.99	108	106.7	243	1	DSW	3234	0	4000	7477
102	2B4C5c1a	Sidhauli	CB43	0.45	2.85	0.6	0.99	60	59	134	1	DSW	1787	0	4000	5921
103	2B4C5c1a	Sidhauli	CB42	0.45	2.85	0.6	0.99	121	119.4	271	1	DSW	3619	0	4000	7890
104	2B4C5c1b	Silrapur	CB38	0.45	2.25	0.6	0.81	238	192.6	438	1	DSW	5837	0	4000	10275
105	2B4C5c1a	Sidhauli	CB40	0.45	2.25	0.6	0.81	165	133.8	304	1	DSW	4053	0	4000	8357
106	2B4C5a2e	Sidhauli	CB129	0.45	2.85	0.6	0.99	144	142.3	323	1	DSW	4311	0	4000	8634
107	2B4C5c1a	Sidhauli	CB38	0.45	2.25	0.6	0.81	225	182.2	414	1	DSW	5519	0	4000	9933
108	2B4C5c1a	Sidhauli	CB37	0.45	2.25	0.6	0.81	446	361	820	1	DSW	10938	0	4000	15758
109	2B4C5c1a	Sidhauli	CB36	0.45	2.25	0.6	0.81	79	64.3	146	1	DSW	1948	0	4000	6094
110	2B4C5c1a	Sidhauli	CB35	0.45	2.25	0.6	0.81	98	79.6	181	1	DSW	2413	0	4000	6594
111	2B4C5c1a	Sidhauli	CB34	0.45	2.25	0.6	0.81	146	118.6	270	1	DSW	3595	0	4000	7865
112	2B4C5c1a	Sidhauli	CB33	0.45	2.25	0.6	0.81	216	174.9	397	1	DSW	5298	0	4000	9695
113	2B4C5c1a	Sidhauli	CB32	0.45	2.25	0.6	0.81	239	193.3	439	1	DSW	5858	0	4000	10297
114	2B4C5c1a	Sidhauli	CB31	0.45	2.25	0.6	0.81	86	69.8	159	1	DSW	2114	0	4000	6273
115	2B4C5c1a	Sidhauli	CB30	0.45	2.25	0.6	0.81	87	70.2	159	1	DSW	2126	0	4000	6285
116	2B4C5b1b	Silrapur	CB156	0.45	2.85	0.6	0.99	57	56.9	129	1	DSW	1723	0	4000	5852
117	2B4C5b1b	Silrapur	CB155	0.45	2.85	0.6	0.99	197	195.4	444	1	DSW	5920	0	4000	10364
118	2B4C5a2d	Silrapur	CB85	0.45	2.25	0.6	0.81	259	209.7	476	1	DSW	6353	0	4000	10829
119	2B4C5a2d	Silrapur	CB84	0.45	2.25	0.6	0.81	399	323.2	735	1	DSW	9794	0	4000	14529
120	2B4C5c1a	Sidhauli	CB41	0.45	2.25	0.6	0.81	171	138.6	315	1	DSW	4198	0	4000	8513
121	2B4C5c1b	Silrapur	CB52	0.45	2.25	0.6	0.81	137	110.6	251	1	DSW	3352	0	4000	7603
122	2B4C4a1c	Sidhauli	CB96	0.45	2.85	0.6	0.99	198	195.6	445	1	DSW	5928	0	4000	10373
123	2B4C4a1c	Sidhauli	CB95	0.45	2.25	0.6	0.81	194	157.4	358	1	DSW	4769	0	4000	9127
124	2B4C4a1c	Sidhauli	CB94	0.45	2.85	0.6	0.99	312	308.9	702	1	DSW	9360	0	4000	14062
125	2B4C5b1b	Khirkati	CB170	0.45	2.85	0.6	0.99	266	263.3	598	1	DSW	7978	0	4000	12576
126	2B4C5b1b	Khirkati	CB169	0.45	2.25	0.6	0.81	134	108.1	246	1	DSW	3277	0	4000	7523
127	2B4C5c1b	Sidhauli	CB58	0.45	2.25	0.6	0.81	131	106.1	241	1	DSW	3214	0	4000	7455
128	2B4C5c1a	Sidhauli	CB80	0.45	2.25	0.6	0.81	440	356.6	810	1	DSW	10804	0	4000	15614
129	2B4C5a2e	Sidhauli	CB127	0.45	2.25	0.6	0.81	56	45.1	102	1	DSW	1366	0	4000	5468
130	2B4C5a2d	Sidhauli	CB133	0.45	2.25	0.6	0.81	292	236.1	537	1	DSW	7155	0	4000	11692
131	2B4C5a2d	Sidhauli	CB109	0.45	2.25	0.6	0.81	162	131.3	298	1	DSW	3977	0	4000	8275

132	2B4C4a1c	Sidhauli	CB99	0.45	2.85	0.6	0.99	585	579.6	1317	1	DSW	17563	0	4000	22880
133	2B4C5a2d	Sidhauli	CB142	0.45	2.25	0.6	0.81	672	544.2	1237	1	DSW	16489	0	4000	21726
134	2B4C5a2d	Sidhauli	CB141	0.45	2.25	0.6	0.81	104	83.9	191	1	DSW	2543	0	4000	6734
135	2B4C5a2d	Sidhauli	CB140	0.45	2.25	0.6	0.81	318	257.9	586	1	DSW	7815	0	4000	12401
136	2B4C5a2d	Sidhauli	CB139	0.45	2.25	0.6	0.81	356	288.3	655	1	DSW	8735	0	4000	13390
137	2B4C5a2d	Sidhauli	CB138	0.45	2.25	0.6	0.81	257	208.4	473	1	DSW	6313	0	4000	10786
138	2B4C5a2d	Sidhauli	CB137	0.45	2.25	0.6	0.81	342	276.8	629	1	DSW	8386	0	4000	13015
139	2B4C5a2d	Sidhauli	CB136	0.45	2.25	0.6	0.81	210	169.9	386	1	DSW	5147	0	4000	9533
140	2B4C5a2d	Sidhauli	CB135	0.45	2.25	0.6	0.81	299	242	550	1	DSW	7334	0	4000	11884
141	2B4C5a2d	Sidhauli	CB134	0.45	2.25	0.6	0.81	246	198.9	452	1	DSW	6027	0	4000	10479
142	2B4C5c1b	Silrapur	CB54	0.45	2.25	0.6	0.81	176	142.4	324	1	DSW	4314	0	4000	8638
143	2B4C5a2e	Sidhauli	CB114	0.45	2.85	0.6	0.99	217	214.4	487	1	DSW	6498	0	4000	10985
144	2B4C5a2e	Sidhauli	CB125	0.45	2.25	0.6	0.81	99	80.3	182	1	DSW	2432	0	4000	6614
145	2B4C5a2e	Sidhauli	CB124	0.45	2.25	0.6	0.81	250	202.7	461	1	DSW	6141	0	4000	10602
146	2B4C5a2e	Sidhauli	CB123	0.45	2.25	0.6	0.81	491	397.4	903	1	DSW	12041	0	4000	16944
147	2B4C5a2e	Sidhauli	CB122	0.45	2.25	0.6	0.81	525	425.2	966	1	DSW	12882	0	4000	17848
148	2B4C5a2e	Sidhauli	CB121	0.45	2.85	0.6	0.99	375	371.2	844	1	DSW	11247	0	4000	16091
149	2B4C5a2e	Sidhauli	CB120	0.45	2.85	0.6	0.99	284	280.8	638	1	DSW	8508	0	4000	13146
150	2B4C5a2e	Sidhauli	CB119	0.45	2.25	0.6	0.81	224	181.3	412	1	DSW	5492	0	4000	9904
151	2B4C5a2e	Sidhauli	CB118	0.45	2.85	0.6	0.99	517	511.4	1162	1	DSW	15495	0	4000	20657
152	2B4C5a2e	Sidhauli	CB117	0.45	2.85	0.6	0.99	471	466.8	1061	1	DSW	14143	0	4000	19204
153	2B4C4a1c	Sidhauli	CB97	0.45	2.85	0.6	0.99	230	227.9	518	1	DSW	6906	0	4000	11424
154	2B4C5a2e	Sidhauli	CB115	0.45	2.85	0.6	0.99	228	225.6	513	1	DSW	6835	0	4000	11348
155	2B4C4a1c	Sidhauli	CB98	0.45	2.25	0.6	0.81	189	152.8	347	1	DSW	4629	0	4000	8976
156	2B4C5a2e	Sidhauli	CB113	0.45	2.85	0.6	0.99	239	236.6	538	1	DSW	7169	0	4000	11707
157	2B4C5a2e	Sidhauli	CB112	0.45	2.25	0.6	0.81	219	177.1	402	1	DSW	5365	0	4000	9767
158	2B4C5a2e	Sidhauli	CB111	0.45	2.25	0.6	0.81	239	193.5	440	1	DSW	5863	0	4000	10303
159	2B4C5a2e	Sidhauli	CB103	0.45	2.85	0.6	0.99	185	183.5	417	1	DSW	5560	0	4000	9977
160	2B4C5a2e	Sidhauli	CB102	0.45	2.85	0.6	0.99	312	309.3	703	1	DSW	9373	0	4000	14076
161	2B4C5a2e	Sidhauli	CB101	0.45	2.85	0.6	0.99	159	157.1	357	1	DSW	4761	0	4000	9118
162	2B4C5a2e	Sidhauli	CB100	0.45	2.85	0.6	0.99	130	128.9	293	1	DSW	3905	0	4000	8198
163	2B4C5a2e	Sidhauli	CB99	0.45	2.85	0.6	0.99	124	122.8	279	1	DSW	3722	0	4000	8001
164	2B4C5c1b	Silrapur	CB53	0.45	2.25	0.6	0.81	75	61	139	1	DSW	1847	0	4000	5986
165	2B4C5a2e	Sidhauli	CB116	0.45	2.25	0.6	0.81	143	116.2	264	1	DSW	3521	0	4000	7785
166	2B4C5a2d	Sidhauli	CB117	0.45	2.25	0.6	0.81	199	161.5	367	1	DSW	4893	0	4000	9260
167	2B4C5a2d	Sidhauli	CB113	0.45	2.25	0.6	0.81	100	81.4	185	1	DSW	2465	0	4000	6650
168	2B4C5a2d	Sidhauli	CB114	0.45	2.25	0.6	0.81	102	82.5	187	1	DSW	2500	0	4000	6687
169	2B4C5a2d	Sidhauli	CB131	0.45	2.25	0.6	0.81	200	162.4	369	1	DSW	4919	0	4000	9288
170	2B4C5a2d	Sidhauli	CB118	0.45	2.25	0.6	0.81	156	126.7	288	1	DSW	3838	0	4000	8126
171	2B4C5a2d	Sidhauli	CB129	0.45	2.25	0.6	0.81	246	198.9	452	1	DSW	6025	0	4000	10477

172	2B4C5a2d	Sidhauli	CB112	0.45	2.25	0.6	0.81	311	252.1	573	1	DSW	7640	0	4000	12213
173	2B4C5a2d	Sidhauli	CB116	0.45	2.25	0.6	0.81	197	159.4	362	1	DSW	4829	0	4000	9191
174	2B4C5a2d	Sidhauli	CB130	0.45	2.25	0.6	0.81	142	114.9	261	1	DSW	3481	0	4000	7742
175	2B4C5a2d	Sidhauli	CB127	0.45	2.25	0.6	0.81	430	348.3	792	1	DSW	10555	0	4000	15347
176	2B4C5a2d	Sidhauli	CB124	0.45	2.25	0.6	0.81	311	252.2	573	1	DSW	7643	0	4000	12216
177	2B4C5a2d	Sidhauli	CB119	0.45	2.25	0.6	0.81	314	254.3	578	1	DSW	7705	0	4000	12283
178	2B4C5a2d	Sidhauli	CB120	0.45	2.25	0.6	0.81	151	122.2	278	1	DSW	3704	0	4000	7982
179	2B4C5a2d	Sidhauli	CB121	0.45	2.25	0.6	0.81	240	194.6	442	1	DSW	5897	0	4000	10339
180	2B4C5a2d	Sidhauli	CB122	0.45	2.25	0.6	0.81	114	92.2	210	1	DSW	2794	0	4000	7004
181	2B4C5a2d	Sidhauli	CB115	0.45	2.25	0.6	0.81	875	709.1	1611	1	DSW	21485	0	4000	27096
182	2B4C5a2d	Sidhauli	CB132	0.45	2.25	0.6	0.81	116	93.7	213	1	DSW	2839	0	4000	7052
183	2B4C5a2d	Sidhauli	CB125	0.45	2.25	0.6	0.81	280	226.5	515	1	DSW	6864	0	4000	11379
184	2B4C5a2d	Sidhauli	CB111	0.45	2.25	0.6	0.81	150	121.3	276	1	DSW	3675	0	4000	7951
185	2B4C5a2d	Sidhauli	CB110	0.45	2.25	0.6	0.81	188	152.2	346	1	DSW	4610	0	4000	8956
186	2B4C5a2d	Sidhauli	CB126	0.45	2.25	0.6	0.81	134	108.9	247	1	DSW	3299	0	4000	7546
187	2B4C5c1b	Silrapur	CB55	0.45	2.25	0.6	0.81	250	202.7	461	1	DSW	6142	0	4000	10603
188	2B4C5a2d	Sidhauli	CB123	0.45	2.25	0.6	0.81	453	367.3	835	1	DSW	11130	0	4000	15965
189	2B4C5a2d	Sidhauli	CB128	0.45	2.25	0.6	0.81	141	114.2	259	1	DSW	3460	0	4000	7719
190	2B4C5a2e	Sidhauli	CRB09	2	3.2	0.6	1.56	256	398.9	906	1	MSN	12085	0	20000	32991
191	2B4C5a2e	Sidhauli	CRB08	2	3.2	0.6	1.56	498	776.9	1765	1	MSN	23539	0	20000	45304
192	2B4C5a2e	Sidhauli	CRB07	2	3.2	0.6	1.56	302	470.6	1070	1	MSN	14260	0	20000	35330
193	2B4C5a2e	Sidhauli	CRB06	2	3.2	0.6	1.56	1811	2825.7	6421	1	MSN	85619	0	20000	112040
194	2B4C5a2e	Sidhauli	CRB10	2	3.2	0.6	1.56	1968	3070.5	6978	1	MSN	93037	0	20000	120015
195	2B4C5a2d	Sidhauli	CRB16	2	3.2	0.6	1.56	261	406.8	924	1	MSN	12325	0	20000	33249
196	2B4C5a2d	Sidhauli	CRB10	2	3.2	0.6	1.56	417	650.5	1478	1	MSN	19710	0	20000	41188
197	2B4C5a2d	Sidhauli	CRB17	2	3.2	0.6	1.56	117	182.4	414	1	MSN	5526	0	20000	25940
198	2B4C4a1c	Sidhauli	CRB29	2	3.2	0.6	1.56	390	608.8	1383	1	MSN	18446	0	20000	39829
199	2B4C4a1c	Sidhauli	CRB30	2	3.2	0.6	1.56	116	180.3	410	1	MSN	5463	0	20000	25873
200	2B4C4a1c	Sidhauli	CRB31	2	3.2	0.6	1.56	106	166.1	378	1	MSN	5033	0	20000	25411
201	2B4C4a1c	Sidhauli	ECD01	2	12	2.5	17.5	60	1050	2972	1	MSN	39627	0	35000	77599
202	2B4C5c1b	Sidhauli	ECD01	2	12	2.5	17.5	50	875	2477	1	MSN	33022	0	35000	70499
203	2B4C5c1a	Sidhauli	ECD01	2	12	2.5	17.5	227	3967.2	11229	1	MSN	149722	0	35000	195951
204	2B4C5c1b	Silrapur	ECD02	2	12	2.5	17.5	50	875	2477	1	MSN	33023	0	35000	70500
205	2B4C5a2d	Sidhauli	FB01	0.3	1.65	0.45	0.43875	174	76.2	173			2309	0		2482
206	2B4C5a2e	Sidhauli	FB28	0.3	1.65	0.45	0.43875	100	43.8	100			1327	0		1427
207	2B4C5a2e	Sidhauli	FB11	0.3	2.1	0.45	0.54	228	123	280			3728	0		4008
208	2B4C5a2e	Sidhauli	FB27	0.3	1.65	0.45	0.43875	273	120	273			3635	0		3908
209	2B4C5a2e	Sidhauli	FB25	0.3	1.65	0.45	0.43875	66	28.7	65			871	0		936
210	2B4C5a2e	Sidhauli	FB26	0.3	1.65	0.45	0.43875	289	126.7	288			3839	0		4127
211	2B4C5a2e	Sidhauli	FB18	0.3	1.65	0.45	0.43875	162	71	161			2152	0		2313

212	2B4C5a2e	Sidhauli	FB23	0.3	1.65	0.45	0.43875	262	115	261			3486	0		3747
213	2B4C5a2e	Sidhauli	FB10	0.3	1.65	0.45	0.43875	291	127.6	290			3866	0		4156
214	2B4C5a2e	Sidhauli	FB09	0.3	1.65	0.45	0.43875	145	63.5	144			1923	0		2067
215	2B4C5a2e	Sidhauli	FB08	0.3	1.65	0.45	0.43875	146	64.2	146			1946	0		2092
216	2B4C5a2e	Sidhauli	FB07	0.3	2.1	0.45	0.54	149	80.2	182			2431	0		2613
217	2B4C5a2e	Sidhauli	FB12	0.3	1.65	0.45	0.43875	362	158.9	361			4814	0		5175
218	2B4C5a2e	Sidhauli	FB13	0.3	1.65	0.45	0.43875	113	49.8	113			1509	0		1622
219	2B4C5a2e	Sidhauli	FB14	0.3	2.1	0.45	0.54	97	52.4	119			1588	0		1707
220	2B4C5a2e	Sidhauli	FB24	0.3	1.65	0.45	0.43875	431	189.3	430			5736	0		6166
221	2B4C5a2e	Sidhauli	FB19	0.3	1.65	0.45	0.43875	281	123.1	280			3729	0		4009
222	2B4C5a2e	Sidhauli	FB15	0.3	1.65	0.45	0.43875	332	145.8	331			4417	0		4748
223	2B4C5a2e	Sidhauli	FB16	0.3	1.65	0.45	0.43875	250	109.6	249			3320	0		3569
224	2B4C5a2e	Sidhauli	FB22	0.3	2.1	0.45	0.54	252	136	309			4121	0		4430
225	2B4C5a2e	Sidhauli	FB21	0.3	2.1	0.45	0.54	217	117.1	266			3549	0		3815
226	2B4C5a2e	Sidhauli	FB20	0.3	2.1	0.45	0.54	147	79.4	181			2407	0		2588
227	2B4C5a2e	Sidhauli	FB30	0.3	1.65	0.45	0.43875	233	102.4	233			3103	0		3336
228	2B4C5a2e	Sidhauli	FB17	0.3	1.65	0.45	0.43875	266	116.7	265			3536	0		3801
229	2B4C5a2e	Sidhauli	FB29	0.3	1.65	0.45	0.43875	146	64.1	146			1943	0		2089
230	2B4C5a2e	Sidhauli	MB01	0.6	4.6	1	2.6	594	1543.5	3508	1	CHT	46768	0		50276
231	2B4C5c1b	Khirkati	MB13	0.6	3.6	1	2.1	168	352.8	802			10689	0		11491
232	2B4C5a2e	Sidhauli	MB02	0.6	3.6	1	2.1	242	507.7	1154	1	CHT	15383	0		16537
233	2B4C5c1b	Sidhauli	MB14	0.6	4.6	1	2.6	513	1334.7	3033	1	CHT	40443	0		43476
234	2B4C5c1a	Sidhauli	MB01	0.6	3.6	1	2.1	358	751.3	1707	1	CHT	22764	0		24471
235	2B4C5a2e	Sidhauli	MB05	0.6	4.6	1	2.6	216	561	1275	1	CHT	16998	0		18273
236	2B4C5c1b	Silrapur	MB19	0.6	3.6	1	2.1	60	125.7	286			3809	0		4095
237	2B4C5c1b	Silrapur	MB20	0.6	3.6	1	2.1	110	230.7	524			6992	0		7516
238	2B4C5c1b	Silrapur	MB18	0.6	4.6	1	2.6	953	2477.2	5629	1	CHT	75058	0		80687
239	2B4C5c1a	Sidhauli	MB02	0.6	3.6	1	2.1	1050	2204.3	5009	3	CHT	66790	0		71799
240	2B4C5c1b	Silrapur	MB22	0.6	3.6	1	2.1	477	1000.9	2275	1	CHT	30328	0		32603
241	2B4C5a2e	Sidhauli	MB04	0.6	4.6	1	2.6	49	128.6	292	1	CHT	3897	0		4189
242	2B4C5c1b	Sidhauli	MB15	0.6	4.6	1	2.6	434	1128.8	2565	1	CHT	34202	0		36767
243	2B4C5c1b	Sidhauli	MB16	0.6	3.6	1	2.1	191	400.7	911			12140	0		13051
244	2B4C5c1b	Sidhauli	MB17	0.6	4.6	1	2.6	82	213.1	484			6457	0		6941
245	2B4C5a2e	Sidhauli	MB03	0.6	4.6	1	2.6	278	721.7	1640	1	CHT	21867	0		23507
246	2B4C5c1b	Silrapur	PB27	0.6	4.6	1	2.6	195	508	1154		DSW	15393	0		16547
247	2B4C5c1b	Silrapur	PB19	0.6	4.6	1	2.6	351	911.4	2071	1	DSW	27615	0	7000	36686
248	2B4C5c1b	Silrapur	PB25	0.6	4.6	1	2.6	272	706.5	1605	1	DSW	21407	0	7000	30012
249	2B4C5b1b	Khirkati	PB01	0.6	4.6	1	2.6	531	1379.6	3135	1	DSW	41802	0	7000	51937
250	2B4C5c1b	Silrapur	PB24	0.6	4.6	1	2.6	241	626.7	1424	1	DSW	18988	0	7000	27412
251	2B4C5c1b	Silrapur	PB26	0.6	4.6	1	2.6	275	715.6	1626	1	DSW	21681	0	7000	30307

252	2B4C5c1b	Silrapur	PB22	0.6	4.6	1	2.6	288	747.9	1700	1	DSW	22661	0	7000	31361
253	2B4C5c1b	Silrapur	PB20	0.6	4.6	1	2.6	326	848.1	1927	1	DSW	25696	0	7000	34623
254	2B4C5a2e	Sidhauli	PB15	0.6	4.6	1	2.6	303	787.7	1790	2	DSW	23869	0	14000	39659
255	2B4C5c1b	Silrapur	PB18	0.6	4.6	1	2.6	328	853.9	1941	1	DSW	25874	0	7000	34815
256	2B4C5c1b	Silrapur	PB17	0.6	4.6	1	2.6	160	415.8	945		DSW	12600	0		13545
257	2B4C5c1b	Silrapur	PB16	0.6	4.6	1	2.6	327	850.3	1932	1	DSW	25764	0	7000	34696
258	2B4C5c1b	Sidhauli	PB12	0.6	4.6	1	2.6	239	621.7	1413	1	DSW	18837	0	7000	27250
259	2B4C5c1b	Sidhauli	PB13	0.6	4.6	1	2.6	240	624.4	1419	1	DSW	18918	0	7000	27337
260	2B4C5c1b	Sidhauli	PB14	0.6	4.6	1	2.6	250	650.9	1479	1	DSW	19722	0	7000	28201
261	2B4C5c1b	Sidhauli	PB15	0.6	4.6	1	2.6	260	674.8	1533	1	DSW	20446	0	7000	28979
262	2B4C5c1b	Silrapur	PB21	0.6	4.6	1	2.6	242	628.8	1429	1	DSW	19051	0	7000	27480
263	2B4C5b1b	Khirkati	PB17	0.6	4.6	1	2.6	296	769.5	1749			23317	0		25066
264	2B4C4a1c	Sidhauli	PB02	0.6	4.6	1	2.6	235	610.4	1387	1	DSW	18496	0	7000	26883
265	2B4C4a1c	Sidhauli	PB03	0.6	4.6	1	2.6	202	524.8	1193	1	DSW	15900	0	7000	24093
266	2B4C4a1c	Sidhauli	PB04	0.6	4.6	1	2.6	246	638.9	1452	1	DSW	19358	0	7000	27810
267	2B4C4a1c	Sidhauli	PB05	0.6	4.6	1	2.6	268	697	1584	1	DSW	21118	0	7000	29702
268	2B4C4a1c	Sidhauli	PB06	0.6	4.6	1	2.6	249	646.7	1470	1	DSW	19595	0	7000	28065
269	2B4C4a1c	Sidhauli	PB07	0.6	4.6	1	2.6	200	519.4	1180	1	DSW	15739	0	7000	23919
270	2B4C4a1c	Sidhauli	PB08	0.6	4.6	1	2.6	271	703.3	1598	1	DSW	21311	0	7000	29909
271	2B4C4a1c	Sidhauli	PB09	0.6	4.6	1	2.6	249	646.3	1469	1	DSW	19581	0	7000	28050
272	2B4C4a1c	Sidhauli	PB10	0.6	4.6	1	2.6	205	533.8	1213	1	DSW	16175	0	7000	24388
273	2B4C5a2e	Sidhauli	PB30	0.6	4.6	1	2.6	93	241.9	550	1	DSW	7331	0	7000	14881
274	2B4C5b1b	Khirkati	PB26	0.6	4.6	1	2.6	534	1388.4	3155	1	DSW	42068	0	7000	52223
275	2B4C5a2e	Sidhauli	PB13	0.6	4.6	1	2.6	233	606	1377	2	DSW	18362	0	14000	33739
276	2B4C5b1b	Silrapur	PB18	0.6	4.6	1	2.6	219	568.6	1292			17230	0		18522
277	2B4C5a2e	Sidhauli	PB14	0.6	4.6	1	2.6	296	768.5	1746	2	DSW	23285	0	14000	39031
278	2B4C5c1b	Silrapur	PB11	0.6	4.6	1	2.6	127	331.5	753		DSW	10043	0		10796
279	2B4C5c1b	Silrapur	PB10	0.6	4.6	1	2.6	110	284.8	647		DSW	8630	0		9277
280	2B4C5c1b	Silrapur	PB09	0.6	4.6	1	2.6	95	246.2	560		DSW	7460	0		8020
281	2B4C5c1b	Silrapur	PB08	0.6	4.6	1	2.6	79	205.8	468		DSW	6235	0		6703
282	2B4C5c1b	Silrapur	PB07	0.6	4.6	1	2.6	52	134.6	306		DSW	4079	0		4385
283	2B4C5c1b	Silrapur	PB06	0.6	4.6	1	2.6	174	453.1	1030		DSW	13729	0		14759
284	2B4C5b1b	Khirkati	PB16	0.6	4.6	1	2.6	400	1039.8	2363	1	DSW	31504	0	7000	40867
285	2B4C5a2e	Sidhauli	PB20	0.6	4.6	1	2.6	1309	3402.5	7732	1	DSW	103096	0	7000	117828
286	2B4C5a2e	Sidhauli	PB19	0.6	4.6	1	2.6	322	836.5	1901	1	DSW	25347	0	7000	34248
287	2B4C5a2e	Sidhauli	PB17	0.6	4.6	1	2.6	312	810.6	1842	1	DSW	24562	0	7000	33404
288	2B4C5a2e	Sidhauli	PB18	0.6	4.6	1	2.6	468	1217.1	2766	2	DSW	36878	0	14000	53644
289	2B4C5a2e	Sidhauli	PB21	0.6	4.6	1	2.6	1191	3097.2	7038	1	DSW	93845	0	7000	107883
290	2B4C5b1b	Khirkati	PB25	0.6	4.6	1	2.6	483	1255	2852	1	DSW	38027	0	7000	47879
Total								75450	106462.1	245712			3276130	0	1389000	4910842

Details of Water Resources																
291	2B4C5a2d	Silrapur	PND05						882	0	1	HMP	32188		40000	74602
292	2B4C5a2d	Sidhauli	PND04						662.7	0	1	HMP	24175		40000	65988
293	2B4C5a2d	Sidhauli	PND03						3740.8	0	1	HMP	136673		40000	186923
Total								0	5285.5	0	3		193036	0	120000	327513
Details of Afforestation and Agro forestry																
294	2B4C5a2d	Sidhauli	AFF09					2936								3510
295	2B4C5b1b	Khirkati	AFF02					3855								4620
296	2B4C5c1b	Silrapur	AFF09					2764								3330
297	2B4C5c1b	Sidhauli	AFF07					7008								8400
298	2B4C5a2d	Sidhauli	AFF08					5598								6720
299	2B4C5a2d	Sidhauli	AFF07					18448								22140
300	2B4C5a2d	Sidhauli	AFF06					18712								22440
301	2B4C4a1c	Sidhauli	AFF09					23850								28620
302	2B4C5a2e	Sidhauli	AFF11					8762								10500
303	2B4C5a2e	Sidhauli	AFF10					5508								6600
304	2B4C5a2d	Khirkati	AFF02					8648								10380
305	2B4C5a2d	Khirkati	AFF01					6563								7890
306	2B4C5c1b	Silrapur	AFF08					30052								36060
307	2B4C4a1c	Sidhauli	AFL29					390								4680
308	2B4C5a2d	Sidhauli	AFL16					261								3120
309	2B4C5a2d	Sidhauli	AFL51					438								5250
310	2B4C5a2d	Sidhauli	AFL50					1392								16710
311	2B4C5a2d	Sidhauli	AFL49					1126								13500
312	2B4C5a2d	Sidhauli	AFL48					400								4800
313	2B4C5a2d	Sidhauli	AFL47					445								5340
314	2B4C5a2d	Sidhauli	AFL17					117								1410
315	2B4C5a2e	Sidhauli	AFL10					1968								23610
316	2B4C5a2e	Sidhauli	AFL09					256								3060
317	2B4C5a2e	Sidhauli	AFL08					498								5970
318	2B4C5a2e	Sidhauli	AFL07					302								3630
319	2B4C5a2e	Sidhauli	AFL06					1811								21720
320	2B4C5a2d	Sidhauli	AFL53					504								6060
321	2B4C4a1c	Sidhauli	AFL30					116								1380
322	2B4C5a2d	Sidhauli	AFL54					223								2670
323	2B4C5a2d	Sidhauli	AFL10					417								5010
324	2B4C4a1c	Sidhauli	AFL31					106								1260
325	2B4C5a2e	Sidhauli	AFL32					651								7800
326	2B4C5c1b	Khirkati	AFL21					167								2010
327	2B4C5c1b	Khirkati	AFL20					152								1830

328	2B4C5c1b	Sidhauli	AFL08					568								6810
329	2B4C5c1b	Sidhauli	AFL07					342								4110
330	2B4C5c1b	Silrapur	AFL06					212								2550
331	2B4C5c1b	Silrapur	AFL05					455								5460
332	2B4C5c1b	Silrapur	AFL04					776								9300
333	2B4C5c1b	Silrapur	AFL03					848								10170
334	2B4C5c1b	Silrapur	AFL02					1027								12330
335	2B4C5c1b	Silrapur	AFL01					874								10500
336	2B4C5a2e	Sidhauli	AFL37					576								6900
337	2B4C5a2e	Sidhauli	AFL36					604								7260
338	2B4C5a2e	Sidhauli	AFL35					525								6300
339	2B4C5a2d	Sidhauli	AFL52					1492								17910
340	2B4C5a2d	Khirkati	AFL62					255								3060
341	2B4C5a2d	Khirkati	AFL55					493								5910
342	2B4C5a2d	Khirkati	AFL56					207								2490
343	2B4C5a2d	Khirkati	AFL57					243								2910
344	2B4C5a2d	Khirkati	AFL58					258								3090
345	2B4C5a2d	Khirkati	AFL59					192								2310
346	2B4C5a2e	Sidhauli	AFL34					1974								23700
347	2B4C5a2d	Khirkati	AFL61					152								1830
348	2B4C5a2e	Sidhauli	AFL33					599								7200
349	2B4C5a2d	Khirkati	AFL63					188								2250
350	2B4C5c1a	Sidhauli	AFL05					422								5070
351	2B4C5c1a	Sidhauli	AFL06					572								6870
352	2B4C5c1a	Sidhauli	AFL07					582								6990
353	2B4C5c1a	Sidhauli	AFL08					379								4560
354	2B4C5c1b	Silrapur	AFL22					132								1590
355	2B4C5a2d	Khirkati	AFL60					459								5520
Total																496980
Grand Total																5735335

Name of Gram Panchayat : Sukali

S.No	Watershed Code	Village Name	Structure Code	Top width (T) m	Base width (B) m	Height (H) m	CS (T+B)/2*H sqm	Length m	Earth Work Sqm	Dressing + Others	Outlets	Type of outlet	EW Cost (Rs.)	Sodding cost (Rs.)	Outlet cost (Rs.)	Total cost (Rs.)
Details of Soil Moisture measures																
1	2B4C4a1d	Sukali	CB268	0.45	2.25	0.6	0.81	144	116.8	265	1	DSW	3538	0	4000	7803
2	2B4C4a1d	Sukali	CB241	0.45	2.85	0.6	0.99	534	529	1202	1	DSW	16030	0	4000	21232
3	2B4C4a1d	Sukali	CB261	0.45	2.25	0.6	0.81	115	93.4	212	1	DSW	2831	0	4000	7043

4	2B4C4a1d	Sukali	CB262	0.45	2.25	0.6	0.81	216	175	398	1	DSW	5301	0	4000	9699
5	2B4C4a1d	Sukali	CB263	0.45	2.25	0.6	0.81	311	251.7	572	1	DSW	7628	0	4000	12200
6	2B4C4a1d	Sukali	CB264	0.45	2.25	0.6	0.81	82	66.8	152	1	DSW	2024	0	4000	6176
7	2B4C4a1d	Sukali	CB265	0.45	2.25	0.6	0.81	192	155.4	353	1	DSW	4709	0	4000	9062
8	2B4C4a1d	Sukali	CB259	0.45	2.25	0.6	0.81	318	257.2	585	1	DSW	7793	0	4000	12378
9	2B4C4a1d	Sukali	CB267	0.45	2.25	0.6	0.81	488	395.5	899	1	DSW	11982	0	4000	16881
10	2B4C4a1d	Sukali	CB258	0.45	2.25	0.6	0.81	402	325.6	740	1	DSW	9867	0	4000	14607
11	2B4C4a1d	Sukali	CB269	0.45	2.85	0.6	0.99	359	355.2	807	1	DSW	10761	0	4000	15568
12	2B4C4a1d	Sukali	CB270	0.45	2.25	0.6	0.81	174	140.6	319	1	DSW	4259	0	4000	8578
13	2B4C4a1d	Sukali	CB271	0.45	2.25	0.6	0.81	136	110.2	250	1	DSW	3339	0	4000	7589
14	2B4C4a1d	Sukali	CB272	0.45	2.25	0.6	0.81	174	140.7	320	1	DSW	4264	0	4000	8584
15	2B4C4a1d	Sukali	CB273	0.45	2.85	0.6	0.99	138	136.6	311	1	DSW	4140	0	4000	8451
16	2B4C4a1d	Sukali	CB274	0.45	2.85	0.6	0.99	84	83.3	189	1	DSW	2525	0	4000	6714
17	2B4C4a1d	Sukali	CB275	0.45	2.85	0.6	0.99	216	213.7	486	1	DSW	6476	0	4000	10962
18	2B4C4a1d	Sukali	CB266	0.45	2.25	0.6	0.81	137	110.7	252	1	DSW	3356	0	4000	7608
19	2B4C4a1d	Sukali	CB250	0.45	2.25	0.6	0.81	142	115.4	262	1	DSW	3496	0	4000	7758
20	2B4C4a1d	Sukali	CB242	0.45	2.25	0.6	0.81	112	90.6	206	1	DSW	2745	0	4000	6951
21	2B4C4a1d	Sukali	CB243	0.45	2.85	0.6	0.99	349	345.3	785	1	DSW	10462	0	4000	15247
22	2B4C4a1d	Sukali	CB244	0.45	2.85	0.6	0.99	200	198.4	451	1	DSW	6012	0	4000	10463
23	2B4C4a1d	Sukali	CB245	0.45	2.85	0.6	0.99	633	626.5	1424	1	DSW	18982	0	4000	24406
24	2B4C4a1d	Sukali	CB246	0.45	2.85	0.6	0.99	144	142.7	324	1	DSW	4323	0	4000	8647
25	2B4C4a1d	Sukali	CB247	0.45	2.85	0.6	0.99	150	148.2	337	1	DSW	4490	0	4000	8827
26	2B4C4a1d	Sukali	CB260	0.45	2.25	0.6	0.81	180	146	332	1	DSW	4425	0	4000	8757
27	2B4C4a1d	Sukali	CB249	0.45	2.85	0.6	0.99	142	140.5	319	1	DSW	4257	0	4000	8576
28	2B4C4a1d	Sukali	CB278	0.45	2.85	0.6	0.99	100	99.4	226	1	DSW	3013	0	4000	7239
29	2B4C4a1d	Sukali	CB251	0.45	2.25	0.6	0.81	387	313.5	712	1	DSW	9498	0	4000	14210
30	2B4C4a1d	Sukali	CB252	0.45	2.25	0.6	0.81	140	113.4	258	1	DSW	3436	0	4000	7694
31	2B4C4a1d	Sukali	CB253	0.45	2.25	0.6	0.81	134	108.4	246	1	DSW	3284	0	4000	7530
32	2B4C4a1d	Sukali	CB254	0.45	2.25	0.6	0.81	187	151.8	345	1	DSW	4600	0	4000	8945
33	2B4C4a1d	Sukali	CB255	0.45	2.25	0.6	0.81	384	311.1	707	1	DSW	9428	0	4000	14135
34	2B4C4a1d	Sukali	CB256	0.45	2.25	0.6	0.81	569	461	1048	1	DSW	13970	0	4000	19018
35	2B4C4a1d	Sukali	CB257	0.45	2.25	0.6	0.81	449	363.9	827	1	DSW	11026	0	4000	15853
36	2B4C4a1d	Sukali	CB248	0.45	2.85	0.6	0.99	592	586.6	1333	1	DSW	17773	0	4000	23106
37	2B4C4a1d	Sukali	CB282	0.45	2.85	0.6	0.99	121	120	273	1	DSW	3636	0	4000	7909
38	2B4C4a1d	Sukali	CB289	0.45	2.25	0.6	0.81	267	216.2	491	1	DSW	6550	0	4000	11041
39	2B4C4a1d	Sukali	CB288	0.45	2.25	0.6	0.81	183	148	336	1	DSW	4485	0	4000	8821
40	2B4C4a1d	Sukali	CB276	0.45	2.85	0.6	0.99	227	225	511	1	DSW	6818	0	4000	11329
41	2B4C4a1d	Sukali	CB277	0.45	2.85	0.6	0.99	462	457.7	1040	1	DSW	13867	0	4000	18907
42	2B4C4a2b	Sukali	CB107	0.45	2.25	0.6	0.81	325	263.6	599	1	DSW	7986	0	4000	12585
43	2B4C4a1d	Sukali	CB286	0.45	2.85	0.6	0.99	249	246.1	559	1	DSW	7458	0	4000	12017

44	2B4C4a1d	Sukali	CB285	0.45	2.85	0.6	0.99	76	75.3	171	1	DSW	2281	0	4000	6452
45	2B4C4a1d	Sukali	CB283	0.45	2.85	0.6	0.99	105	104	236	1	DSW	3151	0	4000	7387
46	2B4C4a1d	Sukali	CB287	0.45	2.25	0.6	0.81	132	107.3	244	1	DSW	3252	0	4000	7496
47	2B4C4a1d	Sukali	CB281	0.45	2.85	0.6	0.99	107	105.8	240	1	DSW	3205	0	4000	7445
48	2B4C4a1d	Sukali	CB290	0.45	2.25	0.6	0.81	466	377.6	858	1	DSW	11440	0	4000	16298
49	2B4C4a1d	Sukali	CB291	0.45	2.25	0.6	0.81	262	212.6	483	1	DSW	6442	0	4000	10925
50	2B4C4a1d	Sukali	CB292	0.45	2.25	0.6	0.81	220	178.5	406	1	DSW	5409	0	4000	9815
51	2B4C4a1d	Sukali	CB293	0.45	2.25	0.6	0.81	89	72.1	164	1	DSW	2186	0	4000	6350
52	2B4C4a1d	Sukali	CB294	0.45	2.25	0.6	0.81	146	118.4	269	1	DSW	3589	0	4000	7858
53	2B4C4a1d	Sukali	CB280	0.45	2.85	0.6	0.99	91	89.8	204	1	DSW	2721	0	4000	6925
54	2B4C4a1d	Sukali	CB279	0.45	2.85	0.6	0.99	251	248.7	565	1	DSW	7534	0	4000	12099
55	2B4C4a1d	Sukali	CB353	0.45	2.25	0.6	0.81	115	93.3	212	1	DSW	2827	0	4000	7039
56	2B4C4a1d	Sukali	CB284	0.45	2.85	0.6	0.99	136	134.4	305	1	DSW	4071	0	4000	8376
57	2B4C4a1d	Sukali	CRB17	2	3.2	0.6	1.56	419	653.2	1484	1	MSN	19791	0	20000	41275
58	2B4C4a2b	Sukali	CRB34	2	3.2	0.6	1.56	355	553.5	1258	1	MSN	16770	0	20000	38028
59	2B4C4a2b	Sukali	CRB33	2	3.2	0.6	1.56	128	200.1	455	1	MSN	6063	0	20000	26518
60	2B4C4a1d	Sukali	CRB19	2	3.2	0.6	1.56	184	286.9	652	1	MSN	8692	0	20000	29344
61	2B4C4a1d	Sukali	CRB18	2	3.2	0.6	1.56	200	312.7	711	1	MSN	9476	0	20000	30187
62	2B4C4a1d	Sukali	CRB16	2	3.2	0.6	1.56	316	493.1	1121	1	MSN	14940	0	20000	36061
63	2B4C4a1d	Sukali	CRB15	2	3.2	0.6	1.56	378	589.3	1339	1	MSN	17857	0	20000	39196
64	2B4C4a1d	Sukali	CRB14	2	3.2	0.6	1.56	473	738.2	1678	1	MSN	22369	0	20000	44047
65	2B4C4a1d	Sukali	CRB12	2	3.2	0.6	1.56	605	944	2145	1	MSN	28604	0	20000	50749
66	2B4C4a1d	Sukali	CRB11	2	3.2	0.6	1.56	337	525.3	1194	1	MSN	15916	0	20000	37110
67	2B4C4a1d	Sukali	CRB13	2	3.2	0.6	1.56	134	208.9	475	1	MSN	6330	0	20000	26805
68	2B4C4a1d	Sukali	PB21	0.6	4.6	1	2.6	1089	2831.2	6434	1	DSW	85785	0	7000	99219
69	2B4C4a1d	Sukali	PB20	0.6	4.6	1	2.6	1143	2971.4	6752	1	DSW	90032	0	7000	103784
70	2B4C4a1d	Sukali	PB19	0.6	4.6	1	2.6	940	2444.1	5554	1	DSW	74057	0	7000	86611
71	2B4C4a1d	Sukali	PB18	0.6	4.6	1	2.6	932	2422.5	5505	1	DSW	73403	0	7000	85908
72	2B4C4a1d	Sukali	PB17	0.6	4.6	1	2.6	396	1029.4	2339	1	DSW	31190	0	7000	40529
73	2B4C4a1d	Sukali	PB16	0.6	4.6	1	2.6	409	1064.2	2418	1	DSW	32246	0	7000	41664
Total								21682	29982.5	68134			908472	0	486000	1462606
Details of Water Resources																
74	2B4C4a1d	Sukali	CD01					20		0	1	MSN	0	0		800001
Total								20	0	0	1		0	0	0	800001
Details of Afforestation and Agro forestry																
75	2B4C4a1d	Sukali	AFF29					15135								18150
76	2B4C4a1d	Sukali	AFF30					13633								16350
77	2B4C4a1d	Sukali	AFF31					2242								2700
78	2B4C4a1d	Sukali	AFF32					17986								21570
79	2B4C4a1d	Sukali	AFF33					10425								12510

80	2B4C4a1d	Sukali	AFF34					17293								20760
81	2B4C4a1d	Sukali	AFF28					14753								17700
82	2B4C4a1d	Sukali	AFL13					134								1620
83	2B4C4a1d	Sukali	AFL12					605								7260
84	2B4C4a2b	Sukali	AFL34					355								4260
85	2B4C4a1d	Sukali	AFL14					473								5670
86	2B4C4a1d	Sukali	AFL15					378								4530
87	2B4C4a1d	Sukali	AFL16					316								3780
88	2B4C4a1d	Sukali	AFL17					419								5040
89	2B4C4a1d	Sukali	AFL18					200								2400
90	2B4C4a1d	Sukali	AFL19					184								2220
91	2B4C4a2b	Sukali	AFL33					128								1530
92	2B4C4a1d	Sukali	AFL11					337								4050
Total																152100
Grand Total																2414707

Name of Gram Panchayat : Thiria Brahmanan

S.No	Watershed Code	Village Name	Structure Code	Top width (T) m	Base width (B) m	Height (H) m	CS (T+B)/2*H sqm	Length m	Earth Work Sqm	Dressing + Others	Outlets	Type of outlet	EW Cost (Rs.)	Sodding cost (Rs.)	Outlet cost (Rs.)	Total cost (Rs.)
Details of Soil Moisture measures																
1	2B4C5a2d	Sanjarpur	CB95	0.45	2.25	0.6	0.81	107	86.8	197	1	DSW	2631	0	4000	6828
2	2B4C5a2d	Thiria Brahmanan	CB145	0.45	2.25	0.6	0.81	176	142.6	324	1	DSW	4319	0	4000	8643
3	2B4C5a2d	Thiria Brahmanan	CB143	0.45	2.25	0.6	0.81	246	198.9	452	1	DSW	6028	0	4000	10480
4	2B4C5a2d	Sanjarpur	CB86	0.45	2.25	0.6	0.81	335	271.4	617	1	DSW	8224	0	4000	12841
5	2B4C5a2e	Thiria Brahmanan	CB139	0.45	2.25	0.6	0.81	801	648.7	1474	1	DSW	19656	0	4000	25130
6	2B4C5a2e	Thiria Brahmanan	CB138	0.45	2.25	0.6	0.81	136	110.1	250	1	DSW	3336	0	4000	7586
7	2B4C5a2e	Thiria Brahmanan	CB137	0.45	2.25	0.6	0.81	512	415	943	1	DSW	12575	0	4000	17518
8	2B4C5a2d	Sanjarpur	CB99	0.45	2.25	0.6	0.81	119	96.6	219	1	DSW	2926	0	4000	7145
9	2B4C5a2d	Sanjarpur	CB98	0.45	2.25	0.6	0.81	552	447	1016	1	DSW	13545	0	4000	18561
10	2B4C5a2d	Thiria Brahmanan	CB146	0.45	2.25	0.6	0.81	155	125.9	286	1	DSW	3816	0	4000	8102
11	2B4C5a2d	Sanjarpur	CB96	0.45	2.25	0.6	0.81	566	458.3	1042	1	DSW	13888	0	4000	18930
12	2B4C5a2d	Thiria Brahmanan	CB144	0.45	2.25	0.6	0.81	168	136.4	310	1	DSW	4134	0	4000	8444
13	2B4C5a2d	Sanjarpur	CB94	0.45	2.25	0.6	0.81	105	85.2	194	1	DSW	2583	0	4000	6777
14	2B4C5a2d	Sanjarpur	CB93	0.45	2.25	0.6	0.81	268	216.7	492	1	DSW	6566	0	4000	11058
15	2B4C5a2d	Sanjarpur	CB92	0.45	2.25	0.6	0.81	551	446.4	1014	1	DSW	13525	0	4000	18539
16	2B4C5a2d	Sanjarpur	CB91	0.45	2.25	0.6	0.81	296	239.7	545	1	DSW	7263	0	4000	11808
17	2B4C5a2d	Sanjarpur	CB90	0.45	2.25	0.6	0.81	335	271.6	617	1	DSW	8230	0	4000	12847
18	2B4C5a2d	Sanjarpur	CB89	0.45	2.25	0.6	0.81	509	412.1	937	1	DSW	12488	0	4000	17425

19	2B4C5a2d	Sanjarpur	CB88	0.45	2.25	0.6	0.81	481	389.5	885	1	DSW	11802	0	4000	16687
20	2B4C5a2d	Sanjarpur	CB87	0.45	2.25	0.6	0.81	102	82.6	188	1	DSW	2502	0	4000	6690
21	2B4C5a2d	Sanjarpur	CB97	0.45	2.25	0.6	0.81	361	292.6	665	1	DSW	8865	0	4000	13530
22	2B4C5a2d	Thiria Brahmanan	CB160	0.45	2.25	0.6	0.81	313	253.9	577	1	DSW	7693	0	4000	12270
23	2B4C5a2e	Thiria Brahmanan	CB140	0.45	2.25	0.6	0.81	410	332	755	1	DSW	10060	0	4000	14815
24	2B4C5a2d	Thiria Brahmanan	CB153	0.45	2.25	0.6	0.81	340	275.1	625	1	DSW	8334	0	4000	12959
25	2B4C5a2d	Thiria Brahmanan	CB154	0.45	2.25	0.6	0.81	110	89.2	203	1	DSW	2704	0	4000	6907
26	2B4C5a2d	Thiria Brahmanan	CB155	0.45	2.25	0.6	0.81	105	85.2	194	1	DSW	2581	0	4000	6775
27	2B4C5a2d	Thiria Brahmanan	CB156	0.45	2.25	0.6	0.81	96	78	177	1	DSW	2365	0	4000	6542
28	2B4C5a2d	Thiria Brahmanan	CB157	0.45	2.25	0.6	0.81	322	261.1	593	1	DSW	7912	0	4000	12505
29	2B4C5a2d	Thiria Brahmanan	CB152	0.45	2.25	0.6	0.81	219	177.5	403	1	DSW	5379	0	4000	9782
30	2B4C5a2d	Thiria Brahmanan	CB159	0.45	2.25	0.6	0.81	326	264.2	600	1	DSW	8006	0	4000	12606
31	2B4C5a2d	Thiria Brahmanan	CB151	0.45	2.25	0.6	0.81	398	322.1	732	1	DSW	9759	0	4000	14491
32	2B4C5a2d	Thiria Brahmanan	CB161	0.45	2.25	0.6	0.81	86	69.5	158	1	DSW	2105	0	4000	6263
33	2B4C5a2d	Thiria Brahmanan	CB150	0.45	2.25	0.6	0.81	192	155.6	354	1	DSW	4716	0	4000	9070
34	2B4C5a2d	Thiria Brahmanan	CB149	0.45	2.25	0.6	0.81	280	226.8	515	1	DSW	6872	0	4000	11387
35	2B4C5a2d	Thiria Brahmanan	CB162	0.45	2.25	0.6	0.81	71	57.4	130	1	DSW	1739	0	4000	5869
36	2B4C5a2d	Thiria Brahmanan	CB148	0.45	2.25	0.6	0.81	259	209.5	476	1	DSW	6347	0	4000	10823
37	2B4C5a2d	Thiria Brahmanan	CB147	0.45	2.25	0.6	0.81	402	325.3	739	1	DSW	9856	0	4000	14595
38	2B4C5a2d	Thiria Brahmanan	CB158	0.45	2.25	0.6	0.81	190	153.9	350	1	DSW	4664	0	4000	9014
39	2B4C5a2d	Thiria Brahmanan	CRB22	2	3.2	0.6	1.56	345	538.4	1224	1	MSN	16315	0	20000	37539
40	2B4C5a2d	Sanjarpur	CRB12	2	3.2	0.6	1.56	786	1226.9	2788	1	MSN	37174	0	20000	59962
41	2B4C5a2d	Thiria Brahmanan	CRB18	2	3.2	0.6	1.56	301	469.7	1067	1	MSN	14231	0	20000	35298
42	2B4C5a2d	Sanjarpur	CRB13	2	3.2	0.6	1.56	394	613.9	1395	1	MSN	18603	0	20000	39998
43	2B4C5a2d	Sanjarpur	CRB14	2	3.2	0.6	1.56	493	769.2	1748	1	MSN	23308	0	20000	45056
44	2B4C5a2d	Sanjarpur	CRB15	2	3.2	0.6	1.56	377	587.6	1335	1	MSN	17804	0	20000	39139
45	2B4C5a2d	Thiria Brahmanan	CRB21	2	3.2	0.6	1.56	206	321.6	731	1	MSN	9744	0	20000	30475
46	2B4C5a2d	Thiria Brahmanan	CRB20	2	3.2	0.6	1.56	222	345.7	786	1	MSN	10475	0	20000	31261
47	2B4C5a2d	Thiria Brahmanan	CRB19	2	3.2	0.6	1.56	297	463.7	1054	1	MSN	14052	0	20000	35106
48	2B4C5a2d	Sanjarpur	CRB27	2	3.2	0.6	1.56	327	510.7	1161	1	MSN	15475	0	20000	36636
49	2B4C5a2d	Sanjarpur	CRB11	2	3.2	0.6	1.56	372	580.9	1320	1	MSN	17602	0	20000	38922
50	2B4C5a2e	Thiria Brahmanan	FB31	0.3	1.65	0.45	0.43875	105	46.2	105			1399	0		1504
Total								15225	15384.9	34962			466176	0	372000	873138
Details of Water Resources																
51	2B4C5a2d	Thiria Brahmanan	PND07						1158.7	0	1	HMP	42298		40000	85470
52	2B4C5a2d	Thiria Brahmanan	PND06						1715.6	0	1	HMP	62637		40000	107335
Total								0	2874.3	0	2		104935	0	80000	192805
Details of Afforestation and Agro forestry																
53	2B4C5a2d	Thiria Brahmanan	AFL38					627								7530
54	2B4C5a2d	Sanjarpur	AFL12					786								9420

55	2B4C5a2d	Sanjarpur	AFL13					394								4740
56	2B4C5a2d	Sanjarpur	AFL14					493								5910
57	2B4C5a2d	Sanjarpur	AFL15					377								4530
58	2B4C5a2d	Thiria Brahmanan	AFL18					301								3600
59	2B4C5a2d	Thiria Brahmanan	AFL19					297								3570
60	2B4C5a2d	Thiria Brahmanan	AFL20					222								2670
61	2B4C5a2d	Thiria Brahmanan	AFL21					206								2460
62	2B4C5a2d	Thiria Brahmanan	AFL22					345								4140
63	2B4C5a2d	Sanjarpur	AFL27					327								3930
64	2B4C5a2d	Sanjarpur	AFL34					656								7860
65	2B4C5a2d	Sanjarpur	AFL11					372								4470
66	2B4C5a2d	Sanjarpur	AFL36					770								9240
67	2B4C5a2e	Thiria Brahmanan	AFL15					651								7800
68	2B4C5a2d	Thiria Brahmanan	AFL39					305								3660
69	2B4C5a2d	Thiria Brahmanan	AFL40					776								9300
70	2B4C5a2d	Thiria Brahmanan	AFL41					420								5040
71	2B4C5a2d	Thiria Brahmanan	AFL42					455								5460
72	2B4C5a2d	Thiria Brahmanan	AFL43					309								3720
73	2B4C5a2d	Thiria Brahmanan	AFL44					309								3720
74	2B4C5a2d	Thiria Brahmanan	AFL45					153								1830
75	2B4C5a2d	Thiria Brahmanan	AFL46					192								2310
76	2B4C5a2e	Thiria Brahmanan	AFL11					115								1380
77	2B4C5a2e	Thiria Brahmanan	AFL12					866								10380
78	2B4C5a2e	Thiria Brahmanan	AFL13					158								1890
79	2B4C5a2e	Thiria Brahmanan	AFL14					200								2400
80	2B4C5a2d	Sanjarpur	AFL35					464								5580
Total																138540
Grand Total																1204483

ANNEXURE-II
Contribution to Watershed Development Fund (WDF)

Name of Gram Panchayat :Aksaura
Benificiary wise details of Proposed / Planned Watershed Development Activities

S.No	Village	MWS Code	MWS Name	Name of Work	Khasara No.	Total Benifited area	Plot Area	Total Cost	WDF
1	Aksaura	2B4C4a1d	Mandwa Banshipur	CB01	107	1.45	0.69	5519.10	132
2					119		0.42		79
3					122		0.34		65
4				CB02	1	4.50	0.42	16996.08	79
5					2		0.43		81
6					25		1.31		248
7					27		0.04		7
8					3		0.16		30
9					32		0.52		99
10					33		0.15		28
11					34		0.14		27
12					36		1.33		252
13				CB03	4	1.58	0.32	6553.45	67
14					42		0.60		125
15					43		0.35		72
16					5		0.30		63
17				CB04	29	2.09	1.06	13542.41	345
18					55		0.53		172
19					58		0.29		95
20					59		0.20		65
21				CB05	10	3.35	1.25	4573.32	85
22					7		1.23		84
23					8		0.88		60
24				CB06	68	1.16	0.06	9901.86	26

S.No	Village	MWS Code	MWS Name	Name of Work	Khasara No.	Total Benifited area	Plot Area	Total Cost	WDF
25					69		0.07		29
26					71		0.16		68
27					72		0.17		74
28					73		0.15		66
29					74		0.25		105
30					79		0.29		126
31				CB07	76	0.78	0.78	4090.65	205
32				CB08	62	1.65	0.90	10721.97	294
33					63		0.74		242
34				CB09	77	2.37	1.32	16012.52	446
35					98		0.54		183
36					99		0.51		172
37				CB10	93	2.20	1.38	7206.99	225
38					94		0.42		69
39					95		0.40		66
40				CB11	151	3.63	0.60	17165.04	141
41					154		0.41		97
42					156		0.54		128
43					158		0.50		119
44					86		1.05		249
45					89		0.52		123
46				CB12	112	1.18	0.78	8297.66	275
47					144		0.14		48
48					145		0.13		46
49					146		0.13		46
50				CB13	196	0.29	0.15	2877.45	76
51					197		0.14		68
52				CB14	184	1.16	0.74	8225.57	263
53					190		0.10		36

S.No	Village	MWS Code	MWS Name	Name of Work	Khasara No.	Total Benifited area	Plot Area	Total Cost	WDF
54					191		0.08		29
55					192		0.24		84
56				CB15		1.18	0.02	4665.37	4
57					175		1.09		215
58					193		0.07		14
59				CB16	188	0.60	0.28	1488.49	34
60					189		0.33		40
61				CB17	276	2.06	0.86	8361.03	174
62					278		0.41		83
63					284		0.72		146
64					286		0.07		15
65	Phidaipur			CB172	10	0.79	0.12	3924.92	30
66					11		0.14		36
67					12		0.32		80
68					8		0.11		27
69					9		0.09		23
70				CB173	14	1.30	1.30	3462.69	173
71				CB174	219	3.56	0.50	11746.72	83
72					220		1.66		273
73					223		1.40		231
74				CB175	186	2.09	0.44	14935.48	156
75					226		0.16		57
76					227		0.19		68
77					230		0.19		68
78					230		0.12		41
79					231		0.17		60
80					233		0.07		26
81					234		0.07		23
82					235		0.07		25

S.No	Village	MWS Code	MWS Name	Name of Work	Khasara No.	Total Benifited area	Plot Area	Total Cost	WDF
83					237		0.11		39
84					238		0.06		22
85					239		0.06		22
86					241		0.08		28
87					242		0.06		22
88					243		0.06		22
89					P		0.19		68
90				CB176	120	3.23	0.69	12372.16	133
91					121		0.42		80
92					122		0.39		75
93					123		0.62		118
94					125		1.11		213
95				CB177	63	1.40	0.74	4201.76	111
96					64		0.66		99
97				CB178	53	1.58	1.14	3793.45	138
98					54		0.34		41
99					55		0.09		11
100				CB179	141	0.99	0.51	3648.79	94
101					146		0.48		88
102	Aksaura			CB18	275	1.92	1.01	7277.55	192
103					279		0.46		87
104					280		0.45		85
105	Phidaipur			CB180	142	0.69	0.69	3559.05	178
106				CB181	143	1.49	0.25	5740.61	47
107					144		0.59		113
108					148		0.66		127
109				CB182	58	1.81	0.12	3439.45	11
110					59		0.31		29
111					60		0.02		2

S.No	Village	MWS Code	MWS Name	Name of Work	Khasara No.	Total Benifited area	Plot Area	Total Cost	WDF
112					61		1.36		130
113				CB183	56	1.12	1.09	3469.52	169
114					57		0.03		5
115				CB184	66	3.06	1.88	11740.39	360
116					70		0.52		100
117					71		0.38		72
118					72		0.28		54
119				CB185	16	2.48	0.29	12699.38	73
120					17		0.16		42
121					19		0.16		41
122					20		0.18		47
123					21		0.15		37
124					22		0.03		7
125					23		0.07		19
126					24		0.76		194
127					26		0.21		54
128					27		0.03		8
129					28		0.04		9
130					29		0.03		8
131					30		0.37		96
132	Aksaura			CB19	259	1.26	0.32	4664.96	59
133					282		0.06		12
134					283		0.88		163
135				CB351	132	1.34	0.78	5157.57	151
136					699		0.13		25
137					700		0.42		82
				G. Total		**61.34**		**262033.39**	**13101**

Note : WDF contribution has been calculated @5% proportand to the individual area. The detail WDF contribution for the complete cluster is given in the project file.

ANNEXURE-III
Cost of watershed works Gram panchayat wise and MWS wise

Amount in Rs. Lakhs														
S.No	**Grampanchayat**	**2B4C4a1c**	**2B4C4a1d**	**2B4C4a2b**	**2B4C4a2c**	**2B4C5a2d**	**2B4C5a2e**	**2B4C5b1a**	**2B4C5b1b**	**2B4C5c1a**	**2B4C5c1b**	**2B4C5c1c**	**2B4C5d1a**	**Total GP**
1	Aksaura		5.363											5.363
2	Anandpur		18.024											18.024
3	Bafari Buzurg		6.144	2.93	10.729									19.803
4	Balehi		23.103											23.103
5	Bitham Naugawan	1.647		10.07	12.087									23.804
6	Chanehta			1.839	0.073		3.79							5.702
7	Churai Dalpatpur					3.925			1.504					5.429
8	Dhaneta						1.014							1.014
9	Dinra			2.828	23.389									26.217
10	Firozpur Mustkil				0.852									0.852
11	Goola					0.486	5.476							5.962
12	Gugai								3.39					3.39
13	Jauner	0.102					9.945			0.11				10.157
14	Junhai Mustkil				17.692									17.692
15	Kulcha Khurd								6.818					6.818
16	Mandanpur						3.282	4.936	2.595		8.039	4.905		23.757
17	Mandwa Banshipur		7.811											7.811
18	Mankara								0.287					0.287
19	Meori Buzurg												0.061	0.061
20	Nagaria Kalyanpur					5.77								5.77
21	Nagaria Sadat					11.566			0.246					11.812
22	Nareli Rasoolpur	14.551	0.543	10.137			1.339							26.57
23	Narkhera	12.001	4.755							0.442				17.198
24	Nausna							0.829	16.245					17.074
25	Paltha											5.708	5.019	10.727
26	Paraura					0.35								0.35
27	Parchai												7.108	7.108
28	Saijana	0.994	12.223				4.839			3.187	0.374	8.362	8.364	38.343

Amount in Rs. Lakhs														
S.No	**Grampanchayat**	**2B4C4a1c**	**2B4C4a1d**	**2B4C4a2b**	**2B4C4a2c**	**2B4C5a2d**	**2B4C5a2e**	**2B4C5b1a**	**2B4C5b1b**	**2B4C5c1a**	**2B4C5c1b**	**2B4C5c1c**	**2B4C5d1a**	**Total GP**
29	Sidhauli	5.545				12.134	15.914		4.152	7.443	12.165			57.353
30	Sukali		23.318	0.829										24.147
31	Thiria Brahmanan					11.141	0.904							12.045
	Total	34.84	101.284	28.633	64.822	45.372	46.503	5.765	35.237	11.182	20.578	18.975	20.552	

ANNEXURE-IV
(Parameters)

Labour Rate (Rs.)	100
Plantation Cost (Rs.)	30
Inter Plantation Distance (mtr)	2.5
Sodding Rate (Rs.)	0

Type of Structure	**Type of Outlet**	**Code**	**Unit_cost**
CB	Drop spillway	DSW	4000
CD	Masonary	MSN	40000
CRB	Hume Pipe	MSN	20000
ECD	Masonary	MSN	35000
MB	Drop spillway	DSW	7000
PB	Drop spillway	DSW	7000
PND	Hume Pipe	HMP	40000
WHB	Hume Pipe	HMP	40000

Type of Structure	**Soil Type**	**Unit**	**EW**	**Rate**	**Dressing %**	**Top**	**Base**	**Height**	**CS**
CB	Sandy Loam	cum	3.3	30.3	7.5	0.45	2.25	0.6	0.81
CRB	Sandy Loam	cum	3.3	30.3	7.5	2	3.2	0.6	1.56
ECD	Sandy Loam	cum	2.65	37.74	7.5	2	12	2.5	17.5
FB	Sandy Loam	cum	3.3	30.3	7.5	0.3	1.65	0.45	0.43875
MB	Sandy Loam	cum	3.3	30.3	7.5	0.6	3.6	1	2.1
PB	Sandy Loam	cum	3.3	30.3	7.5	0.6	3.6	1	2.1
PND	Sandy Loam	Nos	2.5	40					
PB	Loamy Sand	cum	3.3	30.3	7.5	0.60	4.60	1.00	2.60
MB	Loamy Sand	cum	3.3	30.3	7.5	0.60	4.60	1.00	2.60
FB	Loamy Sand	cum	3.3	30.3	7.5	0.30	2.10	0.45	0.54
ECD	Loamy Sand	cum	2.65	37.74	7.5	2.00	12.00	2.50	17.50
CRB	Loamy Sand	cum	3.3	30.3	7.5	2.00	3.20	0.60	1.56
CB	Loamy Sand	cum	3.3	30.3	7.5	0.45	2.85	0.60	0.99

Abbreviations :

S. No.	Abbreviations	Descreption
1	AFF	Afforestation block plantation
2	AFS	Staggered trenching with Afforestation
3	AFL	Afforestation Scattered
4	PND	Pond
5	PB	Peripheral Bund
6	MB	Marginal Bund
7	CB	Contour Bund
8	CD	Check Dam
9	ECD	Earthen Check Dam
10	SMB/ SB	Submergence bund
11	RS	Recharge Shaft
12	CRB	Checkroad Bund
13	WHB	Water Harvesting Bund
14	GP	Gully Plug
15	FB	Field Bund
16	DB	Diversion Bund
17	HMP	Hume Pipe Outlet
18	MSN	Masonary Outlet
19	STN	Stone Outlet
20	CHT	Chute Outlet
21	DSW	Drop Spillway Outlet